NOTICE!!

These documents have been scanned!

Do not place un-scanned documents beneath this notice!

Do not remove this notice from this file!

GPO Jacket No. 560-102
Print Order 61540
Rise Business Services, LLC
Job=AZ15 6/3/2019

Box Number= AZ15106

Claim Begin-End: AMC370774-AMC370787

1 **Initial Receipt**

AZ15106-7 AMC370110-AMC370915

United States Department of the Interior
Bureau of Land Management
BUSINESS & SUPPORT SVCS DIV
ONE N CENTRAL AVE
PHOENIX, AZ 85004 -2203
Phone: (602) 417-9200

Receipt

No: 1248696

Transaction #: 1291366
Date of Transaction: 03/15/2006

CUSTOMER:	LISA TUCKER 109 E ELM CIRCLE GILBERT,AZ 85234

ENTERED IN COMPUTER
RE 3/31/06

LINE #	QTY	DESCRIPTION	REMARKS	UNIT PRICE	TOTAL
1	14.00	LOCATABLE MINERALS / MINING CLAIMS-NEW,UNADJUD, ONE OR MORE AUTH NOS / NEW MINING CLAIM LOCATION FEE $30 (1993) **CASES:** AMC370774/$30.00, AMC370775/$30.00, AMC370776/$30.00, AMC370777/$30.00, AMC370778/$30.00, AMC370779/$30.00, AMC370780/$30.00, AMC370781/$30.00, AMC370782/$30.00, AMC370783/$30.00, AMC370784/$30.00, AMC370785/$30.00, AMC370786/$30.00, AMC370787/$30.00		- n/a -	420.00
2	14.00	LOCATABLE MINERALS / MINING CLAIMS-NEW,UNADJUD, ONE OR MORE AUTH NOS / NEW MINING CLAIM PROCESSING FEE $15 (1930) **CASES:** AMC370774/$15.00, AMC370775/$15.00, AMC370776/$15.00, AMC370777/$15.00, AMC370778/$15.00, AMC370779/$15.00, AMC370780/$15.00, AMC370781/$15.00, AMC370782/$15.00, AMC370783/$15.00, AMC370784/$15.00, AMC370785/$15.00, AMC370786/$15.00, AMC370787/$15.00		- n/a -	210.00
3	14.00	LOCATABLE MINERALS / MINING CLAIMS-NEW,UNADJUD, ONE OR MORE AUTH NOS / NEW MINING CLM MAINT FEE $125 (1993 **CASES:** AMC370774/$125.00, AMC370775/$125.00, AMC370776/$125.00, AMC370777/$125.00, AMC370778/$125.00, AMC370779/$125.00, AMC370780/$125.00, AMC370781/$125.00, AMC370782/$125.00, AMC370783/$125.00, AMC370784/$125.00, AMC370785/$125.00, AMC370786/$125.00, AMC370787/$125.00	MAIN 2006 (14)	- n/a -	1750.00
				TOTAL:	**$2,380.00**

PAYMENT INFORMATION				
1	AMOUNT:	$2,380.00	POSTMARKED:	N/A
	TYPE:	CHECK	RECEIVED:	03/15/2006

CHECK NO:	732
NAME:	TUCKER, LISA 745 N GILBERT RD STE 124 GILBERT AZ 85234

REMARKS

This receipt was generated by the automated BLM Collections and Billing System and is a paper representation of a portion of the official electronic record contained therein.

NOTICE!!

These documents have been scanned!

Do not place un-scanned documents beneath this notice!

Do not remove this notice from this file!

GPO Jacket No. 560-102
Print Order 61540
Rise Business Services, LLC
Job=AZ15 6/3/2019

Box Number= AZ15106

Claim Begin-End: AMC370774-AMC370787

2 **Correspondence**

AZ15106-7 AMC370110-AMC370915

United States Department of the Interior

BUREAU OF LAND MANAGEMENT
Arizona State Office
One North Central Avenue, Suite 800
Phoenix, Arizona 85004-4427
www.blm.gov/az/

NOV 0 2 2018

AMC 370774
369938
369706
370040

In Reply Refer To:
3800 (9200) BS
AMC370783

CERTIFIED MAIL - RETURN RECEIPT REQUESTED No. 9214 8901 9403 8374 6444 37

NOTICE

WILLIAM WIELGUS	:	This Notice Affects Those Claims
PO BOX 257	:	Shown in the Block Below.
WICKENBURG, AZ 85358	:	

AMC370783, AMC369954, AMC369712, AMC370046
GOLD RECORD, ROCK ON, OPEN BUCKET, RANGER RUN

Maintenance Fee Waiver Held for Rejection

This office received the Maintenance Fee Waiver Certification (waiver) for the above listed mining claim(s). The waiver is not properly completed and does not meet the annual filing requirements.

In accordance with 43 Code of Federal Regulations (CFR) 3835.10, the name, address, and original signatures of all owners of the mining claim must be included on the waiver form. Please correct the discrepancy as noted below:

The document received expired on October 31, 2016. Please submit the current Form 3830-2 (January 2017), which expires on January 31, 2020.

In order to correct the defect in the waiver, per 43 CFR 3835.93, you must provide this office with the requested information within 60 days of your receipt of this notice. If you are unable to provide this information, you have the option of paying the annual maintenance fee of $155 per claim ($155 per 20 acres for placer claims larger than 20 acres). If we do not receive the requested corrections or the maintenance fees within the 60 day time frame, the claim(s) will be declared forfeited and closed.

If additional information is required, please contact Brent Squires at 602-417-9397. Please include your AMC serial number(s) on all correspondence.

Sincerely,

Lucas Lucero
Deputy State Director
Lands, Minerals and Energy Division

ALERT: DUE TO WILDFIRES IN CALIFORNIA, USPS SERVICES ARE IMPACTED IN THOSE AREAS. READ MORE › (HTTP://ABOUT.USPS.COM/NEWS/SERVICE-ALERTS/WELCOME.HTM)

USPS Tracking®

FAQs (https://www.usps.com/faqs/uspstracking-faqs.htm)

Track Another Package +

Tracking Number: 9214890194038374644437 Remove

Your item was delivered at 11:18 am on November 13, 2018 in WICKENBURG, AZ 85390.

Delivered

November 13, 2018 at 11:18 am
Delivered
WICKENBURG, AZ 85390

Get Updates

Text & Email Updates

Return Receipt Electronic

Tracking History

Product Information

See Less

Feedback

Can't find what you're looking for?

Go to our FAQs section to find answers to your tracking questions.

FAQs (https://www.usps.com/faqs/uspstracking-faqs.htm)

United States Department of the Interior

BUREAU OF LAND MANAGEMENT
Arizona State Office
One North Central Avenue, Suite 800
Phoenix, Arizona 85004-4427
www.blm.gov/az/

APR 0 4 2016

In Reply Refer To:
3800 (9200) RE
AMC369706, AMC369938,
AMC374040, AMC370774

CERTIFIED MAIL - RETURN RECEIPT REQUESTED No. 7015 3010 0000 3945 1469

NOTICE

WILLIAM WIELGUS	:	This Notice Affects the Claims
PO BOX 257	:	Shown in the Block Below.
WICKENBURG, AZ 85358-0257	:	

AMC369712, AMC369954, AMC374046, AMC370783
OPEN BUCKET, ROCK ON, RANGER RUN, GOLD RECORD

Mining Claim Location Notice(s) – Amendment(s) Required

Pursuant to Title 43 Code of Federal Regulations (CFR) 3832.1, the Bureau of Land Management (BLM), Arizona State Office, received the information you filed on February 11, 2016, to amend the mining claims listed above. In accordance with 43 CFR 3832.12, the information received is incomplete and cannot be accepted as filed to amend to your mining claims.

This office did receive amended maps for your claims along with the $10 processing fee per claim required for 4 amendments. However, you must file an amended location notice for each claim also. The amended location notice must reflect the changes to the claim dimensions, acreage, and legal description. In addition, you must depict the amended mining claim on the location notice map. Your amended map must depict where the claim lies within the section with the section number written clearly along with the township and range. For your convenience, we have enclosed blank location notices for placer mining claims.

An amendment must be filed for each claim listed above to correct the defects identified. No processing fees are required since those fees were received along with the amended maps on February 11, 2016. The amended location notices must be received by BLM within 30 days of your receipt of this notice. If the amended location notices are not received within the 30 day timeframe the mining claims will be declared null and void.

If additional information is required, please contact Rod Ebert at 602-417-9397. Please include your AMC serial number(s) on all correspondence.

Rebecca Heick

Rebecca Heick
Deputy State Director
Lands, Minerals and Energy Division

Enclosure

UNITED STATES POSTAL SERVICE

First-Class Mail
Postage & Fees Paid
USPS
Permit No. G-10

• Sender: Please print your name, address, and ZIP+4 in this box •

UNITED STATES
DEPARTMENT OF THE INTERIOR
Bureau of Land Management
Arizona State Office
One N. Central Avenue, Suite 800
Phoenix, AZ 85004-4427

SENDER: COMPLETE THIS SECTION

Complete items 1, 2, and 3. Also complete item 4 if Restricted Delivery is desired.
Print your name and address on the reverse so that we can return the card to you.
Attach this card to the back of the mailpiece, or on the front if space permits.

Article Addressed to:

WIL[illegible]M WIELGUS
PO B[illegible] 257
WICK[illegible]NBURG, AZ 85358-0257
920/RE/AMC369706 AMC369938
AMC374040 AMC370774

COMPLETE THIS SECTION ON DELIVERY

A. Signature
X [signature] ☐ Agent ☐ Addressee

B. Received by (Printed Name) [illegible] C. Date of Delivery

D. Is delivery address different from item 1? ☐ Yes
If YES, enter delivery address below: ☐ No

2010 APR 11 P 3:07
[illegible] ARIZONA

3. Service Type
☑ Certified Mail ☐ Express Mail
☐ Registered ☑ Return Receipt for Merchandise
☐ Insured Mail ☐ C.O.D.

4. Restricted Delivery? (Extra Fee) ☐ Yes

Article Number
(Transfer from service label) 7015 3010 0000 3945 1469

370774

In Reply Refer To:
3800 (9200) RE
AMC369706 AMC369938
AMC374040 AMC370774

CERTIFIED MAIL – RETURN RECEIPT REQUESTED NO. 7015 1730 0000 4049 3314

NOTICE

WILLIAM WIELGUS	:	This Notice Affects Those Claims
PO BOX 257	:	Shown in the Block Below.
WICKENBURG, AZ 85358-0257	:	

AMC369712, AMC369954, AMC374046, AMC370783
OPEN BUCKET, ROCK ON, RANGER RUN, GOLD RECORD

Association Placer Mining Claims
Documentation or Amendments Required

The mining claims listed above are association placer mining claims that are over 20 acres in size. The claims were originally located with the required number of locators to meet the 20-acre per locator requirement. However, the claims are now held by a smaller group of claimants than originally located them and are therefore not in compliance with the legal requirements.

By law, each individual claimant is allowed to hold a maximum of 20 acres per claim. A corporation is considered to be a single entity that is allowed to hold a maximum of 20 acres per claim. In accordance with 43 CFR 3833.33 you may transfer, sell, or otherwise convey an association placer mining claim at any time to an equal or greater number of mining claimants. If you want to transfer an association placer claim to an individual or an association that is smaller in number than the association that located the claim you (a) must have discovered a valuable mineral deposit before the transfer; or (b) upon notice from the Bureau of Land Management (BLM), you must reduce the acreage of the claim, if necessary, so that you meet the 20-acre per locator limit.

On June 20, 2014, BLM sent you a notice requesting that you show compliance with 43 CFR 3833.33 by providing either documentation of a discovery of a valuable mineral deposit for each

of the four claims as listed prior to the claims being transferred from the original locators to yourself, or reducing the claim acreage to 20 acres per claim as allowed by law.
On July 18, 2014, you provided this office with a document titled "Proof of Discovery" signed by Les Bender and dated February 8, 2005, purportedly written by Les Bender, summarizing the results of the sampling and test results on the listed placer claims.

The BLM determined that the information was insufficient to show that a valuable mineral deposit was discovered prior to the transfer of the claims to you.

Pursuant to 1861 IBLA 227 *William Wielgus* (09-30-2015), BLM is hereby giving you an opportunity to provide more information to prove discovery prior to the date whereby you obtained the following mining claims:

Claim Name	**BLM Claim Number**	**Location**
Open Bucket	AMC369712	T6N R6W, Section 32, NW¼
Rock On	AMC369954	T6N R5W, Section 19, SW¼
Ranger Run	AMC370046	T6N R6W, Section 27, SW¼
Golden Record	AMC370783	T5N R10W, Section 26, SW¼

The "Proof of Discovery" document indicates that five (5) 400 pound samples were taken from each claim at intervals of 1,750 feet to 2,620 feet. There is no indication how these samples were taken or processed or what these samples represent as pertaining to the bulk of material found on the claims. Were the samples taken from the surface, taken from a trench, from a pit, etc.? How far above bedrock were the samples taken? Was the material processed using a dry washer, a trammel, metal detected, panned, etc.? Was the material sampled homogeneous or stratified? Were there boulders present and, if so, what percentage of the material were boulders? What care was taken to ensure accurate samples were taken? How was the weight of each sample determined?

The "Proof of Discovery" document states that a reserve estimate can be done by taking the total acreage in a claim and multiplying it times the value of the related sample. Please provide a reserve estimate for each claim and an explanation how the estimate was derived.

Sample values have little economic meaning unless they are viewed in relation to the cost of recovering the gold. The "Proof of Discovery" document states that "all the land will be worked in the same way as the samples were taken." Please provide a breakdown of the cost to mine the reserves on each claim.

Without this information we cannot determine if the claims are being properly held by a single claimant. Therefore, we are requiring that the above listed information be submitted to this office for review by a mineral examiner.

This required information must be dated **prior** to the date of transfer. If you do not have this information, then you must amend the claims listed above, reducing the acreage to 20 acres per claimant as allowed by law.

We must receive either this additional documentation supporting a discovery of a valuable mineral deposit, or amendments within 30 days of your receipt of this notice. If the required documentation or the amendments are not received within the 30-day timeframe the mining claims will be declared forfeited and void. If amendments are filed, there is a $10 BLM processing fee for each amendment. The amendments must also be filed with the county.

If additional information is required, please contact Rod Ebert at 602-417-9397. Please include your AMC serial number(s) on all correspondence.

Sincerely,

Rebecca Heick
Deputy State Director
Lands, Minerals and Energy Division

Enclosure(s)

USPS Tracking®

Customer Service ›
Have questions? We're here to help.

Get Easy Tracking Updates ›
Sign up for My USPS.

Tracking Number: 70151730000040493314

Updated Delivery Day: Wednesday, December 9, 2015

Product & Tracking Information

Postal Product:

Features:
Certified Mail™

DATE & TIME	STATUS OF ITEM	LOCATION
December 9, 2015 , 11:09 am	Delivered	**WICKENBURG, AZ 85390**
Your item was delivered at 11:09 am on December 9, 2015 in WICKENBURG, AZ 85390.		
December 9, 2015 , 8:14 am	Available for Pickup	WICKENBURG, AZ 85358
December 9, 2015 , 8:13 am	Arrived at Unit	WICKENBURG, AZ 85390
December 8, 2015 , 8:57 pm	Departed USPS Facility	PHOENIX, AZ 85026
December 8, 2015 , 12:03 am	Arrived at USPS Facility	PHOENIX, AZ 85026

Available Actions

Track Another Package

Tracking (or receipt) number

70151730000040493314

Track It

Manage Incoming Packages

Track all your packages from a dashboard.
No tracking numbers necessary.

Sign up for My USPS ›

Copyright © 2016 USPS. All Rights Reserved.

AMC 369712
AMC 369938
AMC 370040
~~AMC 370773~~
AMC 370774

United States Department of the Interior
Office of Hearings and Appeals
Interior Board of Land Appeals
801 N. Quincy St., Suite 300
Arlington, VA 22203

703-235-3750 703-235-8349 (fax)

WILLIAM WIELGUS

IBLA 2015-26 Decided September 30, 2015

Appeal from a decision of the Arizona State Office, Bureau of Land Management (BLM), declaring unpatented association placer mining claims forfeited for failure to file amended claim notices to comply with the 20-acre per claimant requirement of 43 C.F.R. § 3833.33. AMC369712 *et al.*

Set aside and remanded.

1. Mining Claims: Abandonment--Mining Claims: Recordation of Affidavit of Assessment Work or Notice of Intention to Hold--Mining Claims: Rental or Claim Maintenance Fees: Generally--Mining Claims: Rental or Claim Maintenance Fees: Small Miner Exemption

The holder of an unpatented mining claim is required to pay a maintenance fee for each claim or site on or before September 1 of each year. The Secretary of the Interior has the discretion to waive the maintenance fee for a claimant who certifies in writing that, on the date the payment is due, the claimant and all related parties hold not more than 10 mining claims, mill sites, tunnel sites, or any combination thereof. If a claimant pays the maintenance fee or files a small miner waiver certificate, the claimant must perform assessment work for each assessment year, and then file evidence of assessment work with the proper BLM office on or before December 30 following the end of that assessment year. These annual filings must be made independent of the claimant's obligation to comply with the limitations placed on the transfer of association placer mining claims by 43 C.F.R. § 3833.33.

RECEIVED
BLM AZ STATE OFFICE
2015 OCT -5 P 3:25
PHOENIX, ARIZONA

2. Mining Claims: Mining Claims--Discovery--Generally: Mining Claims--Determinations of Validity: Mining Claims--Placer Claims

Where a mining claimant submits documentation supporting his claim of a discovery of a valuable mineral deposit on an association mining claim prior to transfer under 43 C.F.R. § 3833.33, and BLM finds that evidence to be insufficient for a finding that there is a discovery, BLM properly affords the claimant further opportunity to submit evidence in support of his claim of discovery. It is premature to summarily void the claims based on the adjudicator's finding of insufficient evidence of discovery.

APPEARANCES: William Wielgus, Wickenburg, Arizona, *pro se*; John L. Gaudio, Esq., Office of the Field Solicitor, U.S. Department of the Interior, Phoenix, Arizona, for the Bureau of Land Management.

OPINION BY ADMINISTRATIVE JUDGE ROBERTS

William Wielgus (Appellant) appeals from and requests a stay of an October 3, 2014, decision of the Arizona State Office, Bureau of Land Management (BLM), declaring the Open Bucket, Rock On, Ranger Run, and Golden Record unpatented association placer mining claims (AMC369712, AMC369954, AMC370046, and AMC370783)[1] forfeited for failure to file amended claim notices to comply with the 20-acre per claimant requirement of 43 C.F.R. § 3833.33. For the following reasons, we set aside BLM's decision and remand for further action consistent with this decision.

RECEIVED
2015 OCT -5 PM 12:18
PHOENIX, ARIZONA
BLM ARIZONA STATE OFFICE

[1] *See* 30 U.S.C. § 36 (2012) ("Legal subdivisions of forty acres may be subdivided into ten-acre tracts; and two or more persons, *or associations of persons*, having contiguous claims of any size, although such claims may be less than ten acres each, may make joint entry thereof[.]" (emphasis added)); 43 C.F.R. § 3832.12(c) ("If you are describing an association placer claim by metes and bounds, you must meet [the requirements in § 3832.12(c)], according to the number of persons in your association, as described in *Snow Flake Fraction Placer*, 37 Pub. Lands Dec. 250 (1908), in order to keep your claim in compact form and not split Federal lands into narrow, long or irregular shapes[.]"); 43 C.F.R. § 3832.21 (how to locate a lode or placer claim).

Background

Eight co-locators located the four association placer mining claims at issue in November and December of 2005. Each of the eight co-locators located 20 acres in each claim, so that each association placer mining claim contained 160 acres. These locations met the requirements of the Mining Law, which provides that no placer location may include more than 20 acres for each individual claimant, and may not exceed 160 acres for an association of up to eight individual claimants. 30 U.S.C. §§ 35, 36 (2012). Regulations implementing the Mining Law require that upon transfer of an association placer claim to an individual or an association that is smaller in number than the association that located the claim, the transferor must either "have discovered a valuable mineral deposit before the transfer" or, "[upon] notice from BLM . . . reduce the acreage of the claim" to meet the 20-acre per claimant limit. 43 C.F.R. § 3833.33.

In March and April of 2006, the eight original co-locators transferred their interests in the mining claims to Appellant. There is no record that any of the co-locators complied with 43 C.F.R. § 3833.33, there being no evidence in the record that the transferors had "discovered a valuable mineral deposit before the transfer" or reduced the acreage of the claims to meet the 20-acre per claimant limit. 43 C.F.R. § 3833.33. Since becoming sole owner of the mining claims, Appellant has filed maintenance fee waiver certifications (Waiver Certifications), affidavits of performance of assessment work (Affidavits), and the required processing fees for the claims for each assessment year.

On June 20, 2014, BLM sent Appellant a notice requesting him to show compliance with 43 C.F.R. § 3833.33 by providing either documentation of a discovery of a valuable mineral deposit for each of the four claims prior to transfer of the claims to Appellant, or amendments reducing the size of the claims so that they would meet the 20-acre per locator limit. Administrative Record (AR), Tab 5, "Notice: Association Placer Mining Claims Documentation or Amendments Required."

On July 18, 2014, Appellant responded to the notice with a document entitled "Proof of Discovery." AR Tab 4. He stated that "[t]he purpose of this report is to prove 'discovery' of a valuable mineral deposit on the four prospective claims." *Id.* at unpaginated 1. In his submittal, Appellant described in general terms how samples were collected from each of the claims and how they were assayed "using the acid test" for the presence of gold. *Id.* at unp. 1-2. He also discussed in general terms how the claims would be accessed and how any gold found there would be extracted and processed. *Id.* at unp. 2. Appellant stated that "[a] reserve estimate will be done by taking the total acreage in the claim and multiplying it times the value of the sample" which he states "will show that the claim can be used for an extended

BUREAU OF LAND MANAGEMENT
NEVADA STATE OFFICE
RECEIVED
2015 OCT 25

period of time." *Id.* He attached maps of the locations on each claim where samples were taken, and results of those samples. *Id.* at unp. 4-7. Last, he attached a signed statement entitled "Results of Sampling Survey" dated February 8, 2005, purportedly written by Les Bender, identified as "V.P. Weaver Mining District," summarizing the results of the sampling and test results.[2] *Id.* at unp. 8.

In a second notice, dated August 18, 2014, BLM stated that Appellant's response had been examined by a mineral examiner who determined that it was "insufficient to show that a valuable mineral deposit was discovered prior to transfer" of the claims. AR Tab 3 at unp. 3. BLM listed the following specific deficiencies:

> No information was provided as to how the samples were taken. No data concerning sample volumes was provided. No information concerning the nature or type of material sampled was provided. The amount of gold recovered per volume or tonnage of material was not provided. No reserve estimates were provided. No deposit boundaries were defined. No operational or development costs were provided.

Id. BLM additionally stated that "[t]here was no information submitted for AMC370783." *Id.* BLM concluded that Appellant was required to amend each of the four claims to reduce their acreage to comply with the 20-acre claimant requirement. *Id.* at unp. 1. BLM stated that if Appellant did not file the amendments within 30 days of receipt of the notice, the four mining claims would be declared forfeited and void. *Id.*

There is no evidence in the record that Appellant amended his claims within the 30-day period. On October 3, 2014, after Appellant failed to amend the mining claims to comply with the 20-acre claimant requirement, BLM issued its decision declaring the claims forfeited. AR Tab 2.

Appellant timely filed a "Request for Appeal" of BLM's decision, which we treat as a Statement of Reasons (SOR) in support of his appeal. AR Tab 1 (Appeal).

---

[2] The Proof of Discovery and Results of Sampling Survey are handwritten, and the handwriting appears to match that of Appellant's Request for Appeal and other handwritten documents in the record. If the validity of Appellant's claims reaches the contest stage, as discussed *infra* in this opinion, the veracity of the Proof of Discovery Results of Sampling Survey, and the validity of their contents, will be evidentiary matters for resolution at the fact-finding hearing before an Administrative Law Judge. *See* 43 C.F.R. § 4.452-6.

RECEIVED
2015 DEC 3 P 3:26
BLM
PHOENIX ARIZONA

Appellant does not state that he filed amendments to the claims by the deadline. Instead, he states that he filed Waiver Certifications for the 2007 through 2015 assessment years, and Affidavits for the 2006 through 2014 assessment years, and that BLM accepted payments associated with those filings. *Id.* at unp. 2. He also states that when BLM returned to him date-stamped original copies of the documents he submitted in response to BLM's June 20, 2014, notice, including the document entitled "Proof of Discovery," he believed that BLM had approved those documents. *Id.*

BLM filed an Answer to Appellant's SOR. BLM first acknowledged that Appellant timely filed Waiver Certifications for the 2007 through 2015 assessment years, and Affidavits for the 2006 through 2014 assessment years, but stated that "compliance with those filing requirements exists independent of other requirements for mining claims." Answer at 3. BLM concluded that compliance with annual filing requirements is therefore not relevant to whether BLM's decision was proper. *Id.* BLM then asserted that its date-stamping of submissions does not constitute "approval," and that Appellant should have understood that to be the case when he received BLM's second notice, dated August 18, 2014, notifying him that his date-stamped documents were not sufficient to prove discoveries of valuable mineral deposits on in his claim. *Id.* at 4.[3] In this Answer, BLM did not address the merits or sufficiency of Appellant's Proof of Discovery and Results of Sampling Survey.

Analysis

We address Appellant's two arguments in order. First we discuss how his filing of maintenance fee waiver certifications and affidavits of performance of assessment work was necessary, but provided no evidence of the validity of his unpatented mining claims. Second, we discuss whether BLM properly declared the claims forfeited when Appellant failed to reduce the claims to 20 acres in size. Answering the second question requires that we address whether BLM properly concluded that the documentation Appellant submitted in response to BLM's notice was insufficient to show a discovery of a valuable mineral deposit on the claims.

---

[3] BLM has provided the Board with a copy of a letter dated Nov. 2014, that Appellant sent BLM in response to BLM's Answer. This letter was not sent to the Board, but we will nonetheless consider it as a Reply under 43 C.F.R. § 4.412(d). The letter, however, does not add to Appellant's arguments. It reiterates his argument regarding BLM's date-stamping of his documents and questions who determined his information regarding discovery to be insufficient, and why. BLM's Aug. 13, 2014, notice lists the reasons why "Jeff Garrett-Certified Review Mineral Examiner #40" determined Appellant's documentation was insufficient to prove a discovery.

A. Waiver Certifications and Affidavits

[1] Appellant states that he has successfully filed Waiver Certifications and Affidavits for his claims and that BLM has accepted his payments associated with those filings. It appears that Appellant believes that his timely filing of those documents establishes the validity of his mining claims. This is incorrect.

The law governing Waiver Certifications and Affidavits is as follows. The holder of an unpatented mining claim is required to pay a maintenance fee for each claim or site on or before September 1 of each year. 30 U.S.C. § 28f(a) (2012); *see* 43 C.F.R. § 3834.11(a)(2). Payment of the claim maintenance fee is in lieu of the assessment work requirements of the Mining Law of 1872, 30 U.S.C. §§ 28-28e (2012) (Mining Law), and the related filing requirements of section 314(a) of the Federal Land Policy and Management Act of 1976, 43 U.S.C. § 1744(a) (2012) (FLPMA). 30 U.S.C. § 28f(a) (2012); *see* 43 C.F.R. § 3834.11(a).

The Mining Law, however, grants the Secretary of the Interior the discretion to waive the maintenance fee for a claimant who certifies in writing that, on the date the payment is due, the claimant and all related parties hold not more than 10 mining claims, mill sites, tunnel sites, or any combination thereof, on public lands (Waiver Certification). 30 U.S.C. § 28f(d) (2012); 43 C.F.R. § 3835.1. A claimant who files a Waiver Certification is required to (1) perform assessment work during the assessment year for which the waiver is granted, and (2) file an affidavit of the assessment work (Affidavit) on or before December 30 of the calendar year in which the assessment year ends. 43 C.F.R. §§ 3835.12, 3835.15, 3835.31(a); *see Paul Dickison*, 186 IBLA 69, 70-71 (2015); *John J. Trautner*, 165 IBLA 265, 267 (2005); *Earl Riggs*, 165 IBLA 36, 39 (2005). A failure to file either document – Waiver Certification or Affidavit – by the applicable deadline results in the affected claims being forfeited and void. *See Beverly D. Glass,* 167 IBLA 388, 394 (2006) ("Absent submission of a proper maintenance fee payment or waiver request [by the deadline for paying maintenance fees], BLM properly declared the claim forfeited and void by operation of law."); *Audrey Bradbury*, 160 IBLA 269, 275 (2003) (filing an Affidavit "is an absolute requirement that cannot be waived" and failure to make the filing automatically results in forfeiture of a claim). *See also Paul Dickison*, 186 IBLA at 70-71.

The annual filing requirements discussed above are not, however, the only legal requirements that apply to placer mining claims, including the ones at issue in this appeal. The Mining Law also provides that no placer location may include more than 20 acres for each individual claimant, and may not exceed 160 acres for an association of up to eight individual claimants. 30 U.S.C. §§ 35, 36 (2012); 43 C.F.R.

RECEIVED
U.S. DOI
PHOENIX, ARIZONA

§ 3832.22(b). Upon transfer of an association placer claim to an individual or an association that is smaller in number than the association that located the claim, the transferor must either "have discovered a valuable mineral deposit before the transfer" or, "[upon] notice from BLM . . . reduce the acreage of the claim" to meet the 20-acre per claimant limit. 43 C.F.R. § 3833.33; *see Ulysses Corporation*, 186 IBLA 101, 102 (2015); *Bruce Curtis*, 185 IBLA 371, 372 (2015).

Thus, while Appellant's timely filings of the Waiver Certifications and Affidavits for the mining claims were required under the regulations, those filings were not related to, and cannot be used to establish the validity of his placer claims. BLM acknowledges that Appellant timely filed Waiver Certifications for the 2007 through 2015 assessment years, and Affidavits for the 2006 through 2014 assessment years. However, as BLM correctly notes in its Answer, "compliance with those filing requirements exists independent of other requirements for mining claims." Answer at 3. As discussed above, the annual filing requirements and the limitations on placer claims stem from separate and distinct sections of the Mining Law. *See* 30 U.S.C. § 28f(d) (2012) (maintenance fee and waivers) and 30 U.S.C. §§ 35, 36 (2012) (placer claim acreage limitations). The regulations implementing these statutory requirements are likewise separate and distinct. *See* 43 C.F.R. §§ 3835.1 through 3835.1, 3835.30 through 3835.33 (maintenance fee waiver and assessment work requirements) and 43 C.F.R. § 3833.33 (requirements for transfers of placer claims). Appellant's compliance with annual filing requirements and payment of applicable processing fees for his small miner waivers and assessment work requirements does not show that Appellant complied with the limitations placed on the transfer of placer claims by 43 C.F.R. § 3833.33. *See United States v. Webb*, 132 IBLA 152, 169 (1995).[4]

B. Discovery of a Valuable Mineral Deposit

The key issue here is whether BLM properly deemed Appellant's Proof of Discovery and Results of Sampling Survey inadequate for proving a discovery on his mining claims, and thereafter requiring him to amend his claims to comply with the 20-acre per claimant limit of 43 C.F.R. § 3833.33. As that regulation makes clear,

---

[4] Appellant argues that BLM approved the documentation he submitted to prove the discovery of a valuable mineral deposit on the claims by returning date-stamped originals of the same. The return of date-stamped originals does not signify approval. "BLM's acknowledgement and acceptance of filings submitted in accordance with the requirements of 43 U.S.C. § 1744 [2012] do not by themselves 'render valid any claim which would not be otherwise valid under applicable law and [do] not give the owner any rights he is not otherwise entitled to by law.'" *United States v. Webb*, 132 IBLA at 168 (quoting 43 C.F.R. § 3833.5(a)).

the controlling question is whether there was a discovery of a valuable mineral deposit on the claims prior to transfer to Appellant.

The Board has not resolved the precise question of what procedure BLM must follow in the context of adjudicating an interest in an association mining claim involving 43 C.F.R. § 3833.33. However, the Board has issued several opinions that lead us to remand this case to BLM for further review, in accordance with the discussion below.

The conditions that the claimant must show to prove the discovery of a valuable mineral deposit on an unpatented mining claim are set forth below:

> The basic test for determining whether a mining claimant has discovered a valuable mineral deposit on his mining claim is the "prudent man rule." This rule, enunciated in *Castle v. Womble*, 19 L.D. 455 (1894), states that in order for there to be a discovery, there must be exposed within the limits of the claim minerals of such quality and quantity that a person of ordinary prudence would be justified in the further expenditure of his labor and means with a reasonable prospect of success in developing a valuable mine. The "prudent man rule" is complemented by the "marketability test." Simply stated, in order to establish the existence of a valuable mineral deposit, it must be shown that the mineral can be extracted, removed, and marketed at a profit. *United States v. Coleman*, 390 U.S. 599 (1968). A valuable mineral deposit has been discovered where "minerals have been found and the evidence is of such a character that a person of ordinary prudence would be justified in the further expenditure of his labor and means, with a reasonable prospect of success, in developing a paying mine." *Castle v. Womble*, 19 L.D. 455, 457 (1894).

United States v. Crawford, 109 IBLA 264, 268 (1989); *see also United States v. E. K. Lehmann & Associates of Montana. Inc.* [*U.S. v. Lehmann*], 161 IBLA 40, 43 (2004).

This Board has addressed the question of whether a valuable mineral deposit has been discovered when a claimant has filed a mineral patent application. *E.g.*, *U.S. v. Lehmann*, 161 IBLA at 43. In this context, the applicant has the burden of establishing in his application that he has made a valuable mineral discovery. *American Colloid Company*, 162 IBLA 158, 172 (2004); *Dennis J. Kitts*, 82 IBLA 338, 342 (1985) (citing *Brattain Contractors. Inc.*, 37 IBLA 233, 239 (1978)). The Board has also addressed whether a valuable mineral deposit has been discovered when the Government has filed a contest against a claim on the basis of lack of discovery.

RECEIVED
BLM ARIZONA STATE OFFICE
2015 OCT 15 P 3: 26
PHOENIX ARIZONA

E.g., *United States v. Carlwood Development, Inc.*, 177 IBLA 119 (2009); *United States v. Crawford*, 109 IBLA 264 (1989).

The burdens of proof are different in patent application cases and Government contest cases, as follows:

> When the Government contests a mining claim based on a charge of lack of discovery of a valuable mineral deposit, it bears the initial burden of going forward to establish a prima facie case in support of that charge, whereupon the claimant has the ultimate burden of persuasion to overcome that case by a preponderance of the evidence. *See Hallenbeck v. Kleppe*, 590 F.2d 852, 856 (10th Cir. 1979); *United States v. Winkley*, 160 IBLA [126,] 142-43 [(2003)]; *United States v. Bechthold*, 25 IBLA [77,] 82 [(1976)]. The burden is different, however, for the contestee when a contest is filed as the result of a patent application. In such a situation, it is well settled that the Government must make a prima facie case in support of its charges and that, upon such a showing, the claimant must establish that the claim is valid, even apart from the issues raised in the prima facie case. *United States v. Mannix*, 50 IBLA 110, 112 (1980).

United States v. Miller, 165 IBLA 342, 356 (2005); *see also United States v. Carlwood Development, Inc.*, 177 IBLA at 128; *United States v. Crawford*, 109 IBLA at 268.

The present case involves neither a patent application nor a Government contest. The regulation provides that the claimant "must have discovered a valuable mineral deposit before the transfer." 43 C.F.R. § 3833.33. In order for Appellant to retain all four claims with 160 acres as located, the burden is properly placed on him to show in the first instance that there was a discovery. This approach places Appellant's case more in line with patent application cases, in which the Board has followed the following standard for evaluating evidence submitted in support of a discovery :

> An applicant has an obligation to support his application for mineral patent with sufficient descriptive information and data to permit the BLM mineral examiner, on review in his office, to conclude that each claim was valid and that all prerequisites for patent had been met, subject only to *confirmation* upon field examination. In short, the patent applicant must make a *prima facie* showing that he is entitled to the patent he seeks. This is a reasonable requirement because, otherwise, BLM would be obligated to waste the valuable time of its mineral examiners to conduct costly field examinations based upon

RECEIVED
BLM ARIZONA STATE OFFICE
2015 OCT -5 P 3:25
PHOENIX, ARIZONA

> information which did not even show the patent application to be meritorious on its face.

Dennis J. Kitts, 84 IBLA at 343 (emphasis in original).

In *Kitts*, BLM rejected the mineral patent application as inadequate because the applicant failed to provide information necessary to prove discovery of a valuable mineral deposit. We noted that the appellant "provided no meaningful description of the geology on the claims or in the general area; no substantial description of the quantity and quality of the ore alleged discovered; no description of the discovery points; no description of the samples taken in terms of their location, size, the sampling technique employed, or the means of their evaluation," in addition to other deficiencies in the patent application. *Id.* at 342-43. In the absence of that information, we upheld BLM's decision summarily rejecting the patent information for lack of necessary information. *Id.* at 343.

In *G. Donald Massey*, 114 IBLA 209 (1990), we affirmed BLM's authority to request detailed information upon application for a patent application for a placer claim like the ones at issue here. That information included "a detailed showing as to the nature of the mineral deposit, the methods for mining, processing, and transporting the raw material, and the estimated profitability of the mining operation . . . ." *G. Donald Massey*, 114 IBLA at 210-11. We found that "'BLM could justifiably require a mineral patent applicant to provide information intended to aid the mineral examiner in determining whether the mining claim contains a valuable mineral deposit.'" *Id.* at 214 (quoting 43 C.F.R. § 3863.1-3(a)).

We upheld BLM's decision to reject a patent application for a lode mining claim in *Karen Lynne Smith Harper*, 126 IBLA 301 (1993), for comparable reasons. In that case, BLM notified the appellant that her patent application was missing several items required by the applicable regulation, including evidence of a valuable mineral deposit within the claim. *Id.* at 301-02 (citing 43 C.F.R. § 3862.1). BLM subsequently rejected the patent application when the appellant failed to provide the requested information. We held that BLM properly rejected the appellant's mining claim patent application because she failed to submit the supporting information requested. *Id.* at 303.

In contrast, we have reversed BLM decisions rejecting patent applications in cases where appellants, in the agency's opinion, had provided insufficient evidence of discovery of a valuable mineral deposit. For example, in *Brattain Contractors, Inc.*, 37 IBLA at 240-41, we reversed BLM's decision rejecting a patent application in the absence of information proving discovery. We "observe[d] that if the BLM adjudicator is not satisfied with the evidence of discovery submitted with the patent

RECEIVED
2015 OCT 26 AM 10:04
BLM ARIZONA STATE OFFICE
PHOENIX, ARIZONA

application he has a right to so advise the applicant and request further evidence," at which point it would be "incumbent on the applicant to cooperate in providing such evidence in support of its own application so as to resolve any deficiencies and to facilitate the process." *Id.* at 240. However, we stated that it would be at that point "premature to reject the patent application on the adjudicator's finding of insufficient evidence of discovery." *Id.* On the contrary, we stated that "[b]efore there can be any final disposition of a mineral patent application which is otherwise acceptable, there must be a mineral examination of the subject claims for the purpose, inter alia, of obtaining evidence tending either to confirm or refute the allegation that qualifying discoveries have been made." *Id.*

At the point that a mineral examination is done, and it yields evidence that supports BLM's position that no discovery has been made, it would be appropriate for BLM to initiate an administrative mining contest proceeding to challenge the validity of the claim. *Id.* BLM may initiate contest proceedings "for any cause affecting the legality or validity of any entry or settlement or mining claim." 43 C.F.R. § 4.451-1. Mining contest challenges are brought before Administrative Law Judges ("ALJs") in the Hearing Division, who hold evidentiary hearings and issue decisions concerning the validity of mining claims. 43 C.F.R. §§ 4.452-1 through 4.452-8. Those decisions may be appealed to this Board. 43 C.F.R. § 4.452-9.

In *Brattain Contractors*, we held that a contest proceeding was necessary when BLM concluded, based upon a mineral examination, that there is a lack of discovery, and the appellant refused to withdraw his patent application. We stated: "BLM may not summarily reject the application on any finding of disputed fact. This is because the validity or invalidity of the claims is the ultimate issue in the contest proceeding . . . ." *Brattain Contractors Inc.,* 37 IBLA at 240. We explained that a contest proceeding was required because "if a charge of 'no discovery' is finally proven in a proper proceeding, then not only must the patent application be rejected, the claims must be held to be null and void." *Id.* We further noted:

> The issue involved herein, i.e., the existence of a discovery at a specified date, is manifestly one of substance going to the validity of the claims or parts thereof, and is thus resolvable against the claimant only after affording the applicant notice and an opportunity for hearing on disputed issues of fact.

Id. at 241 n.2.

RECEIVED
BLM ARIZONA STATE OFFICE
2015 OCT -5 P 3:26
PHOENIX, ARIZONA

We affirmed this result in *United States Steel Corp.,* 52 IBLA 319, 324 (1981), stating that *Brattain* "makes it clear that a mineral patent application may not be summarily rejected on the basis of the lack of discovery of a valuable mineral deposit without affording the applicant notice and an opportunity for hearing on the disputed issues of fact." We further stated in that case that "if BLM considered that the record provided insufficient evidence of discovery, it should have initiated a contest proceeding. Rejection of the patent applications was improper." *Id.* at 325.

The above discussion shows that two groups of cases exist within our precedent pertaining to proof of discovery in mineral patent applications. In the first group, the Board upheld BLM decisions summarily dismissing patent applications when appellants failed to provide information required to support their patent applications. *Kitts* appears to be unique in this group in that BLM rejected the patent application without first affording the applicant an opportunity to submit additional documentation in support of a discovery. In the second group, the Board reversed BLM decisions dismissing patent applications on the basis of insufficient evidence of discovery, holding that a contest proceeding was required.

We recognized and identified these two groups of cases in *American Colloid Company,* 162 IBLA 158, 176-77 (2004). In that case, we examined the records in the appeals at issue "to determine where they fall on the line of cases in which BLM appropriately concludes that summary dismissal of the patent applications was appropriate versus those where lack of proof of a discovery would require a contest initiated by BLM." 162 IBLA at 176. Each patent application involved in *American Colloid Company* "was accompanied by a discussion of drilling and sample data, maps identifying the locations on each mining claim where the samples were taken, and a visual depiction on a map of ACC's inference of a bentonite zone within the contours of each claim based on that data." *Id.* In addition, other record documents provided additional information regarding particular sample locations. On this record, we were unwilling to "affirm that the patent applications must be summarily rejected . . . on the basis of BLM's complaints regarding the sufficiency of that data." *Id.* We further contrasted the discovery dispute with "technical deficiencies like untimeliness, failure to provide required statements or documents, use of unsupported price estimates, or omission of labor costs in the economic analysis involved in the cases" in which we upheld BLM's summary dismissal of patent applications. *Id.* at 176-77. We accordingly concluded that "[a]s in *Brattain Contractors, Inc.,* 37 IBLA at 240-41, the parties['] arguments present[ed] disputed issues of fact requiring a contest hearing before BLM [could] reject the patent application." *Id.* at 176 (citing *United States Steel Corp.,* 52 IBLA at 325).

RECEIVED
BLM AZ PHOENIX FO
2015 DEC 31 P 1:

As noted, the Board stated in *Brattain* that it would be proper for the BLM adjudicator to request further evidence of discovery, and that it would be premature to

reject the patent application based strictly on insufficient evidence in the patent application. 37 IBLA at 240. We believe that the present appeal presents a situation that is more in common with the appeals in *American Colloid Company* and *Brattain Contractors, Inc.,* than with those in which BLM was justified in summarily dismissing patent applications. We recognize the line dividing the two groups of cases may not appear terribly distinct. For example, much of the information lacking in *Dennis J. Kitts,* 84 IBLA 338, in which we upheld BLM's summary dismissal, pertained to the question of whether there was a discovery of a valuable mineral deposit. Similarly, a paucity of information contributed significantly to the factual dispute regarding discovery in *Brattain Contractors, Inc.,* 37 IBLA 233, where we reversed BLM's summary dismissal. Nonetheless, here Appellant has provided sample locations, analysis, and a purported expert who provided evidence supporting discovery. This is comparable to the "discussion of drilling and sample data, maps identifying the locations on each mining claim where the samples were taken, and a visual depiction on a map of ACC's inference of a bentonite zone within the contours of each claim based on that data" accompanying the patent applications in *American Colloid Company.* 162 IBLA at 176. We are not faulting BLM's conclusion that Appellant's information was insufficient for a finding that there was a discovery of a valuable mineral deposit on the subject claims. However, we cannot affirm BLM's decision to void Appellant's claims in the absence of an opportunity to submit additional information to support a discovery.

[2] As was the case with the patent application at issue in *Brattain,* "[t]he issue involved herein, i.e., the existence of a discovery at a specified date, is manifestly one of substance going to the validity of the claims or parts thereof . . . ." *Brattain Contractors, Inc.*, 37 IBLA at 241 n.2. We therefore follow *Brattain* and reiterate that "if the BLM adjudicator is not satisfied with the evidence of discovery submitted . . . he has a right to so advise the applicant and request further evidence" at which point it would be "incumbent on the applicant to cooperate in providing such evidence in support of its own application so as to resolve any deficiencies and to facilitate the process." *Id.* at 240.

BLM's actions in the cases we have discussed supports our conclusion that Appellant has submitted sufficient information to warrant an opportunity to submit additional documentation. In the majority of those cases, the agency provided appellants multiple opportunities to submit information proving discovery. For example, American Colloid Company failed to submit any economic analysis that would "allow a mineral specialist to determine whether a valuable mineral deposit had been found" in its initial patent application. *American Colloid Company,* 162 IBLA at 160. The BLM field offices involved in that case repeatedly requested that information, specifying particular analyses and costs that the agency needed for confirming discovery. *Id.* at 161-63. The Appellant provided the requested

RECEIVED
2015 AUG 31 P 3:26
PHOENIX, ARIZONA

information approximately 2 to 2½ months later, at which point BLM requested additional information. *Id.* at 163-65. Only after American Colloid Company responded to that request did BLM reject the patent applications because the information submitted was "incomplete and inadequate" such that the "mineral report for each patent application could not be completed based on the submitted information." *Id.* at 167, 169. BLM's efforts to obtain information necessary to process the patent application in that case conformed to the agency's Manual, in which it states that the agency will reject applications when applicants fail to submit additional information within reasonable timeframes. BLM Manual 3860.06B.

Based on the facts of this case, which are in many respects unique, we conclude that BLM should not have summarily required Appellant to reduce the acreage of his claims in this case. As a matter of due process, BLM should have requested more information from Appellant regarding discovery, to the extent it was lacking. We accordingly set aside BLM's decision and remand the case for BLM to provide Appellant with the opportunity to prove a discovery prior to the date he obtained the claims at issue.

Therefore, pursuant to the authority delegated to the Board of Land Appeals by the Secretary of the Interior, 43 C.F.R. § 4.1, the decision appealed from is set aside and remanded for further action consistent with this decision.

James F. Roberts
Administrative Judge

I concur:

Eileen Jones
Chief Administrative Judge

RECEIVED
BLM ARIZONA STATE OFFICE
2015 OCT -5 P 3:26
PHOENIX, ARIZONA

United States Department of the Interior

BUREAU OF LAND MANAGEMENT
Arizona State Office
One North Central Avenue, Suite 800
Phoenix, Arizona 85004-4427
www.blm.gov/az/

DEC 0 7 2015

In Reply Refer To:
3800 (9200) RE
AMC369706 AMC369938
AMC374040 AMC370774

CERTIFIED MAIL – RETURN RECEIPT REQUESTED NO. 7015 1730 0000 4049 3314

NOTICE

WILLIAM WIELGUS
PO BOX 257
WICKENBURG, AZ 85358-0257

This Notice Affects Those Claims Shown in the Block Below.

AMC369712, AMC369954, AMC374046, AMC370783
OPEN BUCKET, ROCK ON, RANGER RUN, GOLD RECORD

Association Placer Mining Claims
Documentation or Amendments Required

The mining claims listed above are association placer mining claims that are over 20 acres in size. The claims were originally located with the required number of locators to meet the 20-acre per locator requirement. However, the claims are now held by a smaller group of claimants than originally located them and are therefore not in compliance with the legal requirements.

By law, each individual claimant is allowed to hold a maximum of 20 acres per claim. A corporation is considered to be a single entity that is allowed to hold a maximum of 20 acres per claim. In accordance with 43 CFR 3833.33 you may transfer, sell, or otherwise convey an association placer mining claim at any time to an equal or greater number of mining claimants. If you want to transfer an association placer claim to an individual or an association that is smaller in number than the association that located the claim you (a) must have discovered a valuable mineral deposit before the transfer; or (b) upon notice from the Bureau of Land Management (BLM), you must reduce the acreage of the claim, if necessary, so that you meet the 20-acre per locator limit.

On June 20, 2014, BLM sent you a notice requesting that you show compliance with 43 CFR 3833.33 by providing either documentation of a discovery of a valuable mineral deposit for each

of the four claims as listed prior to the claims being transferred from the original locators to yourself, or reducing the claim acreage to 20 acres per claim as allowed by law.
On July 18, 2014, you provided this office with a document titled "Proof of Discovery" signed by Les Bender and dated February 8, 2005, purportedly written by Les Bender, summarizing the results of the sampling and test results on the listed placer claims.

The BLM determined that the information was insufficient to show that a valuable mineral deposit was discovered prior to the transfer of the claims to you.

Pursuant to 1861 IBLA 227 *William Wielgus* (09-30-2015), BLM is hereby giving you an opportunity to provide more information to prove discovery prior to the date whereby you obtained the following mining claims:

Claim Name	**BLM Claim Number**	**Location**
Open Bucket	AMC369712	T6N R6W, Section 32, NW¼
Rock On	AMC369954	T6N R5W, Section 19, SW¼
Ranger Run	AMC370046	T6N R6W, Section 27, SW¼
Golden Record	AMC370783	T5N R10W, Section 26, SW¼

The "Proof of Discovery" document indicates that five (5) 400 pound samples were taken from each claim at intervals of 1,750 feet to 2,620 feet. There is no indication how these samples were taken or processed or what these samples represent as pertaining to the bulk of material found on the claims. Were the samples taken from the surface, taken from a trench, from a pit, etc.? How far above bedrock were the samples taken? Was the material processed using a dry washer, a trammel, metal detected, panned, etc.? Was the material sampled homogeneous or stratified? Were there boulders present and, if so, what percentage of the material were boulders? What care was taken to ensure accurate samples were taken? How was the weight of each sample determined?

The "Proof of Discovery" document states that a reserve estimate can be done by taking the total acreage in a claim and multiplying it times the value of the related sample. Please provide a reserve estimate for each claim and an explanation how the estimate was derived.

Sample values have little economic meaning unless they are viewed in relation to the cost of recovering the gold. The "Proof of Discovery" document states that "all the land will be worked in the same way as the samples were taken." Please provide a breakdown of the cost to mine the reserves on each claim.

Without this information we cannot determine if the claims are being properly held by a single claimant. Therefore, we are requiring that the above listed information be submitted to this office for review by a mineral examiner.

This required information must be dated **prior** to the date of transfer. If you do not have this information, then you must amend the claims listed above, reducing the acreage to 20 acres per claimant as allowed by law.

We must receive either this additional documentation supporting a discovery of a valuable mineral deposit, or amendments within 30 days of your receipt of this notice. If the required documentation or the amendments are not received within the 30-day timeframe the mining claims will be declared forfeited and void. If amendments are filed, there is a $10 BLM processing fee for each amendment. The amendments must also be filed with the county.

If additional information is required, please contact Rod Ebert at 602-417-9397. Please include your AMC serial number(s) on all correspondence.

Sincerely,

Angela Wood

Rebecca Heick
for Deputy State Director
Lands, Minerals and Energy Division



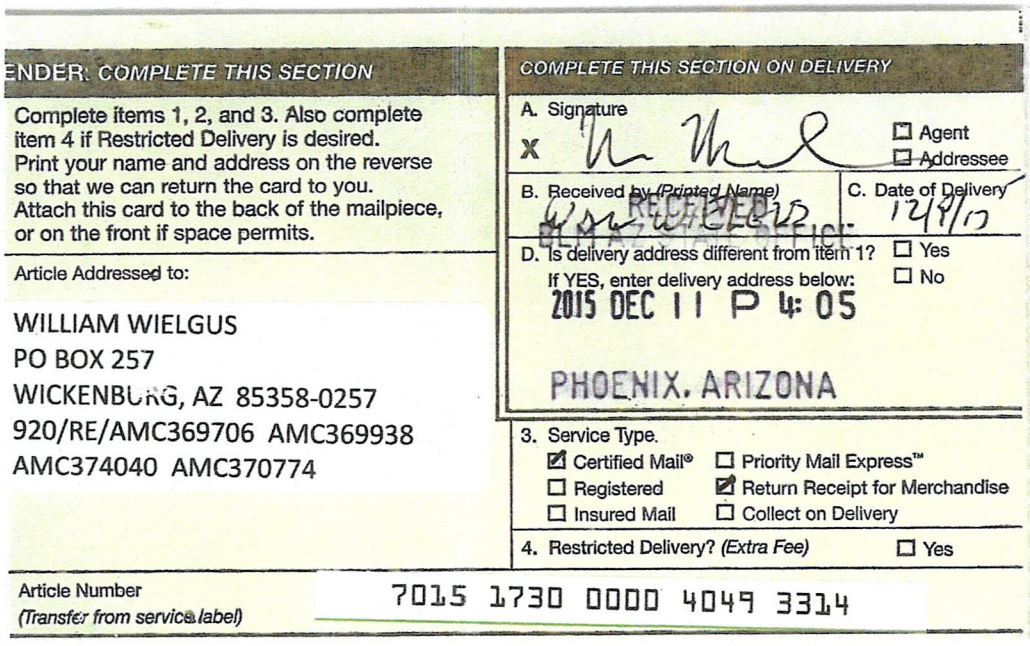

ENDER: COMPLETE THIS SECTION

Complete items 1, 2, and 3. Also complete item 4 if Restricted Delivery is desired.
Print your name and address on the reverse so that we can return the card to you.
Attach this card to the back of the mailpiece, or on the front if space permits.

Article Addressed to:

WILLIAM WIELGUS
PO BOX 257
WICKENBURG, AZ 85358-0257
920/RE/AMC369706 AMC369938
AMC374040 AMC370774

COMPLETE THIS SECTION ON DELIVERY

A. Signature
X [signature] ☐ Agent ☐ Addressee

B. Received by (Printed Name) [illegible] C. Date of Delivery 12/9/15

RECEIVED
BLM AZ STATE OFFICE
2015 DEC 11 P 4:05
PHOENIX, ARIZONA

D. Is delivery address different from item 1? ☐ Yes
If YES, enter delivery address below: ☐ No

3. Service Type.
☑ Certified Mail® ☐ Priority Mail Express™
☐ Registered ☑ Return Receipt for Merchandise
☐ Insured Mail ☐ Collect on Delivery

4. Restricted Delivery? (Extra Fee) ☐ Yes

Article Number (Transfer from service label) 7015 1730 0000 4049 3314

United States Department of the Interior

OFFICE OF HEARINGS AND APPEALS
Interior Board of Land Appeals
801 N. Quincy Street, Suite 300
Arlington, Virginia 22203

703-235-3750 703-235-8349 (fax)

TAKE PRIDE IN AMERICA

AMC 369706
369938
370040
370774

November 06, 2014

Appeal of

William Wielgus

AMC369712, et al.
Mining Claims

RECEIVED
2014 NOV 13 P 2:14
PHOENIX, ARIZONA

This appeal has been received and docketed under the number IBLA-2015-0026. Please refer to this docket number in any communication, pleading, or other document relating to this appeal.

The Board only accepts official filings in paper format, either by hand delivery or bona fide mail delivery service, that comply with the formatting requirements at 43 C.F.R. 4.401(d). However, if you wish to provide an unofficial copy of a pleading, the Board prefers that you send it by email to ibla@oha.doi.gov. Transmitting a pleading electronically does not constitute filing with the Board for any purpose.

If you provide an email address, the Board will email you courtesy copies of orders and decisions. The Board will only FAX copies to you if you specifically request it. Note that the Board officially accepts extension of time requests by FAX at (703) 235-8349. 43 C.F.R. 4.405(b). Please do not FAX pleadings other than extension of time requests.

You may review the Board's procedural regulations in PDR format at http://www.doi.gov/oha/ibla/Procedural-Regulations-for-Cases.cfm.

Thank you.

Eileen Jones
Chief Administrative Judge

COPY

UNITED STATES
DEPARTMENT OF THE INTERIOR
BUREAU OF LAND MANAGEMENT
ARIZONA STATE OFFICE
ONE NORTH CENTRAL AVENUE, SUITE 800
PHOENIX, ARIZONA 85004-4427

In Reply Refer To:
AMC 369706
AMC 369938
AMC 370040
AMC 370774
(AZ9310) RE

November 5, 2014

SENT VIA FEDERAL EXPRESS

Memorandum

To: Board of Land Appeals, Office of the Secretary

From: Acting Deputy State Director, Division of Lands and Minerals Rebecca Heick

Subject: Transmitting Appeal of: WILLIAM WIELGUS

Kind of Application: Mining Claim Decision for AMC369712, AMC369954, AMC370046, and AMC370783

Referring to the above-cited case, I am transmitting a notice of an appeal from the decision of the

Lands and Minerals Department dated October 03, 2014

- ■ There are no conflicting cases of record.
- □ The conflicting cases shown on the status sheet have been properly noted as to the appeal and favorable action thereon suspended pending final action on the appeal.
- □ The records of the conflicting or reference cases identified below are transmitted herewith for use in connection with the appeal.

Rebecca Heick

Point of Contact: Rod Ebert, AZ9310
602-417-9397

Return Case files to address listed above.

Enclosure {copy of Case file(s)}

cc: BLM; Field Solicitor; Mining Claimant: William Wielgus{Copy of Transmittal Memo only}

Date: November 5, 2014

ROUTING AND TRANSMITTAL SLIP

TO: *(Name, office symbol, room number, building, Agency/Post)*		Initials	Date
1. Rod Ebert	AZ931	RE	11-5-14
2. Amy Thrower	AZ931	AT	11/5/14
3. Becky Heick	AZ931	KH	11/5/14
4.			
5.			
6.			
7.			
8.			
9.			

	Action		File		Note and Return
x	Approval		For Clearance		Per Conversation
	As Requested		For Correction		Prepare Reply
	Circulate		For Your Information		See Me
	Comment		Investigate	X	Signature
	Coordination		Justify		

REMARKS:

DO NOT use this form as a RECORD of approvals, concurrences, disposal, clearances, and similar actions

From: *(Name, org. symbol, Agency/Post)*	Room No.
Rod Ebert	Phone No. **FTS X9397**

OPTIONAL FORM 41 (Rev. 7/76)
Prescribed by GSA
FPMR (41 CFR) 101-11.206

Request for Appeal

RECEIVED
BLM AZ STATE OFFICE
2014 OCT 23 P 4:17
PHOENIX, ARIZONA

TO: Rebecca Heick
FROM: William R Nelges

I received your letter on Oct 7, 14 concerning my four mining claims. The pertinent part of your letter states: "you received a Notice requiring that the claims listed above be amended due to excess acreage... The 30 day timeframe allowed has expired." Nothing could be farther from the truth! This is what actually occurred and I have the green Return / Receipt / Requested cards to back up everything that follows.

In July I sent in the Waiver and the Affidavit for my claims for 2015 along with the fee required like I have done for the past seven years. There has never been a problem with what I have done in the past & you accepted my money.

I received a letter the BLM's rep Rod Ebert saying that all of a sudden everything you have agreed with was wrong & all the money you accepted was not on acceptance. (WHY?) He said I could remedy his problem in 1 of 2 ways.

Firstly I could amend my claim to 20 acres each per claim

OR

Secondly if I had a mineral Discovery done before I filed the claims it would take precedence and I could keep the claims just as they were & did have what was required by the 1872 Mining Laws made by a Mr Les Bender who had over 40 years experience and then was the V.P. of the Weaver Mining District Co at a cost of $4500.

RECEIVED
BLM AZ STATE OFFICE
2016 OCT 23 P 4:17
PHOENIX, ARIZONA

The survey was made for each claim to prove up the existence of minerals, in this case gold making it worth while according to the prudent person interpretation of the 1872 Mining laws for verification.

I sent a copy of the survey back to the BLM. In a few days I received a stamped & approved copy of the Waiver, a stamped & approved copy of the Affidavit, and a stamped & approved copy of my Discovery Survey stamped on every page. This is the same as what had occurred for the past seven years, and the BLM took my MONEY! Any legal attorney will testify in a court of law that acceptance of a monetary fee is their acceptance of the transaction, and it would be illegal for any one to accept a fee & then renege on the transaction.

About a week later I received a letter from Re Ann Meyers saying it was unfortunate that the expired Waiver form was sent and could I please send the current 2016 copy that she enclosed. I resent the Waiver form & received it stamped and approved.

At this point I had All that I had ever needed in the past stamped & approved & was acceptable to send what I had to the Maricopa Recorder just As I had done for the last seven years. If any one at the BLM had any problems with my claim and wanted anything else done why didn't I receive their objections when I received the survey that was stamped & approved or when I received the re-submitted Waiver form stamped & approved. And, You TOOK MY MONEY!

If anyone had any questions or objections to what I had done, why didn't they tell me before they accepted my money. For me to think that someone is hiding something or not telling me everything never occurred to me because I had received everything stamped and approved exactly that which was done for the past seven years. AND YOU TOOK MY MONEY.

I have all the stamped & approved documents & will send you copies of anything I have claimed.

Also please grant a stay until your answer is determined because there are two small desert communities that I work closely with and there are people who will be caused hardship if our relationship cannot continue.

I Remain,

William R Kelly

10/22/14

I have also sent a copy of this appeal to the solicitors office in Phoenix as required on this date.

RECEIVED
AZ ATTORNEY GENERAL'S OFFICE
2014 OCT 23 P 4:18
PHOENIX, ARIZONA

BUREAU OF LAND MANAGEMENT
Arizona State Office

FEDERAL EXPRESS SERVICE REQUEST

All Federal Express Service Requests MUST be in the Mail Room no later than 2:30 P.M.

From: Rod Ebert	**Phone:** 6024179397	**Date:** 11/05/14

Send To: (Do not send to a P.O. Box) **Select from dropdown menu or enter address below** US DEPARTMENT OF THE INTERIOR OFFICE OF HEARINGS AND APPEALS INTERIOR BOARD OF LAND APPEALS 801 N. QUINCY STREET, MS 300-QC ARLINGTON, VIRGINIA 22203 **Attention:** Dockets Clerk	**Phone:** (703) 235-3750

Delivery Options:		**Cash Value (if over $100) $**
Overnight	☐ **First Overnight - Delivery by 8:00 or 8:30 am**	
	☒ **Priority Overnight - Delivery by 10:30 am** #5.11	
	☐ **Standard Overnight - Delivery by 3:00 pm**	
	☐ **Saturday Delivery**	
2 *Business* Days	☐ **Delivery by 4:30 pm in 2 *WORK* days.**	
Contents/Comments/Other Specifications: Appeal File-Wielgus		

Tracking Number: 7717-5779-3485

2 lb.

RECEIVED
BLM ARIZONA STATE OFFICE
2014 NOV -5 P 3:51
PHOENIX, ARIZONA

AZ-1542-2
(November, 2006)

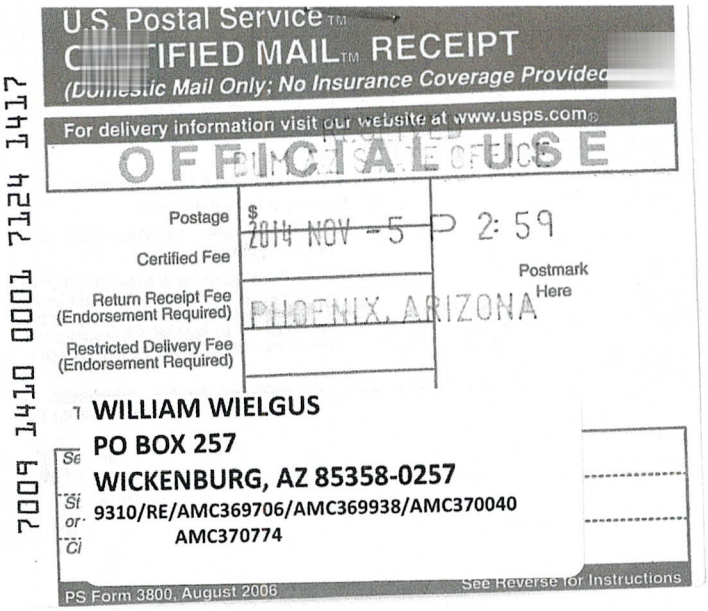

U.S. Postal Service™
CERTIFIED MAIL™ RECEIPT
(Domestic Mail Only; No Insurance Coverage Provided)
For delivery information visit our website at www.usps.com®
OFFICIAL USE
Postage $
Certified Fee
Return Receipt Fee (Endorsement Required)
Restricted Delivery Fee (Endorsement Required)
2014 NOV -5 P 2:59
PHOENIX, ARIZONA
Postmark Here
WILLIAM WIELGUS
PO BOX 257
WICKENBURG, AZ 85358-0257
9310/RE/AMC369706/AMC369938/AMC370040
AMC370774
PS Form 3800, August 2006
See Reverse for Instructions
7009 1410 0001 7124 1417

• Sender: Please print your name, address, and ZIP+4® in this box•

U.S. DEPARTMENT OF THE INTERIOR
BUREAU OF LAND MANAGEMENT
ARIZONA STATE OFFICE
ONE NORTH CENTRAL AVENUE, SUITE 800
PHOENIX, AZ 85004-4427

UNITED STATES POSTAL SERVICE

First-Class Mail
Postage & Fees Paid
USPS
Permit No. G-10

ENDER: *COMPLETE THIS SECTION*

Complete items 1, 2, and 3. Also complete item 4 if Restricted Delivery is desired.
Print your name and address on the reverse so that we can return the card to you.
Attach this card to the back of the mailpiece, or on the front if space permits.

Article Addressed to:

/ILLIAM WIELGUS
O BOX257
/ICKENBURG, AZ 85358-0257
HO/RE/AMC369706/AMC7369938/AMC370040
AMC370774

COMPLETE THIS SECTION ON DELIVERY

A. Signature
X [signature] ☐ Agent ☐ Addressee

B. Received by *(Printed Name)* [illegible] C. Date of Delivery [illegible]

D. Is delivery address different from item 1? ☐ Yes
If YES, enter delivery address below: ☐ No

2014 NOV 12 P 4:05

PHOENIX, ARIZONA

3. Service Type
☐ Certified Mail® ☐ Priority Mail Express™
☐ Registered ☐ Return Receipt for Merchandise
☐ Insured Mail ☐ Collect on Delivery

4. Restricted Delivery? *(Extra Fee)* ☐ Yes

Article Number
(Transfer from service label) 7009 1410 0001 7124 1417

UNITED STATES
DEPARTMENT OF THE INTERIOR
BUREAU OF LAND MANAGEMENT
ARIZONA STATE OFFICE
ONE NORTH CENTRAL AVENUE, SUITE 800
PHOENIX, ARIZONA 85004-4427

In Reply Refer To:
AMC 369706
AMC 369938
AMC 370040
AMC 370774
(AZ9310) RE

RDS 11/5/14
AThrower 11/5/14

November 5, 2014

SENT VIA FEDERAL EXPRESS

Memorandum

To: Board of Land Appeals, Office of the Secretary

From: Acting Deputy State Director, Division of Lands and Minerals

Subject: Transmitting Appeal of: WILLIAM WIELGUS

Kind of Application: Mining Claim Decision for AMC369712, AMC369954, AMC370046, and AMC370783

Referring to the above-cited case, I am transmitting a notice of an appeal from the decision of the

Lands and Minerals Department dated October 03, 2014

- ■ There are no conflicting cases of record.
- ☐ The conflicting cases shown on the status sheet have been properly noted as to the appeal and favorable action thereon suspended pending final action on the appeal.
- ☐ The records of the conflicting or reference cases identified below are transmitted herewith for use in connection with the appeal.

Rebecca Heick

Point of Contact: Rod Ebert, AZ9310
602-417-9397

Return Case files to address listed above.

Enclosure {copy of Case file(s)}

cc: BLM; Field Solicitor; Mining Claimant: William Wielgus{Copy of Transmittal Memo only}

*U.S. GOVERNMENT PRINTING OFFICE: 1999-773-004/41162

United States Department of the Interior

BUREAU OF LAND MANAGEMENT
Arizona State Office
One North Central Avenue, Suite 800
Phoenix, Arizona 85004-4427
www.blm.gov/az/

OCT - 3 2014

In Reply Refer To:
3800 (9310) RE
AMC369706, AMC369938, AMC370046, AMC370774

CERTIFIED MAIL - RETURN RECEIPT REQUESTED No. 7014 1200 0000 8265 6789

DECISION

WILLIAM WIELGUS PO BOX 257 WICKENBURG, AZ 85358-0257	: : :	This Notice Affects Those Claims Shown in the Block Below.

AMC369712, AMC369954, AMC370046, AMC370783
OPEN BUCKET, ROCKON, RANGER RUN, GOLD ACCORD

Mining Claims Declared Forfeited
Excess Acres

In accordance with 43 CFR 3830.94, the mining claims listed above are hereby declared forfeited for the reason indicated below.

You received a Notice requiring that the claims listed above be amended due to excess acres. The amendments were required to be filed within 30 days of the date you received the Notice. The 30 day timeframe allowed has expired and no amendments have been received.

This decision does not relieve you of the liability for reclamation of all areas disturbed by your activities on land encompassed by your mining claim(s) and/or site(s). After you complete the reclamation, you must notify the authorized officer of the appropriate surface managing agency so that the authorized officer may conduct a final site inspection and determine whether you may be released from liability. If you fail to reclaim the land to the satisfaction of the authorized officer, the surface management agency may cite you for noncompliance under its surface management regulations.

For land administered by the Bureau of Land Management (BLM), if you fail to reclaim the land to the satisfaction of the authorized officer as required in 43 CFR Subpart 3809, the BLM will issue an order of noncompliance under 43 CFR 3809.601(a). If you fail to comply with the noncompliance order, the BLM may take further action under 43 CFR 3809.604. Failure to conduct reclamation is a prohibited act that may subject you to criminal penalties. See 43 CFR 3809.605(h) and 43 CFR 3809.700. If your occupancy has been terminated and you fail

SENDER: COMPLETE THIS SECTION

- Complete items 1, 2, and 3. Also complete item 4 if Restricted Delivery is desired.
- Print your name and address on the reverse so that we can return the card to you.
- Attach this card to the back of the mailpiece, or on the front if space permits.

1. Article Addressed to:

WILLIAM WIELGUS
PO BOX 257
WICKENBURG AZ 85358-0257
9310/RE/AMC369706, AMC369938,
AMC370046, AMC370774

COMPLETE THIS SECTION ON DELIVERY

A. Signature

X [signature] ☐ Agent ☐ Addressee

B. Received by (Printed Name) [signature] C. Date of Delivery 10/7/14

RECEIVED
BLM AZ WICKENBURG OFFICE
2014 OCT -8 P 2:49
PHOENIX, ARIZONA

D. Is delivery address different from item 1? ☐ Yes
If YES, enter delivery address below: ☐ No

3. Service Type
☐ Certified Mail® ☐ Priority Mail Express™
☐ Registered ☐ Return Receipt for Merchandise
☐ Insured Mail ☐ Collect on Delivery

4. Restricted Delivery? (Extra Fee) ☐ Yes

2. Article Number (Transfer from service label) 7014 1200 0000 8265 6789

PS Form 3811, July 2013 Domestic Return Receipt

UNITED STATES POSTAL SERVICE

First-Class Mail
Postage & Fees Paid
USPS
Permit No. G-10

• Sender: Please print your name, address, and ZIP+4® in this box•

U.S. DEPARTMENT OF THE INTERIOR
BUREAU OF LAND MANAGEMENT
ARIZONA STATE OFFICE
ONE NORTH CENTRAL AVENUE, SUITE 800
PHOENIX, AZ 85004-4427

to remove structures, material, and equipment, and any personal property in accordance with the regulations in 43 CFR 3715.5-1, the BLM may dispose of the property. In accordance with 43 CFR 3715.5-2, you will remain liable for the costs the BLM incurs in removing and disposing of the property.

Appeal Procedures

This decision may be appealed to the Interior Board of Land Appeals, Office of the Secretary, in accordance with the regulations contained in 43 CFR, Part 4 and the enclosed Form 1842-1. If an appeal is taken, your notice of appeal must be filed in this office (at the above address) within 30 days from receipt of this decision. The appellant has the burden of showing that the decision appealed from is in error.

If you wish to file a petition pursuant to regulation 43 CFR 4.21 (58 FR 4939, January 19, 1993), for a stay of the effectiveness of this decision during the time that your appeal is being reviewed by the Board, the petition for a stay must accompany your notice of appeal. A petition for a stay is required to show sufficient justification based on the standards listed below. Copies of the notice of appeal and petition for a stay must also be submitted to each party named in this decision and to the Interior Board of Land Appeals and to the appropriate Office of the Solicitor (see 43 CFR 4.413) at the same time the original documents are filed with this office. If you request a stay, you have the burden of proof to demonstrate that a stay should be granted.

Standards for Obtaining a Stay

Except as otherwise provided by law or other pertinent regulation, a petition for a stay of a decision pending appeal shall show sufficient justification based on the following standards:

(1) The relative harm to the parties if the stay is granted or denied,

(2) The likelihood of the appellant's success on the merits,

(3) The likelihood of immediate and irreparable harm if the stay is not granted, and

(4) Whether the public interest favors granting the stay.

If additional information is required, please contact Rod Ebert at 602-417-9397. Please include your AMC serial number(s) on all correspondence.

Sincerely,

Rebecca Heick

Rebecca Heick
Acting Deputy State Director
Lands and Minerals

Enclosure

United States Department of the Interior

BUREAU OF LAND MANAGEMENT
Arizona State Office
One North Central Avenue, Suite 800
Phoenix, Arizona 85004-4427
www.blm.gov/az/

AUG 1 3 2014

In Reply Refer To:
3800 (9310) RE
AMC369706, AMC369938,
AMC370046, AMC370774

CERTIFIED MAIL – RETURN RECEIPT REQUESTED NO. 7014 1200 0000 8265 2002

NOTICE

WILLIAM WIELGUS PO BOX 257 WICKENBURG, AZ 85358-0257	: : :	This Notice Affects the Claims Shown in the Block Below.

AMC369712, AMC369954, AMC370046, AMC370783
OPEN BUCKET, ROCK ON, RANGER RUN, GOLD ACCORD

MUST AMEND DUE TO EXCESS ACREAGE

You received a Notice to inform you that the mining claims listed above are association placer mining claims that are over 20 acres in size and are currently held by a smaller number of claimants than is permitted by law, unless there was a discovery of a valuable mineral deposit prior to the date of transfer. The Notice required that you provide documentation to support a discovery of a valuable mineral deposit or amend the claims to comply with the 20-acre per claimant requirement.

In response to the Notice, you submitted documentation you believe shows such a discovery. The documentation has been examined by a mineral examiner and it has been determined that the submitted documentation is insufficient and does not include the information requested. (See enclosed comment from mineral examiner.) Therefore, BLM is requiring that the acreage of the above listed mining claims be reduced to comply with the 20-acre per claimant requirement.

There is a $10 BLM processing fee for each amendment. We must receive the amendments within 30 days of receipt of this notice. If the amendments are not received within the 30 day timeframe the mining claims will be declared forfeited and void.

If additional information is required, please contact Rod Ebert at 602-417-9397. Please include your AMC serial number(s) on all correspondence.

Sincerely,

for Rebecca Heick
Group Administrator
Lands and Minerals

Enclosure

Memo to File(s): 7/29/14

From: Jeff Garrett-Certified Review Mineral Examiner #40

Subject: Compliance with 43 CFR 3833.33

RE: AMC369706; AMC369954; AMC370046; AMC370783

On 03/08/06 AMC369706 and AMC369954 were transferred from the original Association Placer locators to William Wielgus. On 04/07/06 AMC370046 was transferred from the original Association Placer locators to William Wielgus. On 03/22/06 AMC370783 was transferred from the original Association Placer locators to William Wielgus. To show compliance with 43 CFR 3833.33, i.e. ..."must have discovered a valuable mineral deposit before the transfer..." the current claimant provided information intended to show that a valuable mineral deposit existed on the claim prior to transfer of the association placer from the original locators to the current claimant.

The information provided was an apparent affidavit signed by Les Bender, dated 2/8/05. The subject claims were located in November and December of 2005. Mr. Bender's document provided information indicating that five 10'x10' samples (samples were shown as having been taken from each corner and the center of each association claim) had been taken from AMC369706, AMC369954, and AMC370046 respectively and provided sampling data indicating ounces of gold per sample taken.

There was no information submitted for AMC370783.

No information was provided as to how the samples were taken. No data concerning sample volumes was provided. No information concerning the nature or type of material sampled was provided. The amount of gold recovered per volume or tonnage of material was not provided. No reserve estimates were provided. No deposit boundaries were defined. No operational or development costs were provided.

The information submitted was insufficient to show that a valuable mineral deposit was discovered prior to transfer.

UNITED STATES POSTAL SERVICE

First-Class Mail
Postage & Fees Paid
USPS
Permit No. G-10

• Sender: Please print your name, address, and ZIP+4® in this box•

U.S. DEPARTMENT OF THE INTERIOR
BUREAU OF LAND MANAGEMENT
ARIZONA STATE OFFICE
ONE NORTH CENTRAL AVENUE, SUITE 800
PHOENIX, AZ 85004-4427

ENDER: *COMPLETE THIS SECTION*

Complete items 1, 2, and 3. Also complete item 4 if Restricted Delivery is desired.
Print your name and address on the reverse so that we can return the card to you.
Attach this card to the back of the mailpiece, or on the front if space permits.

Article Addressed to:

WILLIAM WIELGUS
PO BOX 257
VICKENBURG AZ 85358-0257
3310/RE/AMC369706 AMC369938
AMC370046 AMC370774

RECEIVED
BLM AZ STATE OFFICE
2014 AUG 21 P 1:51
PHOENIX, ARIZONA

COMPLETE THIS SECTION ON DELIVERY

A. Signature
X [signature] ☐ Agent ☐ Addressee

B. Received by *(Printed Name)* [signature] C. Date of Delivery 8/20/14

D. Is delivery address different from item 1? ☐ Yes
If YES, enter delivery address below: ☐ No

3. Service Type
☐ Certified Mail® ☐ Priority Mail Express™
☐ Registered ☐ Return Receipt for Merchandise
☐ Insured Mail ☐ Collect on Delivery

4. Restricted Delivery? *(Extra Fee)* ☐ Yes

Article Number
(Transfer from service label) 7014 1200 0000 8265 2002

Memo to File(s): 7/29/14

From: Jeff Garrett-Certified Review Mineral Examiner #40

Subject: Compliance with 43 CFR 3833.33

RE: AMC369706; AMC369954; AMC370046; AMC370783

On 03/08/06 AMC369706 and AMC369954 were transferred from the original Association Placer locators to William Wielgus. On 04/07/06 AMC370046 was transferred from the original Association Placer locators to William Wielgus. On 03/22/06 AMC370783 was transferred from the original Association Placer locators to William Wielgus. To show compliance with 43 CFR 3833.33, i.e. ..."must have discovered a valuable mineral deposit before the transfer..." the current claimant provided information intended to show that a valuable mineral deposit existed on the claim prior to transfer of the association placer from the original locators to the current claimant.

The information provided was an apparent affidavit signed by Les Bender, dated 2/8/05. The subject claims were located in November and December of 2005. Mr. Bender's document provided information indicating that five 10'x10' samples (samples were shown as having been taken from each corner and the center of each association claim) had been taken from AMC369706, AMC369954, and AMC370046 respectively and provided sampling data indicating ounces of gold per sample taken.

There was no information submitted for AMC370783.

No information was provided as to how the samples were taken. No data concerning sample volumes was provided. No information concerning the nature or type of material sampled was provided. The amount of gold recovered per volume or tonnage of material was not provided. No reserve estimates were provided. No deposit boundaries were defined. No operational or development costs were provided.

The information submitted was insufficient to show that a valuable mineral deposit was discovered prior to transfer.

RECEIVED
BLM AZ STATE OFFICE
2014 JUL 18 P 2:58
PHOENIX, ARIZONA

Proof of Discovery

The purpose of this report is to prove "discovery" of a valuable mineral deposit on the four prospective claims that WILLIAM WIELGUS is attempting to purchase and record with the BLM to be known as SN bulls, 6N5W19, 6N6W32, and 6N6W27 for the purpose of this report. A complete description of the claims can be found on the notice of intent to be filed shortly by the prospective owner.

"Proving up" a mining claim can mean different things to different people. However all work must be done according to the requirements of the BLM, 43CFR 3833.33 and the 1872 Mining Laws. Whether mining with a metal detector or using a trommel and dry washer the end result submitted is the same for all claims. The full purpose is to prove that minerals have been found within the boundaries of the mining claim and that the evidence is such that a person of ordinary prudence would be justified in the further expenditures of labor and means with a reasonable prospect of success in developing a mine. This means that the mineral deposit must be marketable, of such value that it can be mined, removed, and sold at a profit.

The best way to ensure the presence of a mineral deposit is adequate sampling. In this case it is to come from five one-half gallon bags of large rocks or 5-one quarter ton samples, four of which are located 10 feet from each corner and one quarter ton sample from the center of the claim. (same for all claims) A typical map of the four claims follows. The sampling amounts and values would follow that and a comments section will review the results and indicate whether each claim is proven up and a candidate to be bought. The amounts of gold, along with anything else of value (silver, copper, etc) will be recorded. The average price of gold for the week previous to anything less than the 100% of spot will be subtracted from the result.

The fineness of gold shall be done using the acid test on all filings taken from samples. i.e. if 80% of Aqua Regia dissolves 85% but not 80% gold sample, you know there is more than 80% and less than 85% in the sample. A small percentage will be sent to a lab to verify the finding.

A reserve estimate will be done by taking the total acreage in the claim and multiplying it times the value of the sample. This will show that the claim can be used for an extended period of time. A cut off of 0.1 ounce of gold per sample. Since locations on the claim vary along with surface condition, this is a large enough sample to show the feasibility of mining.

The development of these claims are minimal. Since all four claims are fairly level, access by already existing dirt roads make all areas available to a 4x4 vehicle. Since sampling has been done, no further exploration is required. All the land will be worked in the same way as the panning were taken. No ponds are required since the desert lends itself to dry-washing and ~~metal detecting~~ and obtaining water would be expensive and unnecessary. No stripping will be done and if a good pocket is found it will be dug out and minerals removed and then covered over in the same day. No plant construction, buildings, or piping is required since all equipment is small and mobile and is already owned by the prospective miner. Even if someone else were to wish to mine similar claims, a decent metal detector can be purchased for less than a thousand dollars. Most of the time if equipment is not abused it can be sold for 50 to 75% of purchase price. Small trommels and dry washers can be leased for $100/ month (after a decent security deposit, which is easily covered by the material sold from the claim if it is worth leasing.

RECEIVED
2011 JUL 18 P 2:57
PHOENIX, ARIZONA

There is no cost to operating a metal detector, except for some good hard work.

Before going on to the specifics of samples/values one further note should be accounted for. Black sand recovery from any mining venture with the recovery rates on the following pages can augment the total with the refinement of black sand. It can add 10% extra to the values shown. A ball bearing mill can be used & then the remaining fine gold can be removed on a small shaker table. I have found 2 places where the whole process can be done for $50 per ton of black sand which is minor to the total value added.

RECEIVED
BLM ARIZONA STATE OFFICE
2014 JUL 18 P 2:59
PHOENIX, ARIZONA

Claim SNGW26

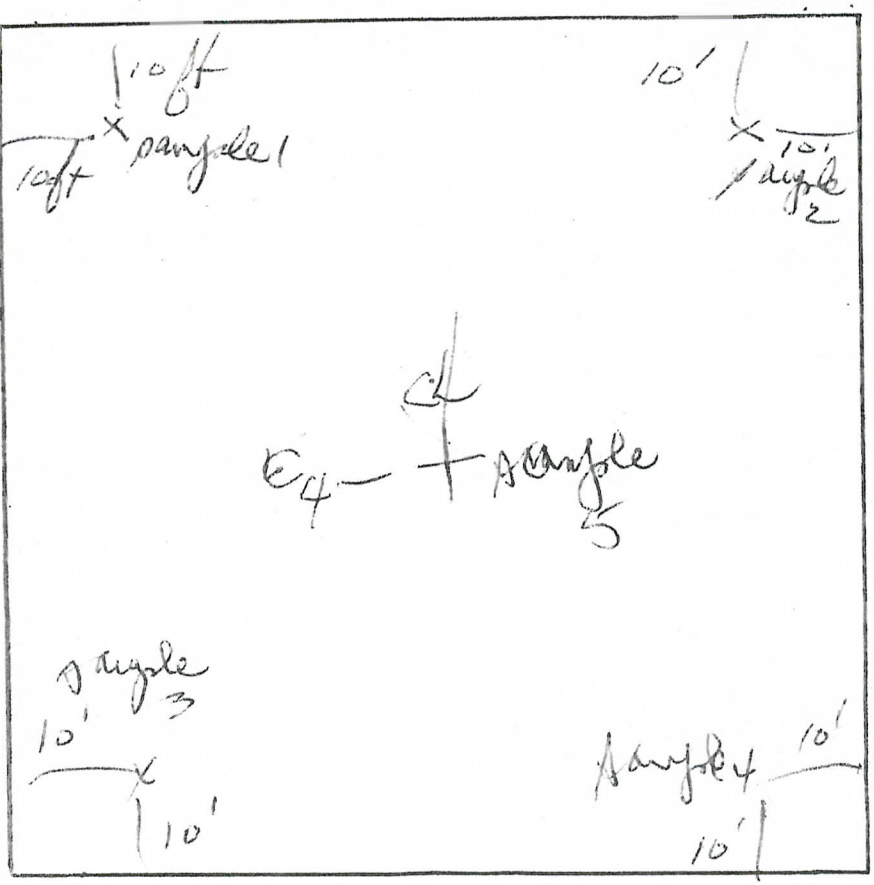

Claim SNSW2

3049954

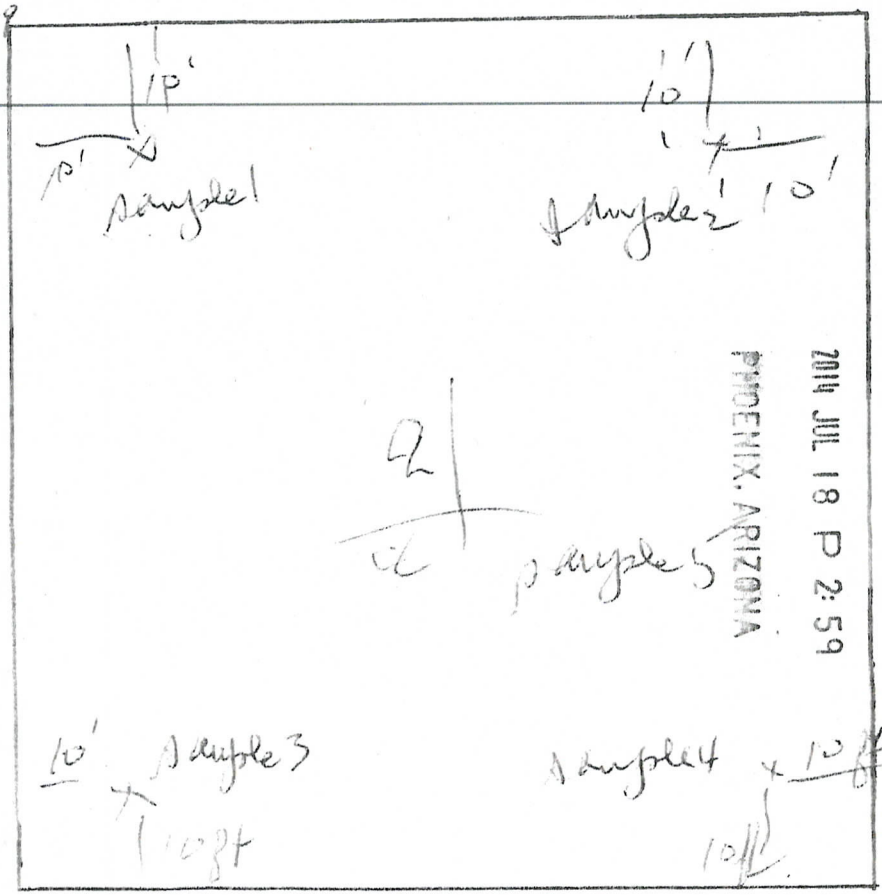

RECEIVED
BLM AZ STATE OFFICE
2014 JUL 18 P 2:59
PHOENIX, ARIZONA

NTS

EXHIBITS

CLAIM 6N6W32

369712

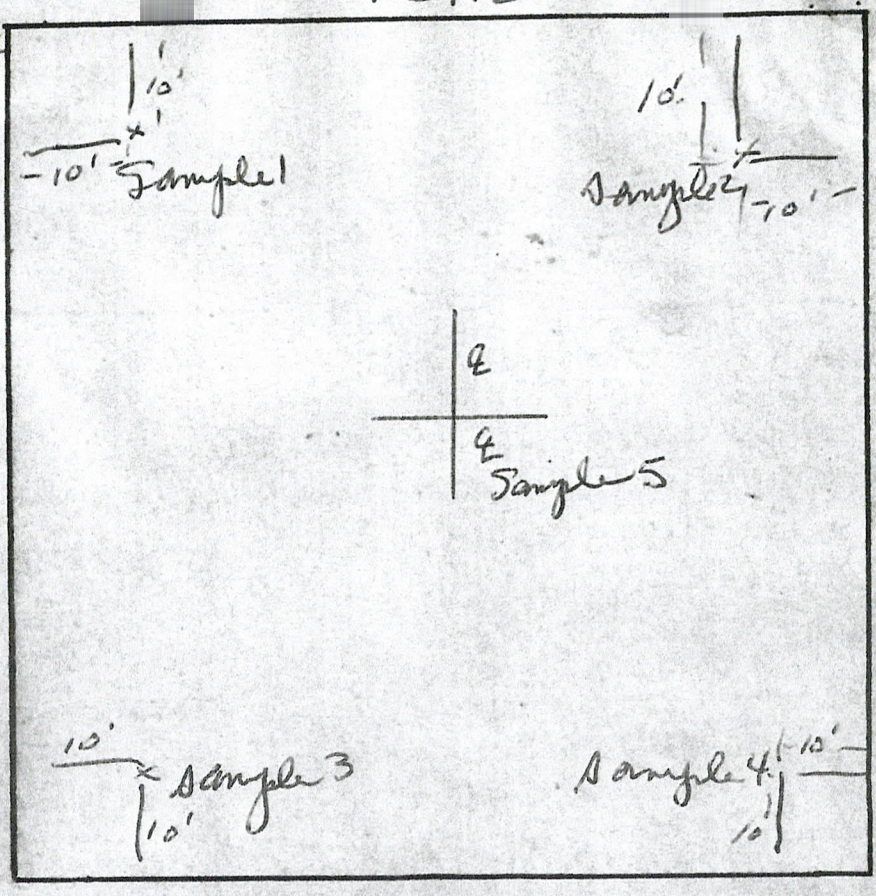

CLAIM 6N6W27

370046

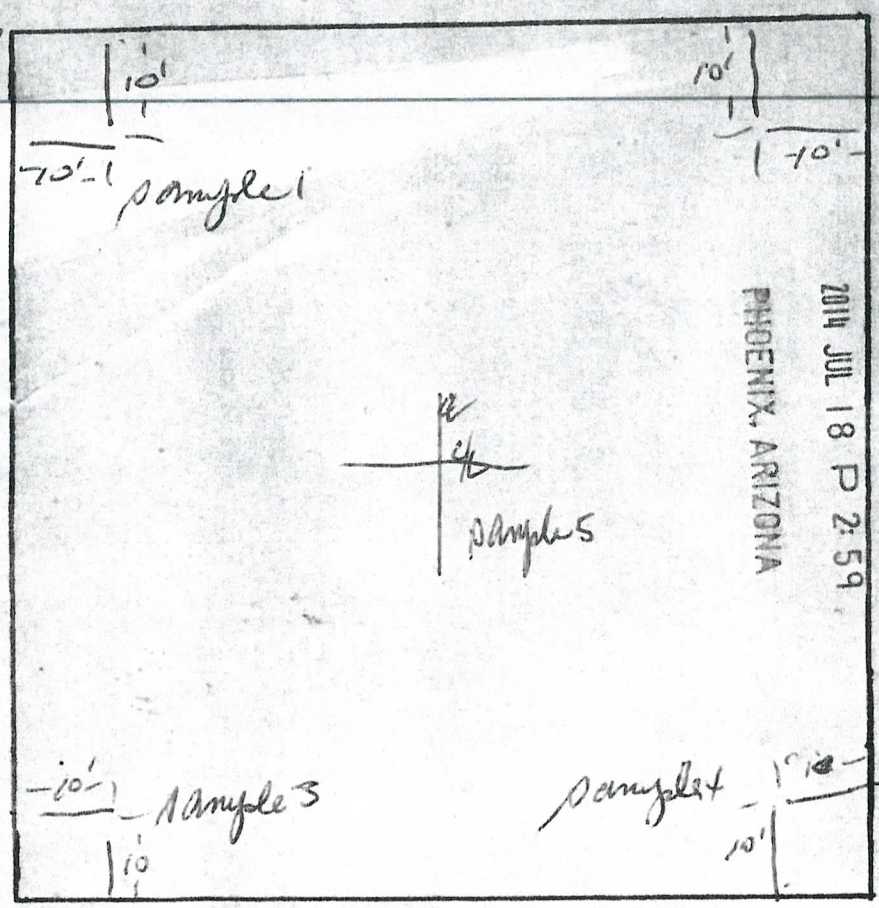

RECEIVED
BLM AZ STATE OFFICE
2014 JUL 18 P 2:59
PHOENIX, ARIZONA

N.T.S.

RECEIVED
BLM AZ PHOENIX FIELD OFFICE
2014 JUL 18 P 2:59
PHOENIX, ARIZONA

Sample Data

Claim 5N 6W 26

Sample 1 .09 ounces × 80% purity = .07 ounces

Sample 2 .14 ounces × 80% purity = .11 ounces

Sample 3 .05 ounces × 85% purity = .04 ounces

Sample 4 .08 ounces × 80% purity = .06 ounces

Sample 5 1.2 ounces × 85% purity = 1.02 ounces = 1.30 ounces 1¼ ton

1.30 − .30 = .98 ounces/ton

.98 ounces × 645/ounce = $632 for total sample.

369951 Claim ~~5N 5W~~ 19

sample 1 1.1 ounces × 80% pure = .88 ounces

sample 2 1.3 ounces × 80% pure = 1.04 ounces

sample 3 .70 ounces × 85% purity = .59 ounces

Sample 4 .80 ounces × 85% purity = .68 ounces

Sample 5 .70 ounces × 85% purity = .59 ounces.

total of 3.78 ounces for 1¼ ton

2.84 ounces/ton × $650 ounce =
$1842 for total sample.

RECEIVED
BLM ARIZONA STATE OFFICE
2014 JUL 18 P 2:59
PHOENIX, ARIZONA

Sample Data

Claim 6N6W32

369712

Sample 1 1.1 ounces x 85% pure = .91 ounces

Sample 2 1.0 ounces x 85% pure = .85 ounces

Sample 3 0.9 ounces x 85% pure = .76 ounces

Sample 4 1.4 ounces x 80% pure 1.12 ounces

Sample 5 .88 ounces x 80% pure .74 ounces

= 4.38 total ounces 1¼ ton

3.28 ounces/ton x 650/ounce spot =
total $2032 value for entire sample

370416 Claim 6N6W27

Sample 1 1.1 ounces x 85% pure = .93 ounces

Sample 2 1.3 ounces x 90% pure = 1.17 ounces.

Sample 3 1.7 ounces x 90% pure 1.53 ounces

Sample 4 1.1 ounces x 90% pure .99 ounces

Sample 5 1.3 ounces x 80% pure 1.04 ounces.

5.66 ounces total ounces 1¼ ton

5.66 - .25 = 4.25 ounces

4.25 x $650 ounce = $2763 total value of Claim

United States Department of the Interior

BUREAU OF LAND MANAGEMENT
Arizona State Office
One North Central Avenue, Suite 800
Phoenix, Arizona 85004-4427
www.blm.gov/az/

JUN 20 2014

In Reply Refer To:
3800 (9310) RE
AMC369706 AMC369938 AMC370046 AMC370774

CERTIFIED MAIL – RETURN RECEIPT REQUESTED NO. 7013 2250 0000 8721 7308

NOTICE

WILLIAM WIELGUS PO BOX 257 WICKENBURG, AZ 85358-0257	: : :	This Notice Affects Those Claims Shown in the Block Below.

AMC369712, AMC369954, AMC370046, AMC370783
OPEN BUCKET, ROCK ON, RANGER RUN, GOLD ACCORD

Association Placer Mining Claims
Documentation or Amendments Required

The mining claims listed above are association placer mining claims that are over 20 acres in size. The claims were originally located with the required number of locators to meet the 20-acre per locator requirement. However, the claims are now held by a smaller group of claimants than originally located them and are therefore not in compliance with the legal requirements.

By law, each individual claimant is allowed to hold a maximum of 20 acres per claim. A corporation is considered to be a single entity that is allowed to hold a maximum of 20 acres per claim. In accordance with 43 CFR 3833.33 you may transfer, sell, or otherwise convey an association placer mining claim at any time to an equal or greater number of mining claimants. If you want to transfer an association placer claim to an individual or an association that is smaller in number than the association that located the claim you (a) must have discovered a valuable mineral deposit before the transfer; or (b) upon notice from BLM, you must reduce the acreage of the claim, if necessary, so that you meet the 20-acre per locator limit.

In reviewing the case file for these claims it was noted that at the time of transfer to an individual or smaller number of locators than originally located the claims, BLM did not receive documentation supporting that a discovery of a valuable mineral deposit was made. Without this

documentation we cannot determine if the claims are being properly held by the correct number of claimants. Therefore, we are requiring that the appropriate documentation be submitted to BLM. We are enclosing a guide to clarify what documentation must be provided to BLM to support the discovery of a valuable mineral deposit.

If you have the required documentation, dated **prior** to the date of transfer, you may file it with this office for review. If you do not have the proper documentation, you must amend the claims listed above, reducing the acreage to 20 acres per claimant, as is allowed by law.

We must receive either documentation supporting a discovery of a valuable mineral deposit, or amendments within 30 days of your receipt of this notice. If the required documentation or the amendments are not received within the 30-day timeframe the mining claims will be declared forfeited and void. If amendments are filed, there is a $10 BLM processing fee for each amendment. The amendments must also be filed with the county.

If additional information is required, please contact Rod Ebert at 602-417-9397. Please include your AMC serial number(s) on all correspondence.

Sincerely,

Michael J Werner

EOS Rebecca Heick
Group Administrator
Lands and Minerals

Enclosure


• Sender: Please print your name, address, and ZIP+4® in this box•
U.S. DEPARTMENT OF THE INTERIOR
BUREAU OF LAND MANAGEMENT
ARIZONA STATE OFFICE
ONE NORTH CENTRAL AVENUE, SUITE 800
PHOENIX, AZ 85004-4427
UNITED STATES POSTAL SERVICE
First-Class Mail
Postage & Fees Paid
USPS
Permit No. G-10

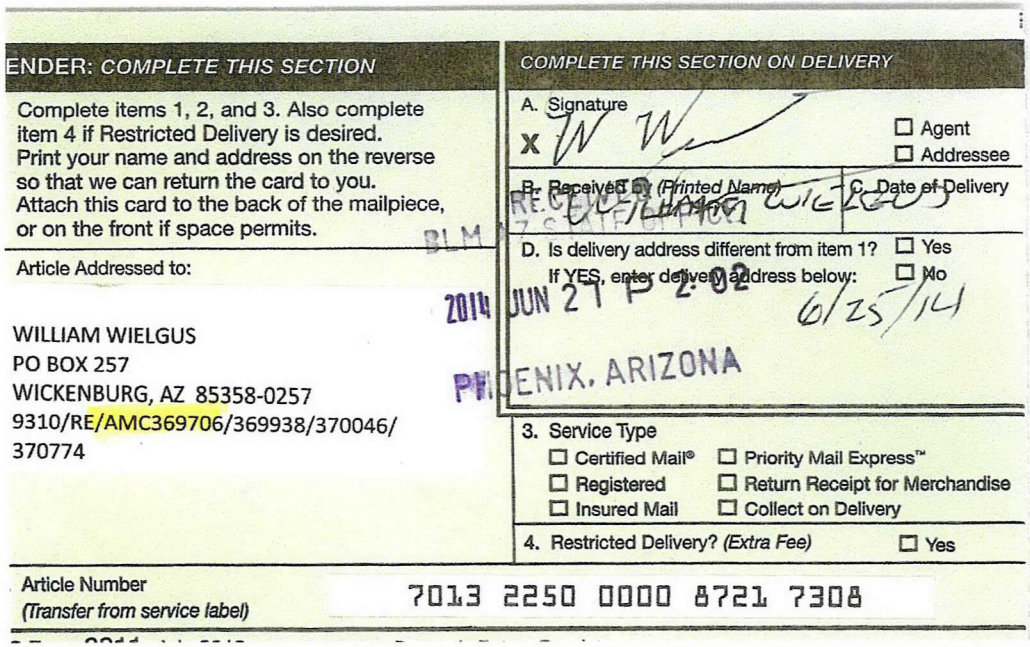
ENDER: COMPLETE THIS SECTION
Complete items 1, 2, and 3. Also complete item 4 if Restricted Delivery is desired.
Print your name and address on the reverse so that we can return the card to you.
Attach this card to the back of the mailpiece, or on the front if space permits.
Article Addressed to:
WILLIAM WIELGUS
PO BOX 257
WICKENBURG, AZ 85358-0257
9310/RE/AMC369706/369938/370046/
370774
COMPLETE THIS SECTION ON DELIVERY
A. Signature
X
Agent
Addressee
B. Received by (Printed Name)
C. Date of Delivery
D. Is delivery address different from item 1? Yes
If YES, enter delivery address below: No
3. Service Type
Certified Mail®
Priority Mail Express™
Registered
Return Receipt for Merchandise
Insured Mail
Collect on Delivery
4. Restricted Delivery? (Extra Fee) Yes
Article Number
(Transfer from service label)
7013 2250 0000 8721 7308
RECEIVED
BLM
2014
JUN 27 P 2:02
PHOENIX, ARIZONA
6/25/14

REQUIREMENTS FOR TRANSFERRING ASSOCIATION PLACER MINING CLAIMS

Under the Mining Law of 1872, 30 U.S.C. 36, an "association of persons" may locate placer mining claims in excess of 20 acres in size. The Bureau of Land Management's (BLM) regulations at 43 CFR 3833.33(a) allow mining claimants to transfer or convey an association placer claim to a smaller number of owners than originally located the claim, including a single owner, under certain conditions.

What are the restrictions on transferring or conveying an association placer mining claim to a smaller number of owners than originally located the claim?

Under the BLM's regulations at 43 CFR 3833.33(a), it is permissible to transfer or convey an association placer claim over 20 acres in size to a smaller number of owners than originally locate the claim only if a "discovery of a valuable mineral deposit" was made within the limits of the claim prior to the date of transfer.

What does "discovery of a valuable mineral deposit" mean?

For purposes of the Mining Law, "discovery of a valuable mineral deposit" means that minerals have been found within the boundaries of the mining claim and that the evidence is of such a character that a person of ordinary prudence would be justified in the further expenditure of his labor and means, with a reasonable prospect of success, in developing a valuable mine.

In addition, for a discovery to exist the deposit must be marketable; that is, of such value that it can be mined, removed and disposed of at a profit.

A discovery has not been made until sufficient work has been done to show that the material can be produced and sold at a profit under conditions present at the time of transfer. The mineral deposit possessing in and of itself a present or prospective value for mining purposes must be actually and physically exposed in sufficient quantities to justify development of the mining claim through actual mining operations. **If the deposit requires additional exploration to delineate the ore reserves and determine grade or quality before development may be confidently started, a discovery has not been made.**

Sampling must have occurred on the subject claim. You will need several quantitative samples to adequately show a discovery of an association placer mining claim. Sampling should be done at as many places on the claim as may be necessary to establish the continuity and extent of the deposit. Until sampling has been completed, it is rarely possible to develop anything more than an informed guess as to the nature of any deposit. There must be something beyond a mere surmise, speculation, belief, or geological theory or impression of the existence of minerals on a mining claim to constitute a discovery of a valuable mineral deposit that would satisfy the regulations for transferring or conveying an association placer mining claim. Mere indications of existence of minerals within the boundaries of the claim or on adjoining lands are not sufficient to support a discovery of a valuable mineral deposit.

What information should I provide to the BLM to support that my association placer mining claim(s) had a discovery of a valuable mineral deposit at the time of transfer or conveyance?

Although the BLM's analysis is made on a case-by-case basis, the following information will be helpful to the BLM to support that a discovery of a valuable mineral deposit existed on the association placer mining claim(s) prior to the date of transfer.

1. A map showing the claim location and claim boundary.
2. Sampling information
    a. Map showing sampling locations
    b. Sample volume and interval
    c. Material sampled
    d. Raw gold recovered and raw gold weight (grams/bank cubic yards)
    e. Raw gold value ($/bank cubic yard)
        i. Using the price of gold per Troy ounce at the time the discovery was made
        ii. Gold value must be adjusted for fineness as placer gold is never 100% pure
3. Reserve Estimate
    a. Map showing deposit boundaries
    b. Method used to calculate reserve estimate
    c. Cut-off grade
4. Development Costs ($/bank cubic yard)
    a. Road construction
    b. Exploration
    c. Mobilization
    d. Ponds
    e. Stripping
    f. Plant construction
    g. Buildings
    h. Pipe/couplings
    i. Demobilization
5. Cost of Equipment – list all equipment and the cost less salvage value
6. Cost of Operation ($/bank cubic yard) – equipment operation, labor and supplies
7. Reclamation costs

United States Department of the Interior

BUREAU OF LAND MANAGEMENT
Arizona State Office
One North Central Avenue, Suite 800
Phoenix, Arizona 85004-4427
www.blm.gov/az/

February 20, 2014

In Reply Refer To:
3800 (9310) PB
AMC367716, AMC369635, AMC370774

CERTIFIED MAIL - RETURN RECEIPT REQUESTED No. 7013 0600 0001 7593 9782

DECISION

MARK HARRISON	:	
732 S. LULU ST.	:	This decision affects those claims shown
WICHITA, KS 67211-2643	:	in the block below.

AMC367725, AMC369644, AMC370780, AMC370782
GIT-R-DONE 10, STEELERS #1, NUFF SAID, HELLS GATE

MINING CLAIMS
DECLARED FORFEIT

The mining claims listed above have been declared forfeit as of September 1, 2013, for failure to timely file the required maintenance fee payment or small miner's maintenance fee waiver (waiver).

Claimants are required to pay an annual non-refundable maintenance fee of $140 per 20 acres, or submit a waiver, on or before September 1 of each year. (In accordance with 43 CFR 1822.14, because September 1, 2013, fell on a Sunday and Monday was a holiday, the payment was due the next business day, September 3, 2013.) These requirements were established by 30 U.S.C. 28f-l, as amended, and 43 Code of Federal Regulations (CFR) 3834 and 3835.

Our records do not show receipt of a maintenance fee payment or small miner waiver filed on or before the due date. Therefore, the claims listed above are forfeit.

This decision does not relieve you of the liability for reclamation of all areas disturbed by your activities on lands covered by the subject mining claim(s) and/or site(s). After you complete the reclamation, you must notify the authorized officer of the appropriate surface managing agency so that the authorized officer may conduct a final site inspection and determine whether you may be released from liability. If you fail to reclaim the land to the satisfaction of the authorized officer, the surface management agency may cite you for noncompliance under its surface management regulations.

For land administered by the Bureau of Land Management (BLM), if you fail to reclaim the land to the satisfaction of the authorized officer as required in 43 CFR Subpart 3809, BLM will issue an order of noncompliance under 43 CFR 3809.601(a). If you fail to comply with the non-compliance order, BLM may take further action under 43 CFR 3809.604. Failure to conduct reclamation is a prohibited act that may subject you to criminal penalties. See 43 CFR 3809.605(h) and 43 CFR 3809.700.

Appeal Procedures

This decision may be appealed to the Interior Board of Land Appeals, Office of the Secretary, in accordance with the regulations contained in 43 CFR, Part 4, and the enclosed Form 1842-1. If an appeal is taken, your notice of appeal must be filed in this office (at the above address) within 30 days from receipt of this decision. The appellant has the burden of showing that the decision appealed from is in error.

If you wish to file a petition pursuant to regulation 43 CFR 4.21 (58 FR 4939, January 19, 1993) for a stay of the effectiveness of this decision during the time that your appeal is being reviewed by the Board, the petition for a stay must accompany your notice of appeal. A petition for a stay is required to show sufficient justification based on the standards listed below. Copies of the notice of appeal and petition for a stay **must** also be submitted to each party named in this decision and to the Interior Board of Land Appeals and to the appropriate Office of the Solicitor (see 43 CFR 4.413) at the same time the original documents are filed with this office. If you request a stay, you have the burden of proof to demonstrate that a stay should be granted.

Standards for Obtaining a Stay

Except as otherwise provided by law or other pertinent regulation, a petition for a stay of a decision pending appeal shall show sufficient justification based on the following standards:

(1) The relative harm to the parties if the stay is granted or denied,

(2) The likelihood of the appellant's success on the merits,

(3) The likelihood of immediate and irreparable harm if the stay is not granted, and

(4) Whether the public interest favors granting the stay.

Please include your AMC serial number(s) on all correspondence. If additional information is required, please call Pauline Brown at 602-417-9360.

Rebecca Heick

Rebecca Heick
Group Administrator
Lands and Minerals

Enclosure:
Appeal Form 1842-1

UNITED STATES POSTAL SERVICE

First-Class Mail
Postage & Fees Paid
USPS
Permit No. G-10

• Sender: Please print your name, address, and ZIP+4 in this box •

U.S. DEPARTMENT OF THE INTERIOR
BUREAU OF LAND MANAGEMENT
ARIZONA STATE OFFICE
ONE NORTH CENTRAL AVENUE, SUITE 800
PHOENIX, AZ 85004-4427

SENDER: COMPLETE THIS SECTION

- Complete items 1, 2, and 3. Also complete item 4 if Restricted Delivery is desired.
- Print your name and address on the reverse so that we can return the card to you.
- Attach this card to the back of the mailpiece, or on the front if space permits.

1. Article Addressed to:

MARK HARRISON
732 S. LULU ST.
WICHITA, KS 67211-2643
9310/PB/AMC367716, AMC369635, AMC370774

COMPLETE THIS SECTION ON DELIVERY

A. Signature
X [signature] ☐ Agent ☒ Addressee

B. Received by (Printed Name) MARK HARRISON
C. Date of Delivery 2-28-14

D. Is delivery address different from item 1? ☐ Yes
If YES, enter delivery address below: ☒ No

RECEIVED
AZ STATE OFFICE
2014 MAR -4 A 3:11
PHOENIX, ARIZONA

3. Service Type
☑ Certified Mail® ☐ Priority Mail Express™
☐ Registered ☐ Return Receipt for Merchandise
☐ Insured Mail ☐ Collect on Delivery

4. Restricted Delivery? (Extra Fee) ☐ Yes

Article Number (Transfer from service label) 7013 0600 0001 7593 9782

S Form 3811, July 2013 Domestic Return Receipt

United States Department of the Interior

BUREAU OF LAND MANAGEMENT
Arizona State Office
One North Central Avenue, Suite 800
Phoenix, Arizona 85004-4427
www.blm.gov/az/

OCT 2 8 2014

In Reply Refer To:
3800 (9310) RM
AMC367716, AMC369635, AMC370774

CERTIFIED MAIL – RETURN RECEIPT REQUESTED 7014 0150 0000 5453 2898

NOTICE

WILLOW COBERLY 32039 MCLAGAN RD. TANGENT, OR 97389-9753	: : :	This Decision Affects Those Claims Shown in the Block Below.

AMC367725, AMC369644, AMC370780, AMC370782
GET-R-DONE 10, STEELERS #1, NUFF SAID, HELLS GATE

Transfer(s) Not Processed

A conveyance document to transfer ownership of the mining claim(s) listed above was received by the Bureau of Land Management (BLM) Arizona State Office. The transfer(s) of ownership cannot be processed for the following reason(s):

The claims are closed. We cannot transfer a closed claim.

If appropriate, please submit a corrected conveyance document, required documents, or additional fees, within 30 days of your receipt of this notice. If the required information is not received within the 30-day timeframe, no further action will be taken, and the BLM will retain the non-refundable processing fees submitted.

If additional information is required, please contact RéAnn Myers at 602-417-9413. Please include your AMC serial number(s) on all correspondence.

Sincerely,

Rebecca Heick

Rebecca Heick
Acting Deputy State Director
Lands & Minerals Division

UNITED STATES POSTAL SERVICE

First-Class Mail
Postage & Fees Paid
USPS
Permit No. G-10

• Sender: Please print your name, address, and ZIP+4 in this box •

U.S. DEPARTMENT OF THE INTERIOR
BUREAU OF LAND MANAGEMENT
ARIZONA STATE OFFICE
ONE NORTH CENTRAL AVENUE, SUITE 800
PHOENIX, AZ 85004-4427

SENDER: *COMPLETE THIS SECTION*

- Complete items 1, 2, and 3. Also complete item 4 if Restricted Delivery is desired.
- Print your name and address on the reverse so that we can return the card to you.
- Attach this card to the back of the mailpiece, or on the front if space permits.

1. Article Addressed to:
WILLOW COBERLY
32039 MCLAGAN RD.
TANGENT OR 97389-9753
9310/RM/AMC367716, AMC369635, AMC370774

COMPLETE THIS SECTION ON DELIVERY

A. Signature
X [signature] ☐ Agent ☒ Addressee

B. Received by *(Printed Name)* [illegible] C. Date of Delivery 11-1-14

D. Is delivery address different from item 1? ☐ Yes
If YES, enter delivery address below: ☒ No

2014 NOV -4 P 3:10

PHOENIX, ARIZONA

3. Service Type
☐ Certified Mail® ☐ Priority Mail Express™
☐ Registered ☐ Return Receipt for Merchandise
☐ Insured Mail ☐ Collect on Delivery

4. Restricted Delivery? *(Extra Fee)* ☐ Yes

2. Article Number
(Transfer from service label) 7014 0150 0000 5453 2898

PS Form 3811, July 2013 Domestic Return Receipt

United States Department of the Interior

BUREAU OF LAND MANAGEMENT
Arizona State Office
One North Central Avenue, Suite 800
Phoenix, Arizona 85004-4427
www.blm.gov/az/

OCT 2 8 2014

In Reply Refer To:
3800 (9310) RM
AMC367716, AMC369635, AMC370774

CERTIFIED MAIL – RETURN RECEIPT REQUESTED 7014 0150 0000 5453 2881

NOTICE

MARK HARRISON 732 S. LULU ST. WICHITA, KS 67211-2643	: : :	This Decision Affects Those Claims Shown in the Block Below.

AMC367725, AMC369644, AMC370780, AMC370782
GET-R-DONE 10, STEELERS #1, NUFF SAID, HELLS GATE

Transfer(s) Not Processed

A conveyance document to transfer ownership of the mining claim(s) listed above was received by the Bureau of Land Management (BLM) Arizona State Office. The transfer(s) of ownership cannot be processed for the following reason(s):

The claims are closed. We cannot transfer a closed claim.

If appropriate, please submit a corrected conveyance document, required documents, or additional fees, within 30 days of your receipt of this notice. If the required information is not received within the 30-day timeframe, no further action will be taken, and the BLM will retain the non-refundable processing fees submitted.

If additional information is required, please contact RéAnn Myers at 602-417-9413. Please include your AMC serial number(s) on all correspondence.

Sincerely,

Rebecca Heick

Rebecca Heick
Acting Deputy State Director
Lands & Minerals Division

UNITED STATES POSTAL SERVICE

First-Class Mail
Postage & Fees Paid
USPS
Permit No. G-10

• Sender: Please print your name, address, and ZIP+4 in this box •

U.S. DEPARTMENT OF THE INTERIOR
BUREAU OF LAND MANAGEMENT
ARIZONA STATE OFFICE
ONE NORTH CENTRAL AVENUE, SUITE 800
PHOENIX, AZ 85004-4427

SENDER: COMPLETE THIS SECTION

- Complete items 1, 2, and 3. Also complete item 4 if Restricted Delivery is desired.
- Print your name and address on the reverse so that we can return the card to you.
- Attach this card to the back of the mailpiece, or on the front if space permits.

1. Article Addressed to:

MARK HARRISON
732 S. LULU ST.
WICHITA KS 67211-2643
9310/[illegible]AMC367716, AMC369635, AMC370774

55 7

COMPLETE THIS SECTION ON DELIVERY

A. Signature
X [signature] ☐ Agent ☒ Addressee

B. Received by (Printed Name) MARK HARRISON
C. Date of Delivery 11-3-14

D. Is delivery address different from item 1? ☐ Yes
If YES, enter delivery address below: ☒ No

2014 NOV -7 P 2:56
U.S. STATE OFFICE
PHOENIX, ARIZONA

3. Service Type
☐ Certified Mail® ☐ Priority Mail Express™
☐ Registered ☐ Return Receipt for Merchandise
☐ Insured Mail ☐ Collect on Delivery

4. Restricted Delivery? (Extra Fee) ☐ Yes

2. Article Number (Transfer from service label) 7014 0150 0000 5453 2881

PS Form 3811, July 2013 Domestic Return Receipt

OFFICIAL COPIES: /Case Files/ /SD Read/ /Section/ /Author

November 22, 2011

In Reply Refer To:
3800 (9310) TS
AMC370774

CERTIFIED MAIL - RETURN RECEIPT REQUESTED No. 7009 1410 0001 7124 2681

DECISION

PORTER TAMARA 41941 W SOLANO DR TONOPAH, AZ 85354	: : :	This decision affects those claims shown in the block below:

AMC370784, 370785
YIPPEE, HOORAY

MINING CLAIMS
DECLARED FORFEITED

The mining claims listed above have been declared forfeited for failure to file the required maintenance fee payment or small miner's maintenance fee waiver (waiver).

Claimants are required to pay an annual non-refundable maintenance fee of $140, or submit a waiver, on or before September 1 of each year. These requirements were established by 30 (United States Code) 28-f-k, as amended, and 43 Code of Federal Regulations (CFR) 3834 and 3835.

Our records do not show receipt of a maintenance fee payment, or waiver received on or before September 1, 2011, for the 2012 assessment year, for the claims listed above. Therefore, the claims are forfeited.

ENTERED INTO COMPUTER
12/28/2011

SENDER: *COMPLETE THIS SECTION*

- Complete items 1, 2, and 3. Also complete item 4 if Restricted Delivery is desired.
- Print your name and address on the reverse so that we can return the card to you.
- Attach this card to the back of the mailpiece, or on the front if space permits.

1. Article Addressed to:

PORTER TAMARA
41941 W SOLANO DR
TONOPAH, AZ 85354
9310 TS AMC370774

COMPLETE THIS SECTION ON DELIVERY

A. Signature
X [signature] ☐ Agent ☐ Addressee

B. Received by (*Printed Name*) Alexandria Porter

C. Date of Delivery 12-8-11

D. Is delivery address different from item 1? ☐ Yes
If YES, enter delivery address below: ☐ No

PHOENIX,

3. Service Type
☐ Certified Mail ☐ Express Mail
☐ Registered ☐ Return Receipt for Merchandise
☐ Insured Mail ☐ C.O.D.

4. Restricted Delivery? (*Extra Fee*) ☐ Yes

2. Article Number
(*Transfer from service label*) 7009 1410 0001 7124 2681

PS Form 3811, February 2004 Domestic Return Receipt 102595-02-M-1540

UNITED STATES POSTAL SERVICE

First-Class Mail
Postage & Fees Paid
USPS
Permit No. G-10

• Sender: Please print your name, address, and ZIP+4 in this box •

BUREAU OF LAND MANAGEMENT
ARIZONA STATE OFFICE
ONE NORTH CENTRAL AVENUE
SUITE 800
PHOENIX, AZ 85004-2203

This decision does not relieve you of the liability for reclamation of all areas disturbed by your activities on lands covered by the subject mining claim(s) and/or site(s). After you complete the reclamation, you must notify the authorized officer of the appropriate surface managing agency so that the authorized officer may conduct a final site inspection and determine whether you may be released from liability.

If you fail to reclaim the land to the satisfaction of the authorized officer, the surface management agency may cite you for noncompliance under its surface management regulations.

For land administered by the Bureau of Land Management (BLM), if you fail to reclaim the land to the satisfaction of the authorized officer as required in 43 CFR Subpart 3809, BLM will issue an order of noncompliance under 43 CFR 3809.601(a). If you fail to comply with the noncompliance order, BLM may take further action under 43 CFR 3809.604. Failure to conduct reclamation is a prohibited act that may subject you to criminal penalties. See 43 CFR 3809.605(h) and 43 CFR 3809.700.

This decision may be appealed to the Interior Board of Land Appeals, Office of the Secretary, in accordance with the regulations contained in 43 CFR, Part 4, and the enclosed Form 1842-1. If an appeal is taken, your notice of appeal must be filed in this office (at the above address) within 30 days from receipt of this decision. The appellant has the burden of showing that the decision appealed from is in error.

If you wish to file a petition pursuant to regulation 43 CFR 4.21 (58 FR 4939, January 19, 1993) for a stay of the effectiveness of this decision during the time that your appeal is being reviewed by the Board, the petition for a stay must accompany your notice of appeal. A petition for a stay is required to show sufficient justification based on the standards listed below. Copies of the notice of appeal and petition for a stay **must** also be submitted to each party named in this decision and to the Interior Board of Land Appeals and to the appropriate Office of the Solicitor (see 43 CFR 4.413) at the same time the original documents are filed with this office. If you request a stay, you have the burden of proof to demonstrate that a stay should be granted.

Standards for Obtaining a Stay

Except as otherwise provided by law or other pertinent regulation, a petition for a stay of a decision pending appeal shall show sufficient justification based on the following standards:

(1) The relative harm to the parties if the stay is granted or denied,
(2) The likelihood of the appellant's success on the merits,
(3) The likelihood of immediate and irreparable harm if the stay is not granted, and
(4) Whether the public interest favors granting the stay.

Please include your AMC serial number(s) on all correspondence. If additional information is required, please call Tony Smith at 602-417-9355.

/S/ Rebecca Heick

Rebecca Heick
Group Administrator
Lands and Minerals

Enclosure

TSmith:lm:112211

OFFICIAL COPIES: /Case Files/ /SD Read/ /Section/ /Author

March 12, 2010

In Reply Refer To:
3800 (9330) RE
AMC370338, 370751, 370774

CERTIFIED MAIL - RETURN RECEIPT REQUESTED No. 7008 2810 0000 6280 9188

DECISION

SHAHNAWAZ NASEEM PO BOX 965 CORONA, CA 92878-0965	: : :	This decision affects those claims shown in the block below:
SHAH NAWAZ ANISUREMAN, SAADIA, SAIMA, IQBAL 15602 FAYSMITH AVE GARDENA, CA 90249	: : :	

AMC370341, 370759, 370778
GOLD FRAME #4, GOLD STAR #5, GRAY HAWK

MINING CLAIMS
DECLARED FORFEITED

The mining claims listed above have been declared forfeited for failure to file the required maintenance fee payment or small miner's maintenance fee waiver (waiver).

Claimants are required to pay an annual non-refundable maintenance fee of $140, or submit a waiver, on or before September 1 of each year. These requirements were established by 30 (United States Code) 28-f-k, as amended, and 43 Code of Federal Regulations (CFR) 3834 and 3835.

Our records do not show receipt of a maintenance fee payment, or waiver received on or before September 1, 2009, for the 2010 assessment year, for the claims listed above. Therefore, the claims are forfeited.

This decision does not relieve you of the liability for reclamation of all areas disturbed by your activities on lands covered by the subject mining claim(s) and/or site(s). After you complete the reclamation, you must notify the authorized officer of the appropriate surface managing agency so that the authorized officer may conduct a final site inspection and determine whether you may be released from liability.

If you fail to reclaim the land to the satisfaction of the authorized officer, the surface management agency may cite you for noncompliance under its surface management regulations.

For land administered by the Bureau of Land Management (BLM), if you fail to reclaim the land to the satisfaction of the authorized officer as required in 43 CFR Subpart 3809, BLM will issue an order of noncompliance under 43 CFR 3809.601(a). If you fail to comply with the noncompliance order, BLM may take further action under 43 CFR 3809.604. Failure to conduct reclamation is a prohibited act that may subject you to criminal penalties. See 43 CFR 3809.605(h) and 43 CFR 3809.700.

This decision may be appealed to the Interior Board of Land Appeals, Office of the Secretary, in accordance with the regulations contained in 43 CFR, Part 4, and the enclosed Form 1842-1. If an appeal is taken, your notice of appeal must be filed in this office (at the above address) within 30 days from receipt of this decision. The appellant has the burden of showing that the decision appealed from is in error.

If you wish to file a petition pursuant to regulation 43 CFR 4.21 (58 FR 4939, January 19, 1993) for a stay of the effectiveness of this decision during the time that your appeal is being reviewed by the Board, the petition for a stay must accompany your notice of appeal. A petition for a stay is required to show sufficient justification based on the standards listed below. Copies of the notice of appeal and petition for a stay **must** also be submitted to each party named in this decision and to the Interior Board of Land Appeals and to the appropriate Office of the Solicitor (see 43 CFR 4.413) at the same time the original documents are filed with this office. If you request a stay, you have the burden of proof to demonstrate that a stay should be granted.

Standards for Obtaining a Stay

Except as otherwise provided by law or other pertinent regulation, a petition for a stay of a decision pending appeal shall show sufficient justification based on the following standards:

(1) The relative harm to the parties if the stay is granted or denied,
(2) The likelihood of the appellant's success on the merits,
(3) The likelihood of immediate and irreparable harm if the stay is not granted, and
(4) Whether the public interest favors granting the stay.

SENDER: *COMPLETE THIS SECTION*

- Complete items 1, 2, and 3. Also complete item 4 if Restricted Delivery is desired.
- Print your name and address on the reverse so that we can return the card to you.
- Attach this card to the back of the mailpiece, or on the front if space permits.

1. Article Addressed to:

SHAHNAWAZ NASEEM
PO BOX 965
CORONA, CA 92878-0965
AZ933 RE AMC370338, 370751, 370774
031210

COMPLETE THIS SECTION ON DELIVERY

A. Received by *(Please Print Clearly)* | B. Date of Delivery

C. Signature

X ☐ Agent ☐ Addressee

D. Is delivery address different from item 1? ☐ Yes
If YES, enter delivery address below: ☐ No

CORONA, CA 92878-9998 MAR 16 2010 USPS

3. Service Type
- ☒ Certified Mail
- ☐ Express Mail
- ☐ Registered
- ☒ Return Receipt for Merchandise
- ☐ Insured Mail
- ☐ C.O.D.

4. Restricted Delivery? *(Extra Fee)* ☐ Yes

2. Article Number *(Copy from service label)* 7007 2680 0000 8514 9188

PS Form 3811, July 1999 Domestic Return Receipt 102595-99-M-1789

UNITED STATES POSTAL SERVICE

First-Class Mail
Postage & Fees Paid
USPS
Permit No. G-10

• Sender: Please print your name, address, and ZIP+4 in this box •

RECEIVED
BLM AZ STATE OFFICE
2013 SEP 13 P 1:53
PHOENIX, ARIZONA

U.S. DEPARTMENT OF THE INTERIOR
BUREAU OF LAND MANAGEMENT
ARIZONA STATE OFFICE
ONE NORTH CENTRAL AVE. SUITE 800
PHOENIX, ARIZONA 85004-4427

Please include your AMC serial number(s) on all correspondence. If additional information is required, please call ROD EBERT AT 602-417-9397.

Steven Cohn
Group Administrator
Renewable and Mineral Resources

Enclosure
Appeal Form 1842-1

REbert:lm:031210

United States Department of the Interior

BUREAU OF LAND MANAGEMENT
Arizona State Office
One North Central Avenue, Suite 800
Phoenix, Arizona 85004-4427
www.blm.gov/az/

March 12, 2009

In Reply Refer To:
3800 (AZ-933) TS
AMC371100, AMC370774

CERTIFIED MAIL - RETURN RECEIPT REQUESTED No. 7008 2810 0000 6280 7726

DECISION

LAURENCIN JUDY; BUTLER DON B
1572 NE 149 ST
MIAMI, FL 33161

This decision affects those claims shown in the block below

AMC370777, 371108
WHITE GOLD, VULTURE #5

MINING CLAIMS
DECLARED FORFEITED

The mining claim(s) listed above have been declared forfeited for failure to file the required maintenance fee payment or small miner's maintenance fee waiver (waiver).

Claimants are required to pay an annual non-refundable maintenance fee of $125, or submit a waiver, on or before September 1 of each year. These requirements were established by Title 30 United States Code (U.S.C.) 28-f-k, as amended, and Title 43 Code of Federal Regulations (CFR) 3834 and 3835.

A small miner's maintenance fee waiver was timely received; however, our records do not show receipt of an affidavit of labor on or before December 30, 2008. Therefore, the mining claims listed above are declared forfeited.

This decision does not relieve you of the liability for reclamation of all areas disturbed by your activities on lands encompassed by the subject mining claim(s) and/or site(s). After you complete the reclamation, you must notify the authorized officer of the appropriate surface managing agency so that the authorized officer may conduct a final site inspection and determine whether you may be released from liability.

SENDER: *COMPLETE THIS SECTION*

- Complete items 1, 2, and 3. Also complete item 4 if Restricted Delivery is desired.
- Print your name and address on the reverse so that we can return the card to you.
- Attach this card to the back of the mailpiece, or on the front if space permits.

1. Article Addressed to:

LAURENCIN JUDY; BUTLER DON B
1572 NE 149 ST
MIAMI, FL 33161
AZ-933 TS AMC371100, AMC370774

COMPLETE THIS SECTION ON DELIVERY

A. Signature
X Judy Laurencin ☐ Agent ☐ Addressee

B. Received by (*Printed Name*) C. Date of Delivery 3-10-05

D. Is delivery address different from item 1? ☐ Yes
If YES, enter delivery address below: ☐ No

3. Service Type
☐ Certified Mail ☐ Express Mail
☐ Registered ☐ Return Receipt for Merchandise
☐ Insured Mail ☐ C.O.D.

4. Restricted Delivery? (*Extra Fee*) ☐ Yes

2. Article Number
(*Transfer from service label*) 7008 2810 0000 6280 7726

UNITED STATES POSTAL SERVICE

First-Class Mail
Postage & Fees Paid
USPS
Permit No. G-10

• Sender: Please print your name, address, and ZIP+4 in this box •

RECEIVED
BLM AZ STATE OFFICE
2009 MAR 17 P 2:56
PHOENIX, ARIZONA

BUREAU OF LAND MANAGEMENT
ARIZONA STATE OFFICE
ONE NORTH CENTRAL AVENUE
SUITE 800
PHOENIX, AZ 85004-2203

If you fail to reclaim the land to the satisfaction of the authorized officer, the surface management agency may cite you for noncompliance under its surface management regulations.

For land administered by the Bureau of Land Management (BLM), if you fail to reclaim the land to the satisfaction of the authorized officer, as required in 43 CFR Subpart 3809, the BLM will issue an order of noncompliance under 43 CFR 3809.601(a). If you fail to comply with the noncompliance order, the BLM may take further action under 43 CFR 3809.604. Failure to conduct reclamation is a prohibited act that may subject you to criminal penalties. See 43 CFR 3809.605(h) and 43 CFR 3809.700.

This decision may be appealed to the Interior Board of Land Appeals, Office of the Secretary, in accordance with the regulations contained in 43 CFR, Part 4, and the enclosed Form 1842-1. If an appeal is taken, your notice of appeal must be filed in this office (at the above address) within 30 days from receipt of this decision. The appellant has the burden of showing that the decision appealed from is in error.

If you wish to file a petition pursuant to regulation 43 CFR 4.21 (58 FR 4939, January 19, 1993) for a stay of the effectiveness of this decision during the time that your appeal is being reviewed by the Board, the petition for a stay must accompany your notice of appeal. A petition for a stay is required to show sufficient justification based on the standards listed below. Copies of the notice of appeal and petition for a stay must also be submitted to each party named in this decision and to the Interior Board of Land Appeals and to the appropriate Office of the Solicitor (see 43 CFR 4.413) at the same time the original documents are filed with this office. If you request a stay, you have the burden of proof to demonstrate that a stay should be granted.

Standards for Obtaining a Stay

Except as otherwise provided by law or other pertinent regulation, a petition for a stay of a decision pending appeal shall show sufficient justification based on the following standards:

(1) The relative harm to the parties if the stay is granted or denied,
(2) The likelihood of the appellant's success on the merits,
(3) The likelihood of immediate and irreparable harm if the stay is not granted, and
(4) Whether the public interest favors granting the stay.

Please include your AMC serial number(s) on all correspondence. If additional information is required, please contact Tony Smith at 602-417-9355.

Alvin L. Burch

Alvin L. Burch
Group Administrator
Renewable and Mineral Resources

Enclosure

AMC 370774

United States Department of the Interior
OFFICE OF HEARINGS AND APPEALS
Interior Board of Land Appeals
801 N. Quincy Street, Suite 300
Arlington, Virginia 22203

703-235-3750 703-235-8349 (fax)

CERTIFIED

TAKE PRIDE IN AMERICA

July 15, 2008

IBLA 2008-150	)	AMC 370787
	)	
WALTER CHADDE	)	Mining Claim Maintenance Fees
	)	
	)	Decision Affirmed;
	)	Petition for Stay Denied as Moot

ORDER

Walter Chadde has appealed from and petitioned for a stay of an April 4, 2008, decision of the Arizona State Office, Bureau of Land Management (BLM), declaring the Gimme Some association placer mining claim (AMC 370787) forfeited for failure to pay the $125 per claim maintenance fee or to file a Maintenance Fee Payment Waiver Certification (Waiver Certification) on or before September 1, 2007,[1] for the 2008 assessment year.

Because the record shows that appellant failed to pay the fee or file a Waiver Certification on or before September 1, 2007, we affirm BLM's decision and deny the petition for stay as moot.

Under 30 U.S.C. § 28f(a) (2000),[2] the holder of an unpatented mining claim, mill site, or tunnel site is required to pay a maintenance fee for each claim or site on or before September 1 of each year for the years 2004 through 2008. *See* 43 C.F.R. § 3834.11(a)(2). Payment of the claim maintenance fee is in lieu of the assessment work requirements of the Mining Law of 1872, 30 U.S.C. §§ 28-28e (2000), and the related filing requirements of section 314(a) of the Federal Land Policy and

---

[1] Although BLM's decision states that the maintenance fee documents were due on Sept. 1, 2007, that day was a Saturday. The next business day was Tuesday, Sept. 4, 2007, Sept. 3 being Labor Day, a Federal holiday.

[2] Congress has amended 30 U.S.C. § 28f(a) (2000) twice in Department of the Interior and Related Agencies Appropriations Acts. The first, Pub. L. No. 107-63, 115 Stat. 414, 418-19 (2001), required payment of the claim maintenance fee on or before Sept. 1 of each year for the years 2002 and 2003, and the second, Pub. L. No. 108-108, 117 Stat. 1241, 1245 (2003), required payment of the claim maintenance fee on or before Sept. 1 of each year for the years 2004 through 2008.

Case

WORK FILE Returned to us from IBLA fb

RECEIVED
B.L.M. AZ STATE OFFICE

2008 AUG 14 A 7:23

PHOENIX, ARIZONA

CERTIFIED

Management Act of 1976 (FLPMA), 43 U.S.C. § 1744(a) (2000), for the upcoming assessment year that begins at noon on September 1 of the year payment is due. *See* 30 U.S.C. § 28f(a) and (b) (2000); 43 C.F.R. § 3834.11(a).

The failure to pay the claim maintenance fee "shall conclusively constitute a forfeiture of the unpatented mining claim, mill or tunnel site by the claimant and the claim shall be deemed null and void by operation of law." 30 U.S.C. § 28i (2000); *see* 43 C.F.R. §§ 3830.91(a), 3835.92(a). Congress, however, provided the Secretary with discretion to waive the fee for a claimant who certified in writing that on the date the payment was due, the claimant and all related parties held not more than 10 mining claims, mill sites, or tunnel sites, or any combination thereof, on public lands and had performed assessment work required under the Mining Law of 1872, for the preceding assessment year ending at noon on September 1 of the calendar year in which payment of the claim maintenance fee is due. 30 U.S.C. § 28f(d)(1) (2000); *see Audrey Bradbury*, 160 IBLA 269, 273-74 (2003). BLM implemented this statute with a regulation that requires a claimant to file "BLM's waiver certification form on or before September 1 of each assessment year for which you are seeking a waiver." 43 C.F.R. § 3835.10(a).

Eight co-claimants located the claim on December 12, 2005, and filed a copy of the location notice with BLM for recordation on March 15, 2006. On August 4, 2006, they all quitclaimed their interest in the claim to appellant. On August 25, 2006, appellant timely filed a Waiver Certification with BLM for the 2007 assessment year. He also submitted an affidavit of labor for the 2006 assessment year, although such document was not required because the Mining Law does not require the performance of assessment work in the assessment year in which the claim was located, in this case the 2006 assessment year. *See* 43 C.F.R. § 3835.14(b) (claimant must file a notice of intent to hold, not an affidavit of labor, "on or before the December 30 immediately following the September 1st for which you applied for a waiver").

The case record does not contain a Waiver Certification filed on or before September 1, 2007, and no maintenance fee was paid on or before that date for the 2008 assessment year. The record contains a copy of an envelope postmarked September 10, 2007, in which BLM apparently received from appellant, on September 13, 2007, an affidavit of labor for the claim and check for $10.00 for the filing fee.

On appeal, appellant admits that he may not have submitted a 2008 Waiver Certification, but also suggests that it may have been included with his affidavit of labor and that BLM lost it. However, the absence of a legally significant document from BLM's public records gives rise to the presumption that it was never filed with

RECEIVED
B.L.M. AZ STATE OFFICE

2008 AUG 14 A 7:22

PHOENIX, ARIZONA

BLM, since Federal Government employees are presumed to have properly performed their official duties and not lost or misplaced such a document. *John J. Trautner*, 165 IBLA 265, 270 (2005), and cases cited therein. Appellant offers no evidence to rebut this presumption.

Furthermore, even if appellant had submitted a Waiver Certification in the envelope postmarked September 10, 2007, the filing was untimely and the claim would be forfeited. The regulation at 43 C.F.R. § 3830.5 defines "[f]iled" as either received by BLM by the due date or postmarked by the due date and received within 15 days thereafter. Appellant's envelope was postmarked well after the due date.

BLM and this Board are without authority to excuse lack of compliance with the maintenance fee requirement of the Act, to extend the time for compliance, or to afford any relief from the statutory consequences. *Richard W. Cahoon Family Limited Partnership*, 139 IBLA 323, 326 (1997). In the absence of a timely-filed maintenance fee payment or Waiver Certification, BLM properly declared the claim forfeited by operation of law. 43 C.F.R. § 3835.92(a); *see Joe Bob Hall*, 135 IBLA 284, 286 (1996); *Alamo Ranch Co.*, 135 IBLA 61, 76 (1996).

Accordingly, pursuant to the authority delegated to the Board of Land Appeals by the Secretary of the Interior, 43 C.F.R. § 4.1, the decision is affirmed. The petition for stay is denied as moot.

Bruce R. Harris
Deputy Chief Administrative Judge

I concur:

H. Barry Holt
Chief Administrative Judge

APPEARANCES:

Walter Chadde
33575 S. Topaz Rd.
Black Canyon City, AZ 85324

cc: Arizona State Office
Bureau of Land Management
U.S. Department of the Interior
One North Central Avenue, Suite 800
Phoenix, AZ 85004-4427

RECEIVED
B.L.M. AZ STATE OFFICE

2008 AUG 14 A 7:22

PHOENIX, ARIZONA

UNITED STATES
DEPARTMENT OF THE INTERIOR
BUREAU OF LAND MANAGEMENT
ARIZONA STATE OFFICE
ONE NORTH CENTRAL AVENUE, SUITE 800
PHOENIX, ARIZONA 85004-4427

In Reply Refer To:
AMC370774
(AZ933) TS

May 01, 2008

Certified Mail Return Receipt Requested No. 7006 3450 0002 4719 3669

Memorandum

To: Board of Land Appeals, Office of the Secretary

From: Deputy State Director, Resources Division

2008-0150

RECEIVED
MAY - 5 2008
Board of Land Appeals

Subject: Transmitting Appeal of: Walter Chadde

Kind of Application: Mining Claim Decision for AMC370787; Claim Name: GIMME SOME

Referring to the above-cited case, I am transmitting a notice of an appeal from the decision of the

Lands and Minerals Adjudication & Withdrawals Department dated April 04, 2008

■ There are no conflicting cases of record.

☐ The conflicting cases shown on the status sheet have been properly noted as to the appeal and favorable action thereon suspended pending final action on the appeal.

☐ The records of the conflicting or reference cases identified below are transmitted herewith for use in connection with the appeal.

Michael A. Taylor

Point of Contact: Tony Smith, AZ933
602-417-9355

Return files to address listed above.

Enclosure (copy of decision)

cc: BLM, Walter Chadde; Field Solicitor: John Gaudio

RECEIVED
B.L.M. AZ STATE OFFICE
2008 AUG 14 A 7:23
PHOENIX, ARIZONA

Returned to us from IBLA

NOTICE OF APPEAL

RE: #3800 (AZ-933) TSAM C 370774

In regards to claim : AMC370787

"Gimme Some", owner : Walter Chadde
Appellant.

RECEIVED
BLM AZ STATE OFFICE
2008 APR 30 P 1:41
PHOENIX, ARIZONA

Appellant purchased this 160 acre claim via E-Bay in August 2006 for USD $1500.00 and recorded this ownership with a deed in Yavapai County, Arizona.
Thus, this claim is real property and involuntary forfiture without just compensation, or "seizure" without due process, or the unusual of punishment of forfiture due to a lost form, (while the filing fee was paid - attachment one) or the administrative process instead of a jury trial - since the value in contraversy exceeds twenty dollars, is in violation of the Constitutional Amendments below:

RECEIVED
MAY - 5 2008
Board of Land Appeals

Amendment IV
The right of the people to be secure in their person, houses, papers and effects, against *unreasonable searches and seizures*, shall not be violated, and no warrents
shall issue, but upon probable cause, supported by oath or affirmation, and particularly describing the place to be searched, and the person or things to be seized.

Amendment V
No person shall be held to answer for a capital, or otherwise infamous crime, unless
on a presentment or indictment of a grand jury, except in cases arising in the land
or naval forces, or in the militia, when in actual service in time of war or public danger; nor shall any person be subject for the same offense to be twice put in jeopardy of life or limb; nor shall be compelled in any criminal case to be a witness
against himself, *nor be deprived of life, liberty, or property, without due process of*
law; nor shall private property be taken for public use, without due compensation.

Amendment VII
In suits at common law, where the value in controversy shall exceed twenty dollars,
the right of trial by jury shall be preserved, and no fact tried by a jury, shall be otherwise reexamined in any court of the United States, than according to the

RECEIVED
B.L.M. AZ STATE OFFICE
2008 AUG 14 A 7:23
PHOENIX, ARIZONA

rules of the common law.

Amendment VIII
Excessive bail shall not be required, nor excessive fines imposed, nor cruel and *unusual punishments* inflicted.

RECEIVED
BLM AZ STATE OFFICE
2008 APR 30 P 4:41
PHOENIX, ARIZONA

1) Sequence of Events :

Appellant filled a timely notorized affidavit of assessment work with a $10.00 fee. This was recorded and the appelants check for $10.00 (attachment one) was
cashed verifying that the annual work assessment was accepted and all was in order. Attachment one shows the cashed check as de jure acceptance of the small maintenance fee waiver by the BLM.

Appellant was not notified by the BLM that anything was unacceptable until April 2008, a full seven months after the BLM cashed my filing fee to show de jure
acceptance of appellants "affidavit of assesment".
A phone call to appellant, by Tony Smith, claimed that seven months prior I did not file a form 3830-2, which is a kind of "envelope" for the "affidavit" which I did file and pay the fee.

Form 3830-2 requires no notorizations, no filing fee, in fact it is redundant. The "affidavit" Form MCF108, and should be abolished by the paperwork act of 1995. Even if the absence of this form had any relevance to the affected, affidavit by the applicant should have been notified in Sept. of 2007 and at worse been "denied qualification of the waiver" and accessed the $125.00 fee in timely manner.

Appellant further admits that he cannot prove he mailed the form 3830-2 to the BLM, yet the other possibilities below exist:

1) The form was lost in the mail
2) The form was lost by the BLM

Nevertheless if this form was of any importance to the "affidavit" applellant should have been notified in Sept. 2007 that his affidavit was not acceptable and he was being accessed the $125.00 fee.
Instead, the check to the BLM (attachment) was cashed and the BLM acceptance stamps were placed on the "Affidavit".

Further a current form 3830-2 was filled for 2008 and accepted by BLM along with a current "affidavit" also accepted. See attachment two.
Appellant is current with fulfillment of this claim and seizure forfiture attempt of 2007 should be annulled.

RECEIVED
B.L.M. AZ STATE OFFICE

2008 AUG 14 A 7:23

PHOENIX, ARIZONA

Summary:
Appellant has had his property seized and forfeited because of an insignificant form was lost either by the appellant, the US Mail, or the BLM itself. To lose real property for such a "reason" is totally absurd and in violation of all the Bill of Rights amendments listed above.

This appeal should restore appellants mining claim and for the public good prevent the BLM ruling by fiat in future and subject itself to the constitution law of the United States.

Walter Chandler

33575 S. TOPAZ RD.

BLACK CANYON CITY, AZ 85324

RECEIVED
BLM AZ STATE OFFICE
2008 APR 30 P 1:42
PHOENIX, ARIZONA

RECEIVED
B.L.M. AZ STATE OFFICE

2008 AUG 14 A 7:23

PHOENIX, ARIZONA

Petition for Stay

RE: #3800 (AZ-933) TSAM C 370774

In regards to claim : AMC370787

"Gimme Some", owner : Walter Chadde
Appellant.

RECEIVED
BLM AZ STATE OFFICE
2008 APR 30 P 1:42
PHOENIX, ARIZONA

A stay for implementing the fortitures of my property AMC370787 "Gimme Some" should be granted based on reasons below :

1) The relative harm to the parties if stay is granted or denied.
Appellant would suffer the lost of use of this mining claim and the value of the claim.

2) The likilihood of the appellant's success on the merits.
Appellant believes the forfiture is in violation of the Amendments IV, V, VII, and VIII of the U.S. Constitution and in time will be vindicated.

3) The likilihood of immediate and irrepairable harm if the stay is not granted.
Appellant claim could be open for claim by another party and he will never be able to redeem it even if he is successful with this appeal.

4) Whether the public interest favors granting the stay.
The rule of constitutional law in in the public interest.
Action must be taken to prevent the BLM from ruling by fiat and seizing property for petty, trivial reasons and violating the people's Bill of Rights to the U.S. Constitution.

Walter Chadde
33575 S. TOPAZ RD.
BLACK CANYON CITY, AZ 85324

RECEIVED
B.L.M. AZ STATE OFFICE
2008 AUG 14 A 7:23
PHOENIX, ARIZONA

ATTACHMENT 1

Share Draft Images

Close this window

Front



WALTER H CHADDE
DL C-300-866-302-990
1359 SCHOOL HOUSE ROAD 218-387-2220
GRAND MARAIS MN 55604-2278

3278
75-7843/2912

Sept. 10, 2007
Date

PAY TO THE ORDER OF Bureau of Land Management $ 10.00

Ten and 00/100 Dollars

NORTH SHORE FEDERAL CREDIT UNION
P.O. Box 400 218-387-1312
Grand Marais, MN 55604

Superior Plan

For POL 2007

Walter H. Chadde

⑆291276481⑆ 821107000⑈ 3278 ⑈000000 1000⑈

Back



1233 PAY TO THE ORDER OF 1233
BANK OF AMERICA
FOR DEPOSIT ONLY
P O TREASURY GENERAL ACCOUNT
AZ & NM
BLM-AZ STATE OFFICE
A/C #1411000
12330-261 PHOENIX

SEP 17

BANK OF AMERICA
122100754

3159664757

RECEIVED
2008 APR 30 P 1:42
BLM AZ STATE OFFICE
PHOENIX, ARIZONA

RECEIVED
B.L.M. AZ STATE OFFICE

2008 AUG 14 A 7:23

PHOENIX, ARIZONA

United States Department of the Interior

BUREAU OF LAND MANAGEMENT
Arizona State Office
One North Central Avenue, Suite 800
Phoenix, Arizona 85004-4427
www.blm.gov/az/

TAKE PRIDE IN AMERICA

In Reply Refer To:
3800 (AZ-933) TS
AMC370774

April 4, 2008

CERTIFIED MAIL - RETURN RECEIPT REQUESTED No. 7007 2680 0000 8514 4299

DECISION

CHADDE WALTER :
33575 S TOPAZ RD :
BLACK CANYON CITY, ARIZONA 85324 :

This decision affects those claims shown in the block below:

AMC370787
GIMME SOME

BLM RECEIVED
AZ STATE OFFICE
2008 APR 30 P 1:42
PHOENIX, ARIZONA

MINING CLAIMS
DECLARED FORFEITED

The mining claims listed above have been declared forfeited for failure to file the required maintenance fee payment or small miner's maintenance fee waiver (waiver).

Claimants are required to pay an annual non refundable maintenance fee of $125, or submit a waiver, on or before September 1 of each year. These requirements were established by 30 (United States Code) 28-f-k, as amended, and 43 Code of Federal Regulations (CFR) 3834 and 3835.

An affidavit of assessment work for the subject mining claims was timely received; however, our records do not show receipt of a waiver or a maintenance fee payment on or before September 1, 2007. for the 2008 assessment year. Therefore, the mining claims listed above are declared forfeited.

This decision does not relieve you of the liability for reclamation of all areas disturbed by your activities on lands encompassed by the subject mining claim(s) and/or site(s). After you complete the reclamation, you must notify the authorized officer of the appropriate surface managing agency so that

RECEIVED
B.L.M. AZ STATE OFFICE

2008 AUG 14 A 7:23

PHOENIX, ARIZONA

the authorized officer may conduct a final site inspection and determine whether you may be released from liability. If you fail to reclaim the land to the satisfaction of the authorized officer, the surface management agency may cite you for noncompliance under its surface management regulations.

For land administered by the Bureau of Land Management (BLM), if you fail to reclaim the land to the satisfaction of the authorized officer as required in 43 CFR Subpart 3809, BLM will issue an order of noncompliance under 43 CFR 3809.601(a). If you fail to comply with the noncompliance order, BLM may take further action under 43 CFR 3809.604. Failure to conduct reclamation is a prohibited act that may subject you to criminal penalties. See 43 CFR 3809.605(h) and 43 CFR 3809.700.

This decision may be appealed to the Interior Board of Land Appeals, Office of the Secretary, in accordance with the regulations contained in 43 CFR, Part 4, and the enclosed Form 1842-1. If an appeal is taken, your notice of appeal must be filed in this office (at the above address) within 30 days from receipt of this decision. The appellant has the burden of showing that the decision appealed from is in error.

If you wish to file a petition pursuant to regulation 43 CFR 4.21 (58 FR 4939, January 19, 1993) for a stay of the effectiveness of this decision during the time that your appeal is being reviewed by the Board, the petition for a stay must accompany your notice of appeal. A petition for a stay is required to show sufficient justification based on the standards listed below. Copies of the notice of appeal and petition for a stay must also be submitted to each party named in this decision and to the Interior Board of Land Appeals and to the appropriate Office of the Solicitor (see 43 CFR 4.413) at the same time the original documents are filed with this office. If you request a stay, you have the burden of proof to demonstrate that a stay should be granted.

Standards for Obtaining a Stay

Except as otherwise provided by law or other pertinent regulation, a petition for a stay of a decision pending appeal shall show sufficient justification based on the following standards:

(1) The relative harm to the parties if the stay is granted or denied,

(2) The likelihood of the appellant's success on the merits,

(3) The likelihood of immediate and irreparable harm if the stay is not granted, and

(4) Whether the public interest favors granting the stay.

Please include your AMC serial number(s) on all correspondence. If additional information is required, please call Tony Smith at 602-417-9355.

Alvin L. Burch
Group Administrator,
Renewable and Mineral Resources Group

RECEIVED
BLM AZ STATE OFFICE
2008 APR 30 P 1:42
PHOENIX, ARIZONA

Enclosure
Appeal Form 1842-1

RECEIVED
B.L.M. AZ STATE OFFICE

2008 AUG 14 A 7:24

PHOENIX, ARIZONA

ATTACHMENT 2

When Recorded Return Document to:
WALTER CHADDE
33575 S. TOPAZ RD.
BLACK CANYON CITY, AZ 85324

Ana Wayman-Trujillo, Recorder
OFFICIAL RECORDS OF YAVAPAI COUNTY
WALTER CHADDE ADL

B-4588 P-474
04/15/2008 01:16P
19.00 4227103

B-4588 P-474
Page: 1 of 4
ADL 4227103

FEE
$ 5
$8
$5
$1
$19 84

☐ Check here is this is a change of address.
Telephone: 909. 767. 5231
E-mail address: waltsbooks@yahoo.com

AFFIDAVIT OF PERFORMANCE OF ANNUAL WORK

BLM Date Stamp
RECEIVED
B.L.M. AZ STATE OFFICE
2008 APR -4 A 7:23
PHOENIX, ARIZONA

1. State of Arizona, County of YAVAPAI ss:
2. I (Name) WALTER CHADDE
3. Reside at (Address) 33575 S. TOPAZ RD.
City BLACK CANYON CITY County YAVAPAI
State AZ Zip 85324 being duly sworn, depose and say that I am a citizen of the United States, more than eighteen years of age, and that all of the facts set forth in this affidavit, subject to the provisions and penalties of 18 U.S.C. 1001 pertaining to the filing of false, fictitious, or fraudulent statements with the United States, are true and correct according to the best of my knowledge, information and belief.
4. Owner's name and address (If not shown in Items 1-3 above). _____

5. That I am personally acquainted with the mining claim(s). The work and improvements were made by and at the expense of the owner(s) of said claim(s). Said contiguous group of claims, listed on this document, are situated in the _____ (optional) Mining District; YAVAPAI County, Arizona.

Line No.	AMC NUMBER	CLAIM/SITE NAME	COUNTY RECORDER DATA (If available)	TWP	RNG	SEC
1	370787	GIMME SOME		11½N	1E	20
2						
3						
4						
5						
6						

RECEIVED
BLM AZ STATE OFFICE
2008 APR 30 P 12:
PHOENIX, ARIZONA

Form: MCF108
Revised Jan. 2006
Page 1 of 2

RECEIVED
B.L.M. AZ STATE OFFICE

2008 AUG 14 A 7:24

PHOENIX, ARIZONA

ATTACHMENT 2

AFFIDAVIT OF PERFORMANCE OF ANNUAL WOF

B-4588 P-474
Page: 2 of 4
ADL 4227103

BLM Date Stamp

RECEIVED
2008 APR -4 A 7:23
PHOENIX, ARIZONA

RECEIVED
B.L.M. AZ STATE OFFICE
2008 APR 30 P 1:53
PHOENIX, ARIZONA

7						
8						
9						
10						

6. That between the dates starting at 12 o'clock noon on September 1, 20 07 and ending at 12 o'clock noon on September 1, 20 08 at least $ 500.00 dollars worth of work and improvements were done and performed upon said claim(s) or upon one or more of a contiguous group of claims for the benefit of all, wholly or partly outside of a contiguous group of claims for the benefit of all, not including the location work.

7. That the following persons were employed to perform the work and improvements described herein: KAREN SNYDER, WALTER CHADDE

8. That the work and improvements performed were: PROSPECTING WASHS WITH METAL DETECTORS, CLEAN UP.

9. Dated: March 31, 2008 Signature: Walter Herbert Chadde

SUBSCRIBED AND SWORN TO before me, a Notary Public, this 31 day of March 2008

By: Walter Herbert Chadde

Notary Public

My Commission Expires Nov. 14, 2011

OFFICIAL SEAL
BRANISLAV VUJIC
NOTARY PUBLIC - State of Arizona
MARICOPA COUNTY
My Comm. Expires Nov. 14, 2011

Bureau of Land Management
Arizona State Office
www.az.blm.gov

No. of Claims: 1 x $10 = 10
Check No.: 3133 Init. HMC
Receipt No.: 1684153
For BLM Use Only

Form: MCF108
Revised Jan. 2006
Page 2 of 2

This form is available from the **Arizona Department of Mines & Mineral Resources** and may be reproduced.

RECEIVED
B.L.M. AZ STATE OFFICE

2008 AUG 14 A 7:24

PHOENIX, ARIZONA

ATTACHMENT 2

Form 3830-2
(March 2007)

UNITED STATES DEPARTMENT OF THE INTERIOR
BUREAU OF LAND MANAGEMENT

FORM APPROVED
OMB NO. 1004-0114
Expires: February 28, 2010

MAINTENANCE FEE WAIVER CERTIFICATION

SEE INSTRUCTIONS ON REVERSE

1. This small miner waiver is filed for the assessment year beginning at noon on September 1, 2007 and ending at noon on September 1, 2008
2. The undersigned and all related parties owned ten or fewer mining claims, mill, or tunnel sites located and maintained on Federal lands in the United States of America on September 1, 2007
3. The undersigned have performed the assessment work **required by law** for each mining claim listed **prior to filing this waiver** and understand that by filing this form; an affidavit of assessment work **must** be recorded by the December 30th following the filing of this waiver.
4. The undersigned understand that if the assessment work obligation has not yet come due under 30 U.S.C. 28 (for those claims in their first assessment year only); a notice of intent to hold reciting this condition **must** be recorded by the December 30th following the filing of this waiver.
5. The undersigned understand that mill and tunnel sites may also be listed upon this waiver and be waived from payment of the maintenance fee; and that a notice of intent to hold for these sites is required to be recorded by the December 30th immediately following the filing of this waiver.
6. The undersigned understand and acknowledge that pursuant to 43 U.S.C. 1212 and 18 U.S.C. 1001; the filing or recording of a false, fictitious, or fraudulent document with the Bureau of Land Management may result in a fine of up to $250,000, a prison term not to exceed five years, or both.
7. The mining claims, mill or tunnel sites for which this waiver from payment of the maintenance fees is requested are:

CLAIM OR SITE NAME	BLM RECORDATION SERIAL NUMBER
1. "GIMME SOME" 11½ IE 20 NE¼ SECTION	AMC 370787
2.	
3.	
4.	
5.	
6.	
7.	
8.	
9.	
10.	

RECEIVED
BLM AZ STATE OFFICE
2008 APR 30 P 1:42
PHOENIX, ARIZONA

The owner(s) (claimants) of the above mining claims and sites are:

WALTER CHADDE
(Owner's Name - Please Print)

Walter Chadde
(Owner's Signature)

33515 S. TOPAZ RD.
(Street or P.O. Box)

BLACK CANYON CITY AZ 85324
(City) (State) (Zip Code)

(Owner's Name - Please Print)

(Owner's Signature)

(Street or P.O. Box)

(City) (State) (Zip Code)

RECEIVED
B.L.M. AZ STATE OFFICE
2008 APR -4 A 7:22
PHOENIX, ARIZONA

(Owner's Name - Please Print)

(Owner's Signature)

(Street or P.O. Box)

(City) (State) (Zip Code)

(Continued on page 2)

RECORDERS MEMO: LEGIBILITY
QUESTIONABLE FOR GOOD REPRODUCTION

RECEIVED
B.L.M. AZ STATE OFFICE

2008 AUG 14 A 7:24

PHOENIX, ARIZONA

ATTACHMENT 2

(Owner's Name - Please Print)	(Owner's Signature)		
(Street or P.O. Box)	(City)	(State)	(Zip Code)
(Owner's Name - Please Print)	(Owner's Signature)		
(Street or P.O. Box)	(City)	(State)	(Zip Code)
(Owner's Name - Please Print)	(Owner's Signature)		
(Street or P.O. Box)	(City)	(State)	(Zip Code)
(Owner's Name - Please Print)	(Owner's Signature)		
(Street or P.O. Box)	(City)	(State)	(Zip Code)

RECEIVED
BLM AZ STATE OFFICE
2008 APR 30 P 1:42
PHOENIX, ARIZONA

INSTRUCTIONS

1. This certification is made under the provisions of § 1744 of Title 43 and § 28-28k of Title 30 of the United States Code; and the regulations thereunder (43 CFR Part 3830).
2. The claimant(s) **must** fill in the dates in paragraph 1 for the beginning and ending of the assessment year for which this waiver is sought.
3. The claimant(s) **must** fill in the date in paragraph 2 for the beginning of the assessment year for which this waiver is sought.
4. All claim and site names and Bureau of Land Management (BLM) serial numbers **must** be listed for the mining claims, mill sites, and tunnel sites for which the waiver is sought.
5. All owners of the mining claims, mill sites, and tunnel sites and their addresses **must** be given.
6. This waiver form **must** be signed by all the claimants or their designated agent, in original form. If an agent is designated, a notarized designation of agent, signed by all of the claimants with proper address given, **must** be submitted with this waiver.
7. This form **must** be filed no later than September 1st for the upcoming assessment year in the BLM State Office where the mining claims or sites are recorded, or the waiver cannot be granted by the BLM. (Example: to obtain a waiver for the assessment year 2000, which begins at noon on September 1, 1999, you **must** qualify for and file for a waiver no later than September 1, 1999, in the proper BLM State Office).
8. For all mining claims which require assessment work, you **must** record an affidavit of labor on or before the December 30th immediately following the filing of this waiver. For all other mining claims or sites waived, you must record a notice of intent to hold on or before the December 30th immediately following the filing of this waiver.
9. Mill and tunnel sites may also be listed upon this waiver and be waived from payment of the maintenance fee. A notice of intent to hold for these sites is required to be filed by the December 30th following the filing of this waiver.

NOTICE/BURDEN HOURS STATEMENT

The Privacy Act of 1974, *as amended,* and the regulation in 43 CFR 2.48(d) provide that you be furnished the following information in connection with the information required by this certification of waiver from rental fees.

AUTHORITY: 30 U.S.C. 28-28k; 43 U.S.C. 1201, 1457, 1740, and 1744; and 43 CFR 3830.

PRINCIPLE PURPOSE: This information is to be used to verify that the owner(s) (claimants) of a mining claim has complied with 30 U.S.C. 28f and is entitled to perform assessment work in lieu of paying the maintenance fee for the mining claims listed on this form.

ROUTINE USE: (1) Adjudication of the claimant(s) certification of waiver from paying the maintenance fee otherwise required by 30 U.S.C. 28f. (2) Disclosure may be made to appropriate Federal agencies when location is made within the agency's geographic area of responsibility. (3) Information from the record and/or the record will be transferred to the appropriate Federal, State, or local agency, or a member of the public in response to a specific request for pertinent information. (4) Information may also be provided to the Department of Justice or in a proceeding before a court or adjudicative body; or to Federal, State, local or foreign agencies when needed for enforcement of civil or criminal codes or applicable regulations concerning title rights upon the public land.

EFFECT OF NOT PROVIDING INFORMATION: Disclosure of this *information is required by 30 U.S.C. 28f and 43 CFR Part 3830 for those qualified* claimants wishing to take the small miner waiver allowed. Failure to supply the information required in this form to support the claimants certification of waiver from payment of the otherwise required maintenance fees will result in the waiver being disallowed and the mining claims subject to forfeiture by BLM under 30 U.S.C. 28i.

The Paperwork Reduction Act of 1995 requires us to inform you that:

This information is being collected to allow the BLM to determine if you qualify for a waiver from the payment of $100 per mining claim or site maintenance fee established in 30 U.S.C. 28f and the implementing regulations at 43 CFR 3830. A response to this request is required in accordance with the statute to obtain your benefit.

BLM would like you to know that you do not have to respond to this, or any other, Federal agency-sponsored information collection unless it displays a currently valid OMB control number.

Public reporting burden for this form is estimated to average 20 minutes (.33 hours) per response, including time to review instructions, gathering and maintaining data, and completing and reviewing the form. Direct comments regarding this burden estimate, or any other aspect of this form, to the U.S. Department of the Interior, Bureau of Land Management, (1004-0114) Bureau Information Collection Clearance Officer (WO-630), Mail Stop 401 LS, 1849 C St, N.W., Washington, D.C. 20240.

FOR OFFICIAL USE ONLY

RECEIVED
BLM AZ STATE OFFICE
2008 APR -4 A 11:23
PHOENIX, ARIZONA

RECORDERS MEMO: LEGIBILITY
QUESTIONABLE FOR GOOD REPRODUCTION

RECEIVED
B.L.M. AZ STATE OFFICE

2008 AUG 14 A 7:24

PHOENIX, ARIZONA

OF THE RETURN ADDRESS, FOLD AT DOTTED LINE

CERTIFIED MAIL™

WALTER CHADDE
33575 S. TOPAZ RD.
BLACK CANYON CITY, AZ 85324

7007 0710 0000 2658 8409

UNITED STATES POSTAL SERVICE

0000

85004

U.S. POSTAGE
PAID
BLACK CANYON CITY
85324
APR 28, '08
AMOUNT
$5.38
00050694-01

BUREAU OF LAND MANAGEMENT
ARIZONA STATE OFFICE
ONE NORTH CENTRAL AVE.
SUITE 800
PHOENIX, AZ 85004-4427

RECEIVED
BLM AZ STATE OFFICE
2008 APR 30 P 1:41
PHOENIX, ARIZONA

RECEIVED
B.L.M. AZ STATE OFFICE

2008 AUG 14 A 7:24

PHOENIX, ARIZONA

RECEIVED
B.L.M. AZ STATE OFFICE

2008 AUG 14 A 7:24

PHOENIX, ARIZONA

PLACE STICKER AT TOP OF ENVELOPE TO THE RIGHT

United States Department of the Interior
OFFICE OF HEARINGS AND APPEALS
Interior Board of Land Appeals
801 N. Quincy Street, Suite 300
Arlington, Virginia 22203

703-235-3750 703-235-8349 (fax)

CERTIFIED
TAKE PRIDE IN AMERICA
RECEIVED
2008 JUL 21 A 10:38
BLM AZ STATE OFFICE
PHOENIX, ARIZONA

July 15, 2008

IBLA 2008-150	)	AMC 370787
	)	
WALTER CHADDE	)	Mining Claim Maintenance Fees
	)	
	)	Decision Affirmed;
	)	Petition for Stay Denied as Moot

ORDER

Walter Chadde has appealed from and petitioned for a stay of an April 4, 2008, decision of the Arizona State Office, Bureau of Land Management (BLM), declaring the Gimme Some association placer mining claim (AMC 370787) forfeited for failure to pay the $125 per claim maintenance fee or to file a Maintenance Fee Payment Waiver Certification (Waiver Certification) on or before September 1, 2007,[1] for the 2008 assessment year.

Because the record shows that appellant failed to pay the fee or file a Waiver Certification on or before September 1, 2007, we affirm BLM's decision and deny the petition for stay as moot.

Under 30 U.S.C. § 28f(a) (2000),[2] the holder of an unpatented mining claim, mill site, or tunnel site is required to pay a maintenance fee for each claim or site on or before September 1 of each year for the years 2004 through 2008. *See* 43 C.F.R. § 3834.11(a)(2). Payment of the claim maintenance fee is in lieu of the assessment work requirements of the Mining Law of 1872, 30 U.S.C. §§ 28-28e (2000), and the related filing requirements of section 314(a) of the Federal Land Policy and

---

[1] Although BLM's decision states that the maintenance fee documents were due on Sept. 1, 2007, that day was a Saturday. The next business day was Tuesday, Sept. 4, 2007, Sept. 3 being Labor Day, a Federal holiday.

[2] Congress has amended 30 U.S.C. § 28f(a) (2000) twice in Department of the Interior and Related Agencies Appropriations Acts. The first, Pub. L. No. 107-63, 115 Stat. 414, 418-19 (2001), required payment of the claim maintenance fee on or before Sept. 1 of each year for the years 2002 and 2003, and the second, Pub. L. No. 108-108, 117 Stat. 1241, 1245 (2003), required payment of the claim maintenance fee on or before Sept. 1 of each year for the years 2004 through 2008.

Management Act of 1976 (FLPMA), 43 U.S.C. § 1744(a) (2000), for the upcoming assessment year that begins at noon on September 1 of the year payment is due. *See* 30 U.S.C. § 28f(a) and (b) (2000); 43 C.F.R. § 3834.11(a).

The failure to pay the claim maintenance fee "shall conclusively constitute a forfeiture of the unpatented mining claim, mill or tunnel site by the claimant and the claim shall be deemed null and void by operation of law." 30 U.S.C. § 28i (2000); *see* 43 C.F.R. §§ 3830.91(a), 3835.92(a). Congress, however, provided the Secretary with discretion to waive the fee for a claimant who certified in writing that on the date the payment was due, the claimant and all related parties held not more than 10 mining claims, mill sites, or tunnel sites, or any combination thereof, on public lands and had performed assessment work required under the Mining Law of 1872, for the preceding assessment year ending at noon on September 1 of the calendar year in which payment of the claim maintenance fee is due. 30 U.S.C. § 28f(d)(1) (2000); *see Audrey Bradbury*, 160 IBLA 269, 273-74 (2003). BLM implemented this statute with a regulation that requires a claimant to file "BLM's waiver certification form on or before September 1 of each assessment year for which you are seeking a waiver." 43 C.F.R. § 3835.10(a).

Eight co-claimants located the claim on December 12, 2005, and filed a copy of the location notice with BLM for recordation on March 15, 2006. On August 4, 2006, they all quitclaimed their interest in the claim to appellant. On August 25, 2006, appellant timely filed a Waiver Certification with BLM for the 2007 assessment year. He also submitted an affidavit of labor for the 2006 assessment year, although such document was not required because the Mining Law does not require the performance of assessment work in the assessment year in which the claim was located, in this case the 2006 assessment year. *See* 43 C.F.R. § 3835.14(b) (claimant must file a notice of intent to hold, not an affidavit of labor, "on or before the December 30 immediately following the September 1st for which you applied for a waiver").

The case record does not contain a Waiver Certification filed on or before September 1, 2007, and no maintenance fee was paid on or before that date for the 2008 assessment year. The record contains a copy of an envelope postmarked September 10, 2007, in which BLM apparently received from appellant, on September 13, 2007, an affidavit of labor for the claim and check for $10.00 for the filing fee.

On appeal, appellant admits that he may not have submitted a 2008 Waiver Certification, but also suggests that it may have been included with his affidavit of labor and that BLM lost it. However, the absence of a legally significant document from BLM's public records gives rise to the presumption that it was never filed with

RECEIVED
BLM AZ STATE OFFICE

2008 JUL 21 A 10: 18

PHOENIX. ARIZONA

BLM, since Federal Government employees are presumed to have properly performed their official duties and not lost or misplaced such a document. *John J. Trautner*, 165 IBLA 265, 270 (2005), and cases cited therein. Appellant offers no evidence to rebut this presumption.

Furthermore, even if appellant had submitted a Waiver Certification in the envelope postmarked September 10, 2007, the filing was untimely and the claim would be forfeited. The regulation at 43 C.F.R. § 3830.5 defines "[f]iled" as either received by BLM by the due date or postmarked by the due date and received within 15 days thereafter. Appellant's envelope was postmarked well after the due date.

BLM and this Board are without authority to excuse lack of compliance with the maintenance fee requirement of the Act, to extend the time for compliance, or to afford any relief from the statutory consequences. *Richard W. Cahoon Family Limited Partnership*, 139 IBLA 323, 326 (1997). In the absence of a timely-filed maintenance fee payment or Waiver Certification, BLM properly declared the claim forfeited by operation of law. 43 C.F.R. § 3835.92(a); *see Joe Bob Hall*, 135 IBLA 284, 286 (1996); *Alamo Ranch Co.*, 135 IBLA 61, 76 (1996).

Accordingly, pursuant to the authority delegated to the Board of Land Appeals by the Secretary of the Interior, 43 C.F.R. § 4.1, the decision is affirmed. The petition for stay is denied as moot.

Bruce R. Harris
Deputy Chief Administrative Judge

I concur:

H. Barry Holt
Chief Administrative Judge

RECEIVED
BLM AZ STATE OFFICE
2008 JUL 21 A 10 18
PHOENIX, ARIZONA

APPEARANCES:

Walter Chadde
33575 S. Topaz Rd.
Black Canyon City, AZ 85324

cc: Arizona State Office
Bureau of Land Management
U.S. Department of the Interior
One North Central Avenue, Suite 800
Phoenix, AZ 85004-4427

COPY

UNITED STATES
DEPARTMENT OF THE INTERIOR
BUREAU OF LAND MANAGEMENT
ARIZONA STATE OFFICE
ONE NORTH CENTRAL AVENUE, SUITE 800
PHOENIX, ARIZONA 85004-4427

In Reply Refer To:
AMC370774
(AZ933) TS

May 01, 2008

Certified Mail Return Receipt Requested No. 7006 3450 0002 4719 3669

Memorandum

To: Board of Land Appeals, Office of the Secretary

From: Deputy State Director, Resources Division

Subject: Transmitting Appeal of: Walter Chadde

Kind of Application: Mining Claim Decision for AMC370787; Claim Name: GIMME SOME

Referring to the above-cited case, I am transmitting a notice of an appeal from the decision of the

Lands and Minerals Adjudication & Withdrawals Department dated April 04, 2008

■ There are no conflicting cases of record.

☐ The conflicting cases shown on the status sheet have been properly noted as to the appeal and favorable action thereon suspended pending final action on the appeal.

☐ The records of the conflicting or reference cases identified below are transmitted herewith for use in connection with the appeal.

Michael A. Taylor

Point of Contact: Tony Smith, AZ933
602-417-9355

Return files to address listed above.

Enclosure (copy of decision)

cc: BLM, Walter Chadde; Field Solicitor: John Gaudio

*U.S. GOVERNMENT PRINTING OFFICE: 1999-773-004/41162

United States Department of the Interior
OFFICE OF HEARINGS AND APPEALS
Interior Board of Land Appeals
801 N. Quincy Street, Suite 300
Arlington, Virginia 22203

703-235-3750 703-235-8349 (fax)

CERTIFIED
TAKE PRIDE IN AMERICA
RECEIVED
2008 JUL 21 A 10:58
BLM AZ STATE OFFICE
PHOENIX, ARIZONA

July 15, 2008

IBLA 2008-150	)	AMC 370787
	)	
WALTER CHADDE	)	Mining Claim Maintenance Fees
	)	
	)	Decision Affirmed;
	)	Petition for Stay Denied as Moot

ORDER

Walter Chadde has appealed from and petitioned for a stay of an April 4, 2008, decision of the Arizona State Office, Bureau of Land Management (BLM), declaring the Gimme Some association placer mining claim (AMC 370787) forfeited for failure to pay the $125 per claim maintenance fee or to file a Maintenance Fee Payment Waiver Certification (Waiver Certification) on or before September 1, 2007,[1] for the 2008 assessment year.

Because the record shows that appellant failed to pay the fee or file a Waiver Certification on or before September 1, 2007, we affirm BLM's decision and deny the petition for stay as moot.

Under 30 U.S.C. § 28f(a) (2000),[2] the holder of an unpatented mining claim, mill site, or tunnel site is required to pay a maintenance fee for each claim or site on or before September 1 of each year for the years 2004 through 2008. *See* 43 C.F.R. § 3834.11(a)(2). Payment of the claim maintenance fee is in lieu of the assessment work requirements of the Mining Law of 1872, 30 U.S.C. §§ 28-28e (2000), and the related filing requirements of section 314(a) of the Federal Land Policy and

---

[1] Although BLM's decision states that the maintenance fee documents were due on Sept. 1, 2007, that day was a Saturday. The next business day was Tuesday, Sept. 4, 2007, Sept. 3 being Labor Day, a Federal holiday.

[2] Congress has amended 30 U.S.C. § 28f(a) (2000) twice in Department of the Interior and Related Agencies Appropriations Acts. The first, Pub. L. No. 107-63, 115 Stat. 414, 418-19 (2001), required payment of the claim maintenance fee on or before Sept. 1 of each year for the years 2002 and 2003, and the second, Pub. L. No. 108-108, 117 Stat. 1241, 1245 (2003), required payment of the claim maintenance fee on or before Sept. 1 of each year for the years 2004 through 2008.

SENDER: *COMPLETE THIS SECTION*

- Complete items 1, 2, and 3. Also complete item 4 if Restricted Delivery is desired.
- Print your name and address on the reverse so that we can return the card to you.
- Attach this card to the back of the mailpiece, or on the front if space permits.

1. Article Addressed to: MAY 01 2008

WALTER CHADDE
33575 S TOPAZ RD
BLACK CANYON CITY, AZ 85324
933(TS) AMC370774

COMPLETE THIS SECTION ON DELIVERY

A. Signature
X [signature] ☐ Agent ☒ Addressee

B. Received by *(Printed Name)* WALTER CHADDE
C. Date of Delivery 05-02-08

D. Is delivery address different from item 1? ☐ Yes
If YES, enter delivery address below: ☒ No

3. Service Type
☑ Certified Mail ☐ Express Mail
☐ Registered ☑ Return Receipt for Merchandise
☐ Insured Mail ☐ C.O.D.

4. Restricted Delivery? *(Extra Fee)* ☐ Yes

2. Article Number
(Transfer from service label) 7006 3450 0002 4719 3676

PS Form 3811, February 2004 Domestic Return Receipt 102595-02-M-1540

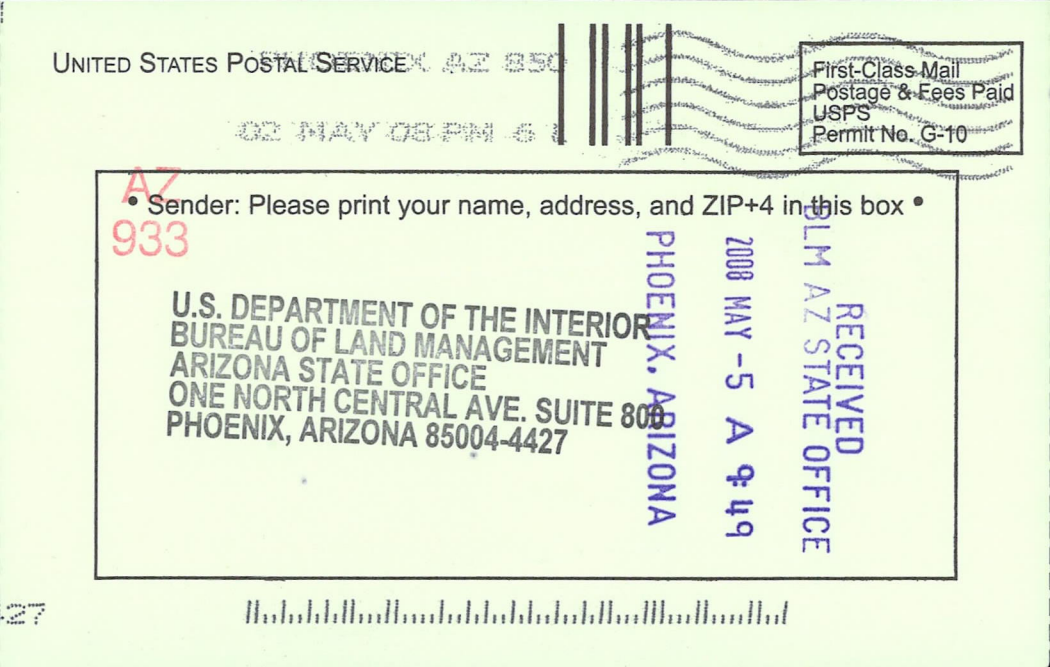
UNITED STATES POSTAL SERVICE
First-Class Mail
Postage & Fees Paid
USPS
Permit No. G-10
AZ
933
• Sender: Please print your name, address, and ZIP+4 in this box •
U.S. DEPARTMENT OF THE INTERIOR
BUREAU OF LAND MANAGEMENT
ARIZONA STATE OFFICE
ONE NORTH CENTRAL AVE. SUITE 800
PHOENIX, ARIZONA 85004-4427
PHOENIX, ARIZONA
2008 MAY -5 A 9:49
RECEIVED
BLM AZ STATE OFFICE

Management Act of 1976 (FLPMA), 43 U.S.C. § 1744(a) (2000), for the upcoming assessment year that begins at noon on September 1 of the year payment is due. *See* 30 U.S.C. § 28f(a) and (b) (2000); 43 C.F.R. § 3834.11(a).

The failure to pay the claim maintenance fee "shall conclusively constitute a forfeiture of the unpatented mining claim, mill or tunnel site by the claimant and the claim shall be deemed null and void by operation of law." 30 U.S.C. § 28i (2000); *see* 43 C.F.R. §§ 3830.91(a), 3835.92(a). Congress, however, provided the Secretary with discretion to waive the fee for a claimant who certified in writing that on the date the payment was due, the claimant and all related parties held not more than 10 mining claims, mill sites, or tunnel sites, or any combination thereof, on public lands and had performed assessment work required under the Mining Law of 1872, for the preceding assessment year ending at noon on September 1 of the calendar year in which payment of the claim maintenance fee is due. 30 U.S.C. § 28f(d)(1) (2000); *see Audrey Bradbury*, 160 IBLA 269, 273-74 (2003). BLM implemented this statute with a regulation that requires a claimant to file "BLM's waiver certification form on or before September 1 of each assessment year for which you are seeking a waiver." 43 C.F.R. § 3835.10(a).

Eight co-claimants located the claim on December 12, 2005, and filed a copy of the location notice with BLM for recordation on March 15, 2006. On August 4, 2006, they all quitclaimed their interest in the claim to appellant. On August 25, 2006, appellant timely filed a Waiver Certification with BLM for the 2007 assessment year. He also submitted an affidavit of labor for the 2006 assessment year, although such document was not required because the Mining Law does not require the performance of assessment work in the assessment year in which the claim was located, in this case the 2006 assessment year. *See* 43 C.F.R. § 3835.14(b) (claimant must file a notice of intent to hold, not an affidavit of labor, "on or before the December 30 immediately following the September 1st for which you applied for a waiver").

The case record does not contain a Waiver Certification filed on or before September 1, 2007, and no maintenance fee was paid on or before that date for the 2008 assessment year. The record contains a copy of an envelope postmarked September 10, 2007, in which BLM apparently received from appellant, on September 13, 2007, an affidavit of labor for the claim and check for $10.00 for the filing fee.

On appeal, appellant admits that he may not have submitted a 2008 Waiver Certification, but also suggests that it may have been included with his affidavit of labor and that BLM lost it. However, the absence of a legally significant document from BLM's public records gives rise to the presumption that it was never filed with

BLM, since Federal Government employees are presumed to have properly performed their official duties and not lost or misplaced such a document. *John J. Trautner*, 165 IBLA 265, 270 (2005), and cases cited therein. Appellant offers no evidence to rebut this presumption.

Furthermore, even if appellant had submitted a Waiver Certification in the envelope postmarked September 10, 2007, the filing was untimely and the claim would be forfeited. The regulation at 43 C.F.R. § 3830.5 defines "[f]iled" as either received by BLM by the due date or postmarked by the due date and received within 15 days thereafter. Appellant's envelope was postmarked well after the due date.

BLM and this Board are without authority to excuse lack of compliance with the maintenance fee requirement of the Act, to extend the time for compliance, or to afford any relief from the statutory consequences. *Richard W. Cahoon Family Limited Partnership*, 139 IBLA 323, 326 (1997). In the absence of a timely-filed maintenance fee payment or Waiver Certification, BLM properly declared the claim forfeited by operation of law. 43 C.F.R. § 3835.92(a); *see Joe Bob Hall*, 135 IBLA 284, 286 (1996); *Alamo Ranch Co.*, 135 IBLA 61, 76 (1996).

Accordingly, pursuant to the authority delegated to the Board of Land Appeals by the Secretary of the Interior, 43 C.F.R. § 4.1, the decision is affirmed. The petition for stay is denied as moot.

Bruce R. Harris
Deputy Chief Administrative Judge

I concur:

H. Barry Holt
Chief Administrative Judge

APPEARANCES:

Walter Chadde
33575 S. Topaz Rd.
Black Canyon City, AZ 85324

cc: Arizona State Office
Bureau of Land Management
U.S. Department of the Interior
One North Central Avenue, Suite 800
Phoenix, AZ 85004-4427

RECEIVED
BLM AZ STATE OFFICE
2008 JUL 21 A 10 18
PHOENIX, ARIZONA

UNITED STATES
DEPARTMENT OF THE INTERIOR
OFFICE OF HEARINGS AND APPEALS
801 N. QUINCY ST., SUITE 300
ARLINGTON, VA 22203

OFFICIAL BUSINESS
PENALTY FOR PRIVATE USE, $300

RECEIVED
BLM AZ STATE OFFICE
2008 JUL 21 A 10: 1
PHOENIX, ARIZONA



Hasler

016H16506916
$00.42⁰
07/16/2008
Mailed From 22203
US POSTAGE

Arizona State Office
U.S. Department of the Interior
One North Central Avenue, Suite 800
Phoenix, AZ 85004-4427

85004-4427

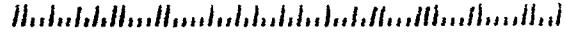

COPY



U.S. Postal Service™
CERTIFIED MAIL™ RECEIPT
(Domestic Mail Only; No Insurance Coverage Provided)

For delivery information visit our website at www.usps.com

OFFICIAL USE

MAY 01 2008

Postage $
Certified Fee
Return Receipt Fee (Endorsement Required)
Restricted Delivery Fee (Endorsement Required)
Total Postage & Fees $

Postmark Here

PHOENIX AZ 2008 MAY 1 RECEIVED BLM AZ STATE OFFICE

7006 3450 0002 4719 3669

Sent To: OFFICE OF HEARINGS AND APPEAL
Street, Apt. No.; or PO Box No.: U.S. DEPARTMENT OF THE INTERIOR
City, State, ZIP+4: 801 NORTH QUINCY ST. SUITE 300
ARLINGTON, VA 22203
933(TS) AMC370774

PS Form 3800, August 2006 — See Reverse for Instructions

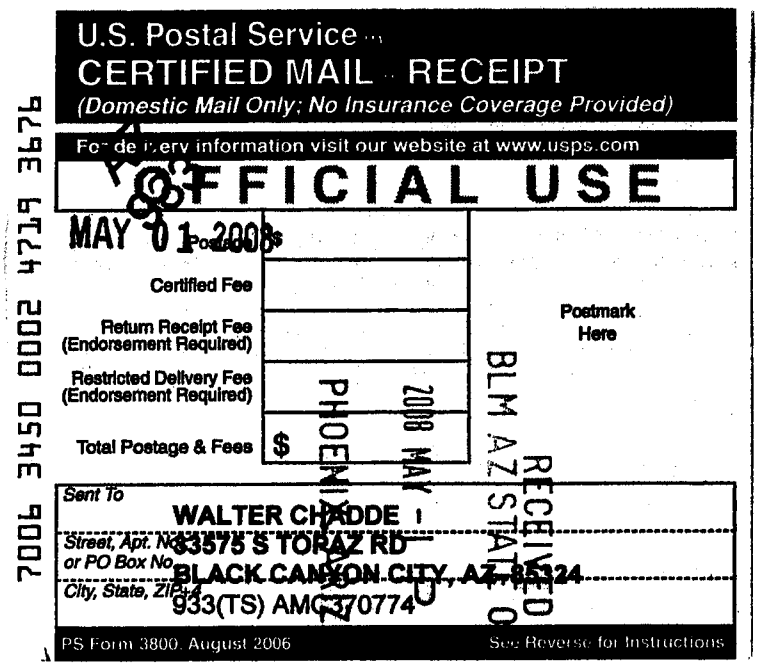

U.S. Postal Service™
CERTIFIED MAIL™ RECEIPT
(Domestic Mail Only; No Insurance Coverage Provided)

For delivery information visit our website at www.usps.com

OFFICIAL USE

MAY 01 2008

Postage $
Certified Fee
Return Receipt Fee (Endorsement Required)
Restricted Delivery Fee (Endorsement Required)
Total Postage & Fees $

Postmark Here

PHOENIX AZ 2008 MAY 1 RECEIVED BLM AZ STATE OFFICE

7006 3450 0002 4719 3676

Sent To: WALTER CHADDE
Street, Apt. No.; or PO Box No.: 33575 S TOPAZ RD
City, State, ZIP+4: BLACK CANYON CITY, AZ 85324
933(TS) AMC370774

PS Form 3800, August 2006 — See Reverse for Instructions

UNITED STATES
DEPARTMENT OF THE INTERIOR
BUREAU OF LAND MANAGEMENT
ARIZONA STATE OFFICE
ONE NORTH CENTRAL AVENUE, SUITE 800
PHOENIX, ARIZONA 85004-4427

In Reply Refer To:
AMC370774
(AZ933) TS

May 01, 2008

Certified Mail Return Receipt Requested No. 7006 3450 0002 4719 3669

Memorandum

To: Board of Land Appeals, Office of the Secretary

From: Deputy State Director, Resources Division

Subject: Transmitting Appeal of: Walter Chadde

Kind of Application: Mining Claim Decision for AMC370787; Claim Name: GIMME SOME

Referring to the above-cited case, I am transmitting a notice of an appeal from the decision of the

Lands and Minerals Adjudication & Withdrawals Department dated April 04, 2008

■ There are no conflicting cases of record.

☐ The conflicting cases shown on the status sheet have been properly noted as to the appeal and favorable action thereon suspended pending final action on the appeal.

☐ The records of the conflicting or reference cases identified below are transmitted herewith for use in connection with the appeal.

/S/ Michael A. Taylor

Michael A. Taylor

Point of Contact: Tony Smith, AZ933
602-417-9355

Return files to address listed above.

Enclosure (copy of decision)

cc: BLM, Walter Chadde; Field Solicitor: John Gaudio

UNITED STATES
DEPARTMENT OF THE INTERIOR
OFFICE OF HEARINGS AND APPEALS
801 N. QUINCY ST., SUITE 300
ARLINGTON, VA 22203

OFFICIAL BUSINESS
PENALTY FOR PRIVATE USE, $300

RECEIVED
BLM AZ STATE OFFICE
2008 JUL 21 A 10: 17
PHOENIX, ARIZONA

Hasler
016H16506918
$00.420
07/16/2008
Mailed From 22203
US POSTAGE

Arizona State Office
U.S. Department of the Interior
One North Central Avenue, Suite 800
Phoenix, AZ 85004-4427

85004+4427

Date: 05/01/2008

ROUTING AND TRANSMITTAL SLIP

TO: *(Name, office symbol, room number, building, Agency/Post)*	Initials	Date
1. Amy Bunda (AZ 933)	AB	5/1/08
2. Al Burch (AZ 932)	A. Burch	5/1/08
3. Mike Taylor (AZ 930)	MT	5/1/08
4. Pauline Brown (AZ 933)	PB	MAY 01 2008
5.		
6.		
7.		
8.		
9.		

	Action		File		Note and Return
	Approval		For Clearance		Per Conversation
	As Requested		For Correction		Prepare Reply
	Circulate		For Your Information		See Me
	Comment		Investigate	X	Signature
x	Coordination		Justify		

REMARKS:

DO NOT use this form as a RECORD of approvals, concurrences, disposal, clearances, and similar actions

From: *(Name, org. symbol, Agency/Post)*	Room No.
Amy Bunda Land Law Examiner, AZ933	Phone No. FTS x 334

OPTIONAL FORM 41 (Rev. 7/76)
Prescribed by GSA
FPMR (41 CFR) 101-11.206

NOTICE OF APPEAL

RE: #3800 (AZ-933) TSAM C 370774

In regards to claim : AMC370787

"Gimme Some", owner : Walter Chadde
Appellant.

RECEIVED
BLM AZ STATE OFFICE
2008 APR 30 P 1:41
PHOENIX, ARIZONA

Appellant purchased this 160 acre claim via E-Bay in August 2006 for USD $1500.00 and recorded this ownership with a deed in Yavapai County, Arizona.
Thus, this claim is real property and involuntary forfiture without just compensation, or "seizure" without due process, or the unusual of punishment of forfiture due to a lost form, (while the filing fee was paid - attachment one) or the administrative process instead of a jury trial - since the value in contraversy exceeds twenty dollars, is in violation of the Constitutional Amendments below:

Amendment IV
The right of the people to be secure in their person, houses, papers and effects, against *unreasonable searches and seizures*, shall not be violated, and no warrents
shall issue, but upon probable cause, supported by oath or affirmation, and particularly describing the place to be searched, and the person or things to be seized.

Amendment V
No person shall be held to answer for a capital, or otherwise infamous crime, unless
on a presentment or indictment of a grand jury, except in cases arising in the land
or naval forces, or in the militia, when in actual service in time of war or public danger; nor shall any person be subject for the same offense to be twice put in jeopardy of life or limb; nor shall be compelled in any criminal case to be a witness
against himself, *nor be deprived of life, liberty, or property, without due process of*
law; nor shall private property be taken for public use, without due compensation.

Amendment VII
In suits at common law, where the value in controversy shall exceed twenty dollars,
the right of trial by jury shall be preserved, and no fact tried by a jury, shall be otherwise reexamined in any court of the United States, than according to the

rules of the common law.

Amendment VIII
Excessive bail shall not be required, nor excessive fines imposed, nor cruel and *unusual punishments* inflicted.

RECEIVED
BLM AZ STATE OFFICE
2008 APR 30 P 4:41
PHOENIX, ARIZONA

1) Sequence of Events :

Appellant filled a timely notorized affidavit of assessment work with a $10.00 fee. This was recorded and the appelants check for $10.00 (attachment one) was
cashed verifying that the annual work assessment was accepted and all was in order. Attachment one shows the cashed check as de jure acceptance of the small maintenance fee waiver by the BLM.

Appellant was not notified by the BLM that anything was unacceptable until April 2008, a full seven months after the BLM cashed my filing fee to show de jure
acceptance of appellants "affidavit of assesment".
A phone call to appellant, by Tony Smith, claimed that seven months prior I did not file a form 3830-2, which is a kind of "envelope" for the "affidavit" which I did file and pay the fee.

Form 3830-2 requires no notorizations, no filing fee, in fact it is redundant. The "affidavit" Form MCF108, and should be abolished by the paperwork act of 1995. Even if the absence of this form had any relevance to the affected, affidavit by the applicant should have been notified in Sept. of 2007 and at worse been "denied qualification of the waiver" and accessed the $125.00 fee in timely manner.

Appellant further admits that he cannot prove he mailed the form 3830-2 to the BLM, yet the other possibilities below exist:

1) The form was lost in the mail
2) The form was lost by the BLM

Nevertheless if this form was of any importance to the "affidavit" applellant should have been notified in Sept. 2007 that his affidavit was not acceptable and he was being accessed the $125.00 fee.
Instead, the check to the BLM (attachment) was cashed and the BLM acceptance stamps were placed on the "Affidavit".

Further a current form 3830-2 was filled for 2008 and accepted by BLM along with a current "affidavit" also accepted. See attachment two.
Appellant is current with fulfillment of this claim and seizure forfiture attempt of 2007 should be annulled.

Summary:
Appellant has had his property seized and forfeited because of an insignificant form was lost either by the appellant, the US Mail, or the BLM itself. To lose real property for such a "reason" is totally absurd and in violation of all the Bill of Rights amendments listed above.

This appeal should restore appellants mining claim and for the public good prevent the BLM ruling by fiat in future and subject itself to the constitution law of the United States.

Walter Chadde

33575 S. TOPAZ RD.

BLACK CANYON CITY, AZ 85324

RECEIVED
BLM AZ STATE OFFICE
2008 APR 30 P 1:42
PHOENIX, ARIZONA

Petition for Stay

RE: #3800 (AZ-933) TSAM C 370774

In regards to claim : AMC370787

"Gimme Some", owner : Walter Chadde
Appellant.

RECEIVED
BLM AZ STATE OFFICE
2008 APR 30 P 1:42
PHOENIX, ARIZONA

A stay for implementing the fortitures of my property AMC370787 "Gimme Some" should be granted based on reasons below :

1) The relative harm to the parties if stay is granted or denied.
Appellant would suffer the lost of use of this mining claim and the value of the claim.

2) The likilihood of the appellant's success on the merits.
Appellant believes the forfiture is in violation of the Amendments IV, V, VII, and VIII of the U.S. Constitution and in time will be vindicated.

3) The likilihood of immediate and irrepairable harm if the stay is not granted.
Appellant claim could be open for claim by another party and he will never be able to redeem it even if he is successful with this appeal.

4) Whether the public interest favors granting the stay.
The rule of constitutional law in in the public interest.
Action must be taken to prevent the BLM from ruling by fiat and seizing property for petty, trivial reasons and violating the people's Bill of Rights to the U.S. Constitution.

Walter Chadde
33575 S. TOPAZ RD.
BLACK CANYON CITY, AZ 85324

ATTACHMENT 1

Share Draft Images

Close this window

Front



Back



United States Department of the Interior

BUREAU OF LAND MANAGEMENT
Arizona State Office
One North Central Avenue, Suite 800
Phoenix, Arizona 85004-4427
www.blm.gov/az/

TAKE PRIDE IN AMERICA

In Reply Refer To:
3800 (AZ-933) TS
AMC370774

April 4, 2008

CERTIFIED MAIL - RETURN RECEIPT REQUESTED No. 7007 2680 0000 8514 4299

DECISION

CHADDE WALTER :
33575 S TOPAZ RD :
BLACK CANYON CITY, ARIZONA 85324 :

This decision affects those claims shown in the block below:

AMC370787
GIMME SOME

RECEIVED
BLM AZ STATE OFFICE
2008 APR 30 P 1:42
PHOENIX, ARIZONA

MINING CLAIMS
DECLARED FORFEITED

The mining claims listed above have been declared forfeited for failure to file the required maintenance fee payment or small miner's maintenance fee waiver (waiver).

Claimants are required to pay an annual non refundable maintenance fee of $125, or submit a waiver, on or before September 1 of each year. These requirements were established by 30 (United States Code) 28-f-k, as amended, and 43 Code of Federal Regulations (CFR) 3834 and 3835.

An affidavit of assessment work for the subject mining claims was timely received; however, our records do not show receipt of a waiver or a maintenance fee payment on or before September 1, 2007, for the 2008 assessment year. Therefore, the mining claims listed above are declared forfeited.

This decision does not relieve you of the liability for reclamation of all areas disturbed by your activities on lands encompassed by the subject mining claim(s) and/or site(s). After you complete the reclamation, you must notify the authorized officer of the appropriate surface managing agency so that

the authorized officer may conduct a final site inspection and determine whether you may be released from liability. If you fail to reclaim the land to the satisfaction of the authorized officer, the surface management agency may cite you for noncompliance under its surface management regulations.

For land administered by the Bureau of Land Management (BLM), if you fail to reclaim the land to the satisfaction of the authorized officer as required in 43 CFR Subpart 3809, BLM will issue an order of noncompliance under 43 CFR 3809.601(a). If you fail to comply with the noncompliance order, BLM may take further action under 43 CFR 3809.604. Failure to conduct reclamation is a prohibited act that may subject you to criminal penalties. See 43 CFR 3809.605(h) and 43 CFR 3809.700.

This decision may be appealed to the Interior Board of Land Appeals, Office of the Secretary, in accordance with the regulations contained in 43 CFR, Part 4, and the enclosed Form 1842-1. If an appeal is taken, your notice of appeal must be filed in this office (at the above address) within 30 days from receipt of this decision. The appellant has the burden of showing that the decision appealed from is in error.

If you wish to file a petition pursuant to regulation 43 CFR 4.21 (58 FR 4939, January 19, 1993) for a stay of the effectiveness of this decision during the time that your appeal is being reviewed by the Board, the petition for a stay must accompany your notice of appeal. A petition for a stay is required to show sufficient justification based on the standards listed below. Copies of the notice of appeal and petition for a stay must also be submitted to each party named in this decision and to the Interior Board of Land Appeals and to the appropriate Office of the Solicitor (see 43 CFR 4.413) at the same time the original documents are filed with this office. If you request a stay, you have the burden of proof to demonstrate that a stay should be granted.

Standards for Obtaining a Stay

Except as otherwise provided by law or other pertinent regulation, a petition for a stay of a decision pending appeal shall show sufficient justification based on the following standards:

(1) The relative harm to the parties if the stay is granted or denied,

(2) The likelihood of the appellant's success on the merits,

(3) The likelihood of immediate and irreparable harm if the stay is not granted, and

(4) Whether the public interest favors granting the stay.

Please include your AMC serial number(s) on all correspondence. If additional information is required, please call Tony Smith at 602-417-9355.

Alvin L. Burch
Group Administrator,
Renewable and Mineral Resources Group

RECEIVED
BLM AZ STATE OFFICE
2008 APR 30 P 1:42
PHOENIX, ARIZONA

Enclosure
Appeal Form 1842-1

ATTACHMENT 2

When Recorded Return Document to:
WALTER CHADDE
33575 S. TOPAZ RD.
BLACK CANYON CITY, AZ 85324

Ana Wayman-Trujillo, Recorder
OFFICIAL RECORDS OF YAVAPAI COUNTY
WALTER CHADDE ADL

B-4588 P-474
04/15/2008 01 16P
19 00 4227103

B-4588 P-474
Page: 1 of 4
ADL 4227103

FEE
$5
$8
$5
$1
$19

☐ Check here is this is a change of address.
Telephone: 909. 767. 5231
E-mail address: waltsbooks@yahoo.com

AFFIDAVIT OF PERFORMANCE OF ANNUAL WORK

BLM Date Stamp
RECEIVED
BLM AZ STATE OFFICE
2008 APR -4 A 7:23
PHOENIX, ARIZONA

1. State of Arizona, County of YAVAPAI ss:
2. I (Name) WALTER CHADDE
3. Reside at (Address) 33575 S. TOPAZ RD.
City BLACK CANYON CITY County YAVAPAI
State AZ Zip 85324 being duly sworn, depose and say that I am a citizen of the United States, more than eighteen years of age, and that all of the facts set forth in this affidavit, subject to the provisions and penalties of 18 U.S.C. 1001 pertaining to the filing of false, fictitious, or fraudulent statements with the United States, are true and correct according to the best of my knowledge, information and belief.
4. Owner's name and address (If not shown in Items 1-3 above).

5. That I am personally acquainted with the mining claim(s). The work and improvements were made by and at the expense of the owner(s) of said claim(s). Said contiguous group of claims, listed on this document, are situated in the _____ (optional) Mining District; YAVAPAI County, Arizona.

Line No.	AMC NUMBER	CLAIM/SITE NAME	COUNTY RECORDER DATA (If available)	TWP	RNG	SEC
1	370787	GIMME SOME		11½N	1E	20
2						
3						
4						
5						
6						

RECEIVED
BLM AZ STATE OFFICE
2008 APR 30 P 2:03
PHOENIX, ARIZONA

ATTACHMENT 2

AFFIDAVIT OF PERFORMANCE OF ANNUAL WOF

B-4588 P-474
Page: 2 of 4
ADL 4227103

BLM Date Stamp

2008 APR -4 A 7:22
PHOENIX, ARIZONA

RECEIVED
BLM, AZ STATE OFFICE

7						
8						
9						
10						

2008 APR 30 P 1:12
PHOENIX, ARIZONA
RECEIVED
BLM, AZ STATE OFFICE

6. That between the dates starting at 12 o'clock noon on September 1, 20 07 and ending at 12 o'clock noon on September 1, 20 08 at least $ 500.00 dollars worth of work and improvements were done and performed upon said claim(s) or upon one or more of a contiguous group of claims for the benefit of all, wholly or partly outside of a contiguous group of claims for the benefit of all, not including the location work.

7. That the following persons were employed to perform the work and improvements described herein: KAREN SNYDER, WALTER CHADDE

8. That the work and improvements performed were: PROSPECTING WASHS WITH METAL DETECTORS, CLEAN UP.

9. Dated: March 31, 2008 Signature: Walter Herbert Chadde

SUBSCRIBED AND SWORN TO before me, a Notary Public, this 31 day of March 20 08

By: Walter Herbert Chadde

Notary Public B Vujic

My Commission Expires Nov. 14, 2011

OFFICIAL SEAL
BRANISLAV VUJIC
NOTARY PUBLIC - State of Arizona
MARICOPA COUNTY
My Comm. Expires Nov. 14, 2011

Bureau of Land Management
Arizona State Office
www.az.blm.gov

No. of Claims: 1 x $10 = 10
Check No.: 3133 Init. HMC
Receipt No.: 1684153
For BLM Use Only

Form: MCF108
Revised Jan. 2006
Page 2 of 2

This form is available from the **Arizona Department of Mines & Mineral Resources** and may be reproduced.

ATTACHMENT 2

B-4588 P-474
Page: 3 of 4
ADL 4227103

Form 3830-2
(March 2007)

UNITED STATES DEPARTMENT OF THE INTERIOR
BUREAU OF LAND MANAGEMENT

FORM APPROVED
OMB NO. 1004-0114
Expires. February 28, 2010

MAINTENANCE FEE WAIVER CERTIFICATION

SEE INSTRUCTIONS ON REVERSE

1. This small miner waiver is filed for the assessment year beginning at noon on September 1, 2007 and ending at noon on September 1, 2008.
2. The undersigned and all related parties owned ten or fewer mining claims, mill, or tunnel sites located and maintained on Federal lands in the United States of America on September 1, 2007.
3. The undersigned have performed the assessment work **required by law** for each mining claim listed **prior to filing this waiver** and understand that by filing this form; an affidavit of assessment work **must** be recorded by the December 30th following the filing of this waiver.
4. The undersigned understand that if the assessment work obligation has not yet come due under 30 U.S.C. 28 (for those claims in their first assessment year only); a notice of intent to hold reciting this condition **must** be recorded by the December 30th following the filing of this waiver.
5. The undersigned understand that mill and tunnel sites may also be listed upon this waiver and be waived from payment of the maintenance fee; and that a notice of intent to hold for these sites is required to be recorded by the December 30th immediately following the filing of this waiver.
6. The undersigned understand and acknowledge that pursuant to 43 U.S.C. 1212 and 18 U.S.C. 1001; the filing or recording of a false, fictitious, or fraudulent document with the Bureau of Land Management may result in a fine of up to $250,000, a prison term not to exceed five years, or both.
7. The mining claims, mill or tunnel sites for which this waiver from payment of the maintenance fees is requested are:

CLAIM OR SITE NAME	BLM RECORDATION SERIAL NUMBER
1. "GIMME SOME" 11½ IE 20 NE¼ SECTION	AMC 370787
2.	
3.	
4.	
5.	
6.	
7.	
8.	
9.	
10.	

RECEIVED
BLM AZ STATE OFFICE
2008 APR 30 P 1:42
PHOENIX, ARIZONA

The owner(s) (claimants) of the above mining claims and sites are:

WALTER CHADDE
(Owner's Name - Please Print)

Walter Chadde
(Owner's Signature)

33575 S. TOPAZ RD.
(Street or P.O. Box)

BLACK CANYON CITY AZ 85324
(City) (State) (Zip Code)

(Owner's Name - Please Print)

(Owner's Signature)

(Street or P.O. Box)

(City) (State) (Zip Code)

RECEIVED
BLM AZ STATE OFFICE
2008 APR -4 A 11:22
PHOENIX, ARIZONA

(Owner's Name - Please Print)

(Owner's Signature)

(Street or P.O. Box)

(City) (State) (Zip Code)

(Continued on page 2)

RECORDERS MEMO: LEGIBILITY
QUESTIONABLE FOR GOOD REPRODUCTION

ATTACHMENT 2

(Owner's Name - Please Print)	(Owner's Signature)		
(Street or P.O. Box)	(City)	(State)	(Zip Code)
(Owner's Name - Please Print)	(Owner's Signature)		
(Street or P.O. Box)	(City)	(State)	(Zip Code)
(Owner's Name - Please Print)	(Owner's Signature)		
(Street or P.O. Box)	(City)	(State)	(Zip Code)
(Owner's Name - Please Print)	(Owner's Signature)		
(Street or P.O. Box)	(City)	(State)	(Zip Code)

RECEIVED
BLM AZ STATE OFFICE
2008 APR 30 P 1:42
PHOENIX, ARIZONA

INSTRUCTIONS

1. This certification is made under the provisions of § 1744 of Title 43 and § 28-28k of Title 30 of the United States Code; and the regulations thereunder (43 CFR Part 3830).
2. The claimant(s) **must** fill in the dates in paragraph 1 for the beginning and ending of the assessment year for which this waiver is sought.
3. The claimant(s) **must** fill in the date in paragraph 2 for the beginning of the assessment year for which this waiver is sought.
4. All claim and site names and Bureau of Land Management (BLM) serial numbers **must** be listed for the mining claims, mill sites, and tunnel sites for which the waiver is sought.
5. All owners of the mining claims, mill sites, and tunnel sites and their addresses **must** be given.
6. This waiver form **must** be signed by all the claimants or their designated agent, in original form. If an agent is designated, a notarized designation of agent, signed by all of the claimants with proper address given, **must** be submitted with this waiver.
7. This form **must** be filed no later than September 1st for the upcoming assessment year in the BLM State Office where the mining claims or sites are recorded, or the waiver cannot be granted by the BLM. (Example: to obtain a waiver for the assessment year 2000, which begins at noon on September 1, 1999, you **must** qualify for and file for a waiver no later than September 1, 1999, in the proper BLM State Office).
8. For all mining claims which require assessment work, you **must** record an affidavit of labor on or before the December 30th immediately following the filing of this waiver. For all other mining claims or sites waived, you must record a notice of intent to hold on or before the December 30th immediately following the filing of this waiver.
9. Mill and tunnel sites may also be listed upon this waiver and be waived from payment of the maintenance fee. A notice of intent to hold for these sites is required to be filed by the December 30th following the filing of this waiver.

NOTICE/BURDEN HOURS STATEMENT

The Privacy Act of 1974, *as amended*, and the regulation in 43 CFR 2.48(d) provide that you be furnished the following information in connection with the information required by this certification of waiver from rental fees.

AUTHORITY: 30 U.S.C. 28-28k; 43 U.S.C. 1201, 1457, 1740, and 1744; and 43 CFR 3830.

PRINCIPLE PURPOSE: This information is to be used to verify that the owner(s) (claimants) of a mining claim has complied with 30 U.S.C. 28f and is entitled to perform assessment work in lieu of paying the maintenance fee for the mining claims listed on this form.

ROUTINE USE: (1)Adjudication of the claimant(s) certification of waiver from paying the maintenance fee otherwise required by 30 U.S.C. 28f. (2) Disclosure may be made to appropriate Federal agencies when location is made within the agency's geographic area of responsibility. (3) Information from the record and/or the record will be transferred to the appropriate Federal, State, or local agency, or a member of the public in response to a specific request for pertinent information. (4) Information may also be provided to the Department of Justice or in a proceeding before a court or adjudicative body; or to Federal, State, local or foreign agencies when needed for enforcement of civil or criminal codes or applicable regulations concerning title rights upon the public land.

EFFECT OF NOT PROVIDING INFORMATION: Disclosure of this *information is required by 30 U.S.C. 28f and 43 CFR Part 3830 for those qualified* claimants wishing to take the small miner waiver allowed. Failure to supply the information required in this form to support the claimants certification of waiver from payment of the otherwise required maintenance fees will result in the waiver being disallowed and the mining claims subject to forfeiture by BLM under 30 U.S.C. 28i.

The Paperwork Reduction Act of 1995 requires us to inform you that:

This information is being collected to allow the BLM to determine if you qualify for a waiver from the payment of $100 per mining claim or site maintenance fee established in 30 U.S.C. 28f and the implementing regulations at 43 CFR 3830. A response to this request is required in accordance with the statute to obtain your benefit.

BLM would like you to know that you do not have to respond to this, or any other, Federal agency-sponsored information collection unless it displays a currently valid OMB control number.

Public reporting burden for this form is estimated to average 20 minutes (.33 hours) per response, including time to review instructions, gathering and maintaining data, and completing and reviewing the form. Direct comments regarding this burden estimate, or any other aspect of this form, to the U.S. Department of the Interior, Bureau of Land Management, (1004-0114) Bureau Information Collection Clearance Officer (WO-630), Mail Stop 401 LS, 1849 C St., N.W., Washington, D.C. 20240.

FOR OFFICIAL USE ONLY

RECEIVED
BLM AZ STATE OFFICE
2008 APR -4 A 11:23
PHOENIX, ARIZONA

RECORDERS MEMO: LEGIBILITY
QUESTIONABLE FOR GOOD REPRODUCTION

WALTER CHADDE
33575 S. TOPAZ RD.
BLACK CANYON CITY, AZ 85324

CERTIFIED MAIL™

7007 0710 0000 2658 8409

UNITED STATES POSTAL SERVICE

0000

85004

U.S. POSTAGE
PAID
BLACK CANYON CITY
85324
APR 28.'08
AMOUNT
$5.38
00050694-01

BUREAU OF LAND MANAGEMENT
ARIZONA STATE OFFICE
ONE NORTH CENTRAL AVE.
SUITE 800
PHOENIX, AZ 85004-4427

RECEIVED
2008 APR 30 P 1:41
PHOENIX, ARIZONA
STATE OFFICE

United States Department of the Interior

BUREAU OF LAND MANAGEMENT
Arizona State Office
One North Central Avenue, Suite 800
Phoenix, Arizona 85004-4427
www.blm.gov/az/

TAKE PRIDE IN AMERICA

In Reply Refer To:
3800 (AZ-933) TS
AMC370774

April 4, 2008

CERTIFIED MAIL - RETURN RECEIPT REQUESTED No. 7007 2680 0000 8514 4299

DECISION

CHADDE WALTER
33575 S TOPAZ RD
BLACK CANYON CITY, ARIZONA 85324

This decision affects those claims shown in the block below:

AMC370787
GIMME SOME

MINING CLAIMS
DECLARED FORFEITED

The mining claims listed above have been declared forfeited for failure to file the required maintenance fee payment or small miner's maintenance fee waiver (waiver).

Claimants are required to pay an annual non-refundable maintenance fee of $125, or submit a waiver, on or before September 1 of each year. These requirements were established by 30 (United States Code) 28-f-k, as amended, and 43 Code of Federal Regulations (CFR) 3834 and 3835.

An affidavit of assessment work for the subject mining claims was timely received; however, our records do not show receipt of a waiver or a maintenance fee payment on or before September 1, 2007, for the 2008 assessment year. Therefore, the mining claims listed above are declared forfeited.

This decision does not relieve you of the liability for reclamation of all areas disturbed by your activities on lands encompassed by the subject mining claim(s) and/or site(s). After you complete the reclamation, you must notify the authorized officer of the appropriate surface managing agency so that

the authorized officer may conduct a final site inspection and determine whether you may be released from liability. If you fail to reclaim the land to the satisfaction of the authorized officer, the surface management agency may cite you for noncompliance under its surface management regulations.

For land administered by the Bureau of Land Management (BLM), if you fail to reclaim the land to the satisfaction of the authorized officer as required in 43 CFR Subpart 3809, BLM will issue an order of noncompliance under 43 CFR 3809.601(a). If you fail to comply with the noncompliance order, BLM may take further action under 43 CFR 3809.604. Failure to conduct reclamation is a prohibited act that may subject you to criminal penalties. See 43 CFR 3809.605(h) and 43 CFR 3809.700.

This decision may be appealed to the Interior Board of Land Appeals, Office of the Secretary, in accordance with the regulations contained in 43 CFR, Part 4, and the enclosed Form 1842-1. If an appeal is taken, your notice of appeal must be filed in this office (at the above address) within 30 days from receipt of this decision. The appellant has the burden of showing that the decision appealed from is in error.

If you wish to file a petition pursuant to regulation 43 CFR 4.21 (58 FR 4939, January 19, 1993) for a stay of the effectiveness of this decision during the time that your appeal is being reviewed by the Board, the petition for a stay must accompany your notice of appeal. A petition for a stay is required to show sufficient justification based on the standards listed below. Copies of the notice of appeal and petition for a stay must also be submitted to each party named in this decision and to the Interior Board of Land Appeals and to the appropriate Office of the Solicitor (see 43 CFR 4.413) at the same time the original documents are filed with this office. If you request a stay, you have the burden of proof to demonstrate that a stay should be granted.

Standards for Obtaining a Stay

Except as otherwise provided by law or other pertinent regulation, a petition for a stay of a decision pending appeal shall show sufficient justification based on the following standards:

(1) The relative harm to the parties if the stay is granted or denied,

(2) The likelihood of the appellant's success on the merits,

(3) The likelihood of immediate and irreparable harm if the stay is not granted, and

(4) Whether the public interest favors granting the stay.

Please include your AMC serial number(s) on all correspondence. If additional information is required, please call Tony Smith at 602-417-9355.

Alvin L. Burch
Group Administrator,
Renewable and Mineral Resources Group

Enclosure
Appeal Form 1842-1

SENDER: *COMPLETE THIS SECTION*

- Complete items 1, 2, and 3. Also complete item 4 if Restricted Delivery is desired.
- Print your name and address on the reverse so that we can return the card to you.
- Attach this card to the back of the mailpiece, or on the front if space permits.

1. Article Addressed to: APR 04 2008

CHADDE WALTER
33575 S TOPAZ RD
BLACK CANYON CITY, AZ 85324
933(TS) AMC370774

COMPLETE THIS SECTION ON DELIVERY

A. Signature
X [signature] ☐ Agent ☐ Addressee

B. Received by (*Printed Name*) C. Date of Delivery

D. Is delivery address different from item 1? ☐ Yes
If YES, enter delivery address below: ☐ No

BLACK CANYON CITY APR 4 2008 85324 USPS

3. Service Type
☐ Certified Mail ☐ Express Mail
☐ Registered ☐ Return Receipt for Merchandise
☐ Insured Mail ☐ C.O.D.

4. Restricted Delivery? (*Extra Fee*) ☐ Yes

2. Article Number (*Transfer from service lat*) 7007 2680 0000 8514 4299

PS Form 3811, February 2004 Domestic Return Receipt 102595-02-M-1540


UNITED STATES POSTAL SERVICE

First-Class Mail
Postage & Fees Paid
USPS
Permit No. G-10

• Sender: Please print your name, address, and ZIP+4 in this box •

AZ
933

U.S. DEPARTMENT OF THE INTERIOR
BUREAU OF LAND MANAGEMENT
ARIZONA STATE OFFICE
ONE NORTH CENTRAL AVE. SUITE 800
PHOENIX, ARIZONA 85004-4427

PHOENIX ARIZONA
2008 APR -7 A 9:55
RECEIVED
BLM AZ STATE OFFICE

United States Department of the Interior

BUREAU OF LAND MANAGEMENT
Arizona State Office
One North Central Avenue, Suite 800
Phoenix, Arizona 85004-4427
www.blm.gov/az/

TAKE PRIDE IN AMERICA

In Reply Refer To:
3800 (AZ-933) TS
AMC370774

February 20, 2008

CERTIFIED MAIL - RETURN RECEIPT REQUESTED No. 7007 2680 0000 8514 2936

DECISION

BERGMAN MATTHEW
6752 DESPERADO WAY
PRESCOTT VALLEY, ARIZONA 86314

This decision affects those claims shown in the block below:

AMC370786
GOOD ENOUGH

MINING CLAIMS
DECLARED FORFEITED

The mining claims listed above have been declared forfeited for failure to file the required maintenance fee payment or small miner's maintenance fee waiver (waiver).

Claimants are required to pay an annual non-refundable maintenance fee of $125, or submit a waiver, on or before September 1 of each year. These requirements were established by 30 (United States Code) 28-f-k, as amended, and 43 Code of Federal Regulations (CFR) 3834 and 3835.

Our records do not show receipt of a maintenance fee payment, or waiver received on or before September 1, 2007, for the 2008 assessment year, for the claims listed above. Therefore, the claims are forfeited.

This decision does not relieve you of the liability for reclamation of all areas disturbed by your activities on lands covered by the subject mining claim(s) and/or site(s). After you complete the reclamation, you must notify the authorized officer of the appropriate surface managing agency so that the authorized officer may conduct a final site inspection and determine whether you may be released from liability.

If you fail to reclaim the land to the satisfaction of the authorized officer, the surface management agency may cite you for noncompliance under its surface management regulations.

For land administered by the Bureau of Land Management (BLM), if you fail to reclaim the land to the satisfaction of the authorized officer as required in 43 CFR Subpart 3809, BLM will issue an order of noncompliance under 43 CFR 3809.601(a). If you fail to comply with the noncompliance order, BLM may take further action under 43 CFR 3809.604. Failure to conduct reclamation is a prohibited act that may subject you to criminal penalties. See 43 CFR 3809.605(h) and 43 CFR 3809.700.

This decision may be appealed to the Interior Board of Land Appeals, Office of the Secretary, in accordance with the regulations contained in 43 CFR, Part 4, and the enclosed Form 1842-1. If an appeal is taken, your notice of appeal must be filed in this office (at the above address) within 30 days from receipt of this decision. The appellant has the burden of showing that the decision appealed from is in error.

If you wish to file a petition pursuant to regulation 43 CFR 4.21 (58 FR 4939, January 19, 1993) for a stay of the effectiveness of this decision during the time that your appeal is being reviewed by the Board, the petition for a stay must accompany your notice of appeal. A petition for a stay is required to show sufficient justification based on the standards listed below. Copies of the notice of appeal and petition for a stay must also be submitted to each party named in this decision and to the Interior Board of Land Appeals and to the appropriate Office of the Solicitor (see 43 CFR 4.413) at the same time the original documents are filed with this office. If you request a stay, you have the burden of proof to demonstrate that a stay should be granted.

Standards for Obtaining a Stay

Except as otherwise provided by law or other pertinent regulation, a petition for a stay of a decision pending appeal shall show sufficient justification based on the following standards:

(1) The relative harm to the parties if the stay is granted or denied,

(2) The likelihood of the appellant's success on the merits,

(3) The likelihood of immediate and irreparable harm if the stay is not granted, and

(4) Whether the public interest favors granting the stay.

Please include your AMC serial number(s) on all correspondence. If additional information is required, please call Tony Smith at 602-417-9355.

Alvin L. Burch
Group Administrator
Renewable and Mineral Resources Group

Enclosure
Appeal Form 1842-1

SENDER: *COMPLETE THIS SECTION*

- Complete items 1, 2, and 3. Also complete item 4 if Restricted Delivery is desired.
- Print your name and address on the reverse so that we can return the card to you.
- Attach this card to the back of the mailpiece, or on the front if space permits.

1. Article Addressed to:

FEB 20 2008

BERGMAN MATTHEW
6752 DESPERADO WAY
PRESCOTT VALLEY, AZ 86314

933 TS AMC370774

BLACK MOUNTAIN MINING CORP

COMPLETE THIS SECTION ON DELIVERY

A. Signature

X H Bergman ☐ Agent ☐ Addressee

B. Received by *(Printed Name)* Heather Bergman C. Date of Delivery 2-22-08

D. Is delivery address different from item 1? ☐ Yes
If YES, enter delivery address below: ☐ No

3. Service Type
☒ Certified Mail ☐ Express Mail
☐ Registered ☒ Return Receipt for Merchandise
☐ Insured Mail ☐ C.O.D.

4. Restricted Delivery? *(Extra Fee)* ☐ Yes

2. Article Number
(Transfer from service label) 7007 2680 0000 8514 2936

UNITED STATES POSTAL SERVICE

First-Class Mail
Postage & Fees Paid
USPS
Permit No. G-10

• Sender: Please print your name, address, and ZIP+4 in this box •

AZ
933

U.S. DEPARTMENT OF THE INTERIOR
BUREAU OF LAND MANAGEMENT
ARIZONA STATE OFFICE
ONE NORTH CENTRAL AVE. SUITE 800
PHOENIX, ARIZONA 85004-4427

ARIZONA STATE OFFICE PHOENIX, ARIZONA
2008 FEB 25 P 10:00
RECEIVED BUREAU OF LAND MANAGEMENT

United States Department of the Interior

BUREAU OF LAND MANAGEMENT
Arizona State Office
One North Central Avenue, Suite 800
Phoenix, Arizona 85004-4427
www.blm.gov/az/

TAKE PRIDE IN AMERICA

In Reply Refer To:
3800 (AZ-933) RE
AMC370774

February 12, 2008

CERTIFIED MAIL - RETURN RECEIPT REQUESTED No. 7005 3110 0000 2181 6988

DECISION

SWAINSTON KEITH, KELLY, CHRIS :
4310 E POLLOCK LN :
PHOENIX, ARIZONA 85042 :

This decision affects those claims shown in the block below:

AMC370781
MY WAY

MINING CLAIMS
DECLARED FORFEITED

The mining claims listed above have been declared forfeited for failure to file the required maintenance fee payment or small miner's maintenance fee waiver (waiver).

Claimants are required to pay an annual non-refundable maintenance fee of $125, or submit a waiver, on or before September 1 of each year. These requirements were established by 30 (United States Code) 28-f-k, as amended, and 43 Code of Federal Regulations (CFR) 3834 and 3835.

Our records do not show receipt of a maintenance fee payment, or waiver received on or before September 1, 2007, for the 2008 assessment year, for the claims listed above. Therefore, the claims are forfeited.

This decision does not relieve you of the liability for reclamation of all areas disturbed by your activities on lands covered by the subject mining claim(s) and/or site(s). After you complete the reclamation, you must notify the authorized officer of the appropriate surface managing agency so that the authorized officer may conduct a final site inspection and determine whether you may be released from liability.

If you fail to reclaim the land to the satisfaction of the authorized officer, the surface management agency may cite you for noncompliance under its surface management regulations.

For land administered by the Bureau of Land Management (BLM), if you fail to reclaim the land to the satisfaction of the authorized officer as required in 43 CFR Subpart 3809, BLM will issue an order of noncompliance under 43 CFR 3809.601(a). If you fail to comply with the noncompliance order, BLM may take further action under 43 CFR 3809.604. Failure to conduct reclamation is a prohibited act that may subject you to criminal penalties. See 43 CFR 3809.605(h) and 43 CFR 3809.700.

This decision may be appealed to the Interior Board of Land Appeals, Office of the Secretary, in accordance with the regulations contained in 43 CFR, Part 4, and the enclosed Form 1842-1. If an appeal is taken, your notice of appeal must be filed in this office (at the above address) within 30 days from receipt of this decision. The appellant has the burden of showing that the decision appealed from is in error.

If you wish to file a petition pursuant to regulation 43 CFR 4.21 (58 FR 4939, January 19, 1993) for a stay of the effectiveness of this decision during the time that your appeal is being reviewed by the Board, the petition for a stay must accompany your notice of appeal. A petition for a stay is required to show sufficient justification based on the standards listed below. Copies of the notice of appeal and petition for a stay must also be submitted to each party named in this decision and to the Interior Board of Land Appeals and to the appropriate Office of the Solicitor (see 43 CFR 4.413) at the same time the original documents are filed with this office. If you request a stay, you have the burden of proof to demonstrate that a stay should be granted.

Standards for Obtaining a Stay

Except as otherwise provided by law or other pertinent regulation, a petition for a stay of a decision pending appeal shall show sufficient justification based on the following standards:

(1) The relative harm to the parties if the stay is granted or denied,

(2) The likelihood of the appellant's success on the merits,

(3) The likelihood of immediate and irreparable harm if the stay is not granted, and

(4) Whether the public interest favors granting the stay.

Please include your AMC serial number(s) on all correspondence. If additional information is required, please call Rod Ebert at 602-417-9397.

Alvin L. Burch
Group Administrator
Renewable and Mineral Resources Group

Enclosure
Appeal Form 1842-1

SENDER: COMPLETE THIS SECTION

- Complete items 1, 2, and 3. Also complete item 4 if Restricted Delivery is desired.
- Print your name and address on the reverse so that we can return the card to you.
- Attach this card to the back of the mailpiece, or on the front if space permits.

1. Article Addressed to:

FEB 12 2008

SWAINSTON KEITH, KELLY, CHRIS
4310 E POLLOCK LN
PHOENIX, AZ 85042

AMC370774 (RE)

COMPLETE THIS SECTION ON DELIVERY

A. Signature

X [signature] ☒ Agent ☐ Addressee

B. Received by (Printed Name) CHRIS SWAINSTON C. Date of Delivery

D. Is delivery address different from item 1? ☐ Yes
If YES, enter delivery address below: ☐ No

USPS FEB 12 2008 PHOENIX AZ 85042

3. Service Type
☒ Certified Mail ☐ Express Mail
☐ Registered ☒ Return Receipt for Merchandise
☐ Insured Mail ☐ C.O.D.

4. Restricted Delivery? (Extra Fee) ☐ Yes

2. Article Number (Transfer from service label) 7005 3110 0000 2181 6986

PS Form 3811, February 2004 Domestic Return Receipt 102595-02-M-1540

UNITED STATES POSTAL SERVICE

First-Class Mail
Postage & Fees Paid
USPS
Permit No. G-10

28 FEB 2008 PM

• Sender: Please print your name, address, and ZIP+4 in this box •

AZ
933

U.S. DEPARTMENT OF THE INTERIOR
BUREAU OF LAND MANAGEMENT
ARIZONA STATE OFFICE
ONE NORTH CENTRAL AVE. SUITE 800
PHOENIX, ARIZONA 85004-4427

ARIZONA STATE OFFICE
PHOENIX, ARIZONA

2008 FEB 29 P 2:01

RECEIVED
BUREAU OF
LAND MANAGEMENT

27

OFFICIAL COPIES /CF/ /SD READ/ /GROUP/ /SECTION/ /AUTHOR

A. Bunda 4/24/08

APR 2 8 2008

In Reply Refer To:
3800 (AZ-933) AB
AMC370774

CERTIFIED MAIL – RETURN RECEIPT REQUESTED

NOTICE

Jack Tucker	:	AMC370779
P.O. Box 265	:	Lucky Find
Wickenburg, Arizona 85358	:	
CM-RRR #7007 3020 0000 8492 7962	:	
	:	
Michael W. Gilbert	:	
7805 West Encinas Lane	:	
Phoenix, Arizona 85043	:	
CM-RRR #7007 3020 0000 8492 7979	:	

Transfer Not Processed

On November 26, 2007, the Bureau of Land Management (BLM) Arizona State Office received a Quit Claim Deed (QCD) transferring the above listed mining claim from Kellie McAllister to Michael W. Gilbert. The transfer was filed and paid for by Jack Tucker.

According to BLM records, this claim has been declared forfeited and closed as of September 1, 2007, because the waiver filed August 27, 2007, was denied. Therefore, we cannot process the QCD. The non-refundable processing fee paid will be retained by the BLM and no further action will be taken regarding this transfer.

If additional information is required, please contact Amy Bunda, Land Law Examiner, at 602-417-9334. Please include your AMC serial number(s) on all correspondence.

/S/ Alvin Burch

Alvin L. Burch
Group Administrator
Renewable Resources and Minerals

ABunda:djj:04/24/08

SENDER: *COMPLETE THIS SECTION*

- Complete items 1, 2, and 3. Also complete item 4 if Restricted Delivery is desired.
- Print your name and address on the reverse so that we can return the card to you.
- Attach this card to the back of the mailpiece, or on the front if space permits.

1. Article Addressed to:

Michael W. Gilbert
7805 West Encinas Lane
Phoenix, AZ 85043

COMPLETE THIS SECTION ON DELIVERY

A. Signature

X [signature] ☐ Agent ☐ Addressee

B. Received by *(Printed Name)* Mike Gilbert

C. Date of Delivery 5.6.08

D. Is delivery address different from item 1? ☐ Yes
If YES, enter delivery address below: ☒ No

3. Service Type
☒ Certified Mail ☐ Express Mail
☐ Registered ☒ Return Receipt for Merchandise
☐ Insured Mail ☐ C.O.D.

4. Restricted Delivery? *(Extra Fee)* ☐ Yes

2. Article Number
(Transfer from service label) 7007 3020 0000 8492 7979

PS Form 3811, February 2004 Domestic Return Receipt 102595-02-M-1540

UNITED STATES POSTAL SERVICE

First-Class Mail
Postage & Fees Paid
USPS
Permit No. G-10

• Sender: Please print your name, address, and ZIP+4 in this box •

Bureau of Land Management
Arizona State Office
One North Central Avenue, Ste 800
Phoenix, AZ 85004-4427

RECEIVED
BLM AZ STATE OFFICE
2008 MAY -7 P 1:47
PHOENIX ARIZONA

AZ-933 AB AMC370744

Date: 4/24/08

ROUTING AND TRANSMITTAL SLIP

TO: *(Name, office symbol, room number, building, Agency/Post)*	Initials	Date
1. Amy Bunda (AZ 933)	AB	4/24/08
2. Al Burch (AZ 932)	A. Burch	4/28/08
3. ~~Pauline Brown~~ Dana (AZ 933)	DJJ	4/28/08
4.		
5.		
6.		
7.		
8.		
9.		

	Action		File		Note and Return
	Approval		For Clearance		Per Conversation
	As Requested		For Correction		Prepare Reply
	Circulate		For Your Information		See Me
	Comment		Investigate	X	Signature
x	Coordination		Justify		

REMARKS:

DO NOT use this form as a RECORD of approvals, concurrences, disposal, clearances, and similar actions

From: *(Name, org. symbol, Agency/Post)*	Room No.
Amy Bunda Land Law Examiner, AZ933	Phone No. FTS x 334

OPTIONAL FORM 41 (Rev. 7/76)
Prescribed by GSA
FPMR (41 CFR) 101-11.206

CERTIFIED MAIL™

7007 3020 0000 8492 7962

U.S. OFFICIAL MAIL
PENALTY FOR PRIVATE USE $300
UNITED STATES POSTAGE
PITNEY BOWES
02 1A
0004205804
$ 05.21⁰
APR 28 2008
MAILED FROM ZIP CODE 85004

UNITED STATES
DEPARTMENT OF THE INTERIOR
Bureau of Land Management
Arizona State Office
One N. Central Avenue, Suite 800
Phoenix, AZ 85004-4427

AZ-933 AB

OFFICIAL BUSINESS
PENALTY FOR PRIVATE USE $300

RECEIVED
BLM AZ STATE OFFICE
MAY 27 P 2:28
PHOENIX, ARIZONA

UNC

Name MST
1st Notice 4-29-08
2nd Notice 5-8-08
Final 5-16-08

Jack Tucker
P.O. Box 265
Wickenburg, Arizona 85358

Unclai

85004-4427

NIXIE 850 DC 1 00 05/23/08
RETURN TO SENDER
UNCLAIMED
UNABLE TO FORWARD
BC: 85004442700 *2514-13011-28-36

SENDER: *COMPLETE THIS SECTION*

- Complete items 1, 2, and 3. Also complete item 4 if Restricted Delivery is desired.
- Print your name and address on the reverse so that we can return the card to you.
- Attach this card to the back of the mailpiece, or on the front if space permits.

1. Article Addressed to:

Jack Tucker
P.O. Box 265
Wickenburg, AZ 85358

COMPLETE THIS SECTION ON DELIVERY

A. Signature

X ☐ Agent ☐ Addressee

B. Received by *(Printed Name)* | C. Date of Delivery

D. Is delivery address different from item 1? ☐ Yes
If YES, enter delivery address below: ☒ No

3. Service Type
☒ Certified Mail ☐ Express Mail
☐ Registered ☒ Return Receipt for Merchandise
☐ Insured Mail ☐ C.O.D.

4. Restricted Delivery? *(Extra Fee)* ☐ Yes

2. Article Number
(Transfer from service label) 7007 3020 0000 8492 7962

PS Form 3811, February 2004 Domestic Return Receipt 102595-02-M-1540

United States Department of the Interior

BUREAU OF LAND MANAGEMENT
Arizona State Office
One North Central Avenue, Suite 800
Phoenix, Arizona 85004-4427
www.blm.gov/az/

April 28, 2008

In Reply Refer To:
3800 (AZ-933) AB
AMC370774

CERTIFIED MAIL – RETURN RECEIPT REQUESTED

NOTICE

Jack Tucker P.O. Box 265 Wickenburg, Arizona 85358 CM-RRR #7007 3020 0000 8492 7962	:	AMC370779 Lucky Find
Michael W. Gilbert 7805 West Encinas Lane Phoenix, Arizona 85043 CM-RRR #7007 3020 0000 8492 7979	:	

Transfer Not Processed

On November 26, 2007, the Bureau of Land Management (BLM) Arizona State Office received a Quit Claim Deed (QCD) transferring the above listed mining claim from Kellie McAllister to Michael W. Gilbert. The transfer was filed and paid for by Jack Tucker.

According to BLM records, this claim has been declared forfeited and closed as of September 1, 2007, because the waiver filed August 27, 2007, was denied. Therefore, we cannot process the QCD. The non-refundable processing fee paid will be retained by the BLM and no further action will be taken regarding this transfer.

If additional information is required, please contact Amy Bunda, Land Law Examiner, at 602-417-9334. Please include your AMC serial number(s) on all correspondence.

Alvin L. Burch
Group Administrator
Renewable Resources and Minerals

QUIT CLAIM DEED

The undersigned grantor(s), for valuable consideration, receipt of which is hereby acknowledged, in the amount of $10.00 or other values, do we hereby remise, release and forever quit claim to the following decribed property in the county of YAVAPAI state of ARIZONA Mining claim known as LUCKY FIND in Township 12N Range 1E Section 29 Quarter Section(s) SE CLAIM # 370779

To: MICHAEL W. GILBERT

Address 7805 W. ENCINAS LN
PHOENIX, AZ 85043

* EXEMPT ARS 11: 1134 A-6

Owner(s) Names(s)	Signature(s)
KELLIE McALISTER	Kellie McAllister

RECEIVED
B.L.M. AZ STATE OFFICE
2007 NOV 26 A 11:58
PHOENIX, ARIZONA

The Undersigned, a notary public in and for said State, in person and all signing said document.
Dated this 26 date of NOVEMBER 2007

Witness my hand and offical seal.

Lisa Tucker

LISA TUCKER
Notary Public - Arizona
Maricopa County
Expires 06/15/08

Not processed. Claim closed. AB

1 YMC $10-

United States Department of the Interior
Bureau of Land Management
BUSINESS & SUPPORT SVCS DIV
ONE N CENTRAL AVE SUITE 800
PHOENIX, AZ 85004 -4427
Phone: (602) 417-9200

Receipt

No: 1607527

Transaction #: 1660192
Date of Transaction: 11/26/2007

CUSTOMER:	JACK TUCKER BOX 265 WICKENBURG,AZ 85358

LINE #	QTY	DESCRIPTION	REMARKS	UNIT PRICE	TOTAL
1	1.00	LOCATABLE MINERALS / MINING CLAIMS-NOT NEW-UNADJUD,ONE AUTH NO. ONLY / MINING CLAIM MONEY RECEIVED (455) **CASES:** AMC369057/$60.00	TRF/6	- n/a -	60.00
				TOTAL:	**$60.00**

PAYMENT INFORMATION				
1	AMOUNT:	$60.00	POSTMARKED:	N/A
	TYPE:	CHECK	RECEIVED:	11/26/2007
	CHECK NO:	1300		
	NAME:	TUCKER, JACK BOX 265 WICKENBURG AZ 85358		

REMARKS

This receipt was generated by the automated BLM Collections and Billing System and is a paper representation of a portion of the official electronic record contained therein.

Amc 385575 x2
Amc 369057 x2
Amc 371716
Amc 370779

OFFICIAL COPIES /C /SD READ/ /GROUP/ /SEC I/ /AUTHOR

4/12

A. Bunda 3/25/08

In Reply Refer To:
3800 (AZ-933) AB

March 03, 2008

AMC355567	AMC364975	AMC370948	AMC374696	AMC375993
AMC356819	AMC365113	AMC371577	AMC374709	AMC376366
AMC356934	AMC365936	AMC372543	AMC374737	AMC376657
AMC357044	AMC369054	AMC372636	AMC374744	AMC381778
AMC363175	AMC369635	AMC373746	AMC375139	AMC383827
AMC364653	AMC370040	AMC373857	AMC375150	AMC385068
AMC364750	AMC370774	AMC374507	AMC375986	

CERTIFIED MAIL - RETURN RECEIPT REQUESTED

DECISION

Jack Tucker, J.B. Tucker	:	AMC355567, AMC356819, AMC356934,
Miners Creek, Mike Tucker	:	AMC357044, AMC363175; AMC364654,
Nicole, Steven, Robert, and Keith Morris	:	AMC364655, AMC364750, AMC364751,
Penny, Lisa, Adam, and Jason Brown	:	AMC364982, AMC365114, AMC365942,
Anthony and George Hansen	:	AMC369057, AMC369058, AMC369643,
Jenny, David, Jane, and Thomas Lee	:	AMC370052, AMC370774, AMC370779,
Mark, Carol, and Richard Davis	:	AMC370948, AMC370949, AMC371587,
John and Leslie Wall	:	AMC371716, AMC371727, AMC371728,
April Eidson, Kellie McAllister	:	AMC371729, AMC372546, AMC372549,
Samantha Hayes, Lisa Antell	:	AMC372636 through AMC372639,
Michael Kent, Derek Carter	:	AMC373746, AMC373857, AMC373859,
Joe Rogan, Andy LaRussa	:	AMC373860, AMC373861, AMC374507,
Morris Stevens, Jon Giovanni	:	AMC374509, AMC374510, AMC374696,
Frank Crepezzi	:	AMC374697, AMC374702, AMC374706,
P.O. Box 265	:	AMC374707, AMC374709, AMC374713,
Wickenburg, Arizona 85358	:	AMC374715, AMC374716, AMC374717,
CM-RRR #7006 3450 0002 4719 3089	:	AMC374737, AMC374738, AMC374739,
	:	AMC374745, AMC375147, AMC375148,
Robert, Lucille, Dale, and Steve McAllister	:	AMC375139 through AMC375143,
Paul Bryan	:	AMC375150, AMC376658, AMC376659,
8187 S. 3200 W.	:	AMC375989 through AMC375993,
W. Jordan, Utah 84088	:	AMC376366 through AMC376372,
CM-RRR #7006 3450 0002 4719 3096	:	AMC381778, AMC383827, AMC385068

Penny and Anthony Crepezzi
2012 Teakwood
Toms River, New Jersey 08540
CM-RRR #7006 3450 0002 4719 3102

David and Brandy Tucker
2290 W. Wickenburg Way
Wickenburg, Arizona 85390
CM-RRR #7006 3450 0002 4719 3119

Samantha Brown
6310 Wind Ridge Court
Princeton Jct, New Jersey 08540
CM-RRR #7006 3450 0002 4719 3126

Daniel Rose
5513 Osage Avenue
Sierra Vista, Arizona 85650
CM-RRR #7006 3450 0002 4719 3133

David Zink
1996 Black Hawk Circle
Prescott, Arizona 86303
CM-RRR #7006 3450 0002 4719 3140

Russell Parken
P.O. Box 4063
Arizona City, Arizona 85223
CM-RRR #7006 3450 0002 4719 3157

Max Strickman
6303 W. Acapulco Lane
Glendale, Arizona 85306
CM-RRR #7006 3450 0002 4719 3164

David G. Jones
P.O. Box 728
Marco Island, Florida 34146
CM-RRR #7006 3450 0002 4719 3171

Nicole, Steve, Robert, and Keith Morris
P.O. Box 1128
Gilbert, Arizona 85299
CM-RRR #7006 3450 0002 4719 3188

Maintenance Fee Waiver Certifications Denied
Mining Claims Declared Forfeited

A notice, dated November 7, 2007, was sent to you requesting additional information regarding 87 mining claims for which Maintenance Fee Waiver Certifications (waivers) for the 2008 assessment year were filed. The information was required to be provided within 60 days of your receipt of the notice or the waivers would be denied and the claims would be declared forfeited. We received the requested information from David G. Jones regarding his nine claims (AMC361189, 364283, 364284, 365247, 365248, 369710, 369951, 369956, and 371720). Therefore, his claims have been removed from the list. We did not receive the requested information on the other 78 claims within the 60-day timeframe, which ended January 6, 2008. Therefore, the waivers are denied, and the 78 mining claims listed above are hereby declared forfeited.

This decision does not relieve you of the liability for reclamation of all areas disturbed by your activities on lands covered by the subject mining claim(s) and/or site(s). After you complete the reclamation, you must notify the authorized officer of the appropriate surface managing agency so that the authorized officer may conduct a final site inspection and determine whether you may be released from liability.

If you fail to reclaim the land to the satisfaction of the authorized officer, the surface management agency may cite you for noncompliance under its surface management regulations. For land administered by the Bureau of Land Management (BLM), if you fail to reclaim the land to the satisfaction of the authorized officer as required in 43 C.F.R. Subpart 3809, BLM will issue an order of noncompliance under 43 C.F.R. 3809.601(a). If you fail to comply with the noncompliance order, BLM may take further action under 43 C.F.R. 3809.604.

Failure to conduct reclamation is a prohibited act that may subject you to criminal penalties. See 43 C.F.R. 3809.605(h) and 43 C.F.R. 3809.700. This decision may be appealed to the Interior Board of Land Appeals, Office of the Secretary, in accordance with the regulations contained in 43 C.F.R., Part 4, and the enclosed Form 1842-1. If an appeal is taken, your notice of appeal must be filed in this office (at the above address) within 30 days from receipt of this decision. The appellant has the burden of showing that the decision appealed from is in error.

If you wish to file a petition pursuant to regulation 43 C.F.R. 4.21 (58 FR 4939, January 19, 1993) for a stay of the effectiveness of this decision during the time that your appeal is being reviewed by the Board, the petition for a stay must accompany your notice of appeal. A petition for a stay is required to show sufficient justification based on the standards listed below. Copies of the notice of appeal and petition for a stay must also be submitted to each party named in this decision and to the Interior Board of Land Appeals and to the appropriate Office of the Solicitor (see 43 C.F.R. 4.413) at the same time the original documents are filed with this office. If you request a stay, you have the burden of proof to demonstrate that a stay should be granted.

Standards for Obtaining a Stay

Except as otherwise provided by law or other pertinent regulation, a petition for a stay of a decision pending appeal shall show sufficient justification based on the following standards:

(1) The relative harm to the parties if the stay is granted or denied,

(2) The likelihood of the appellant's success on the merits,

(3) The likelihood of immediate and irreparable harm if the stay is not granted, and

(4) Whether the public interest favors granting the stay.

If you have any questions about this Decision, please contact Amy Bunda at 602-417-9334. Please include your AMC serial number(s) on all correspondence.

/s/ Alvin L. Burch

Alvin L. Burch
Group Administrator
Renewable and Mineral Resources Group

ABunda:pb:02/25/08

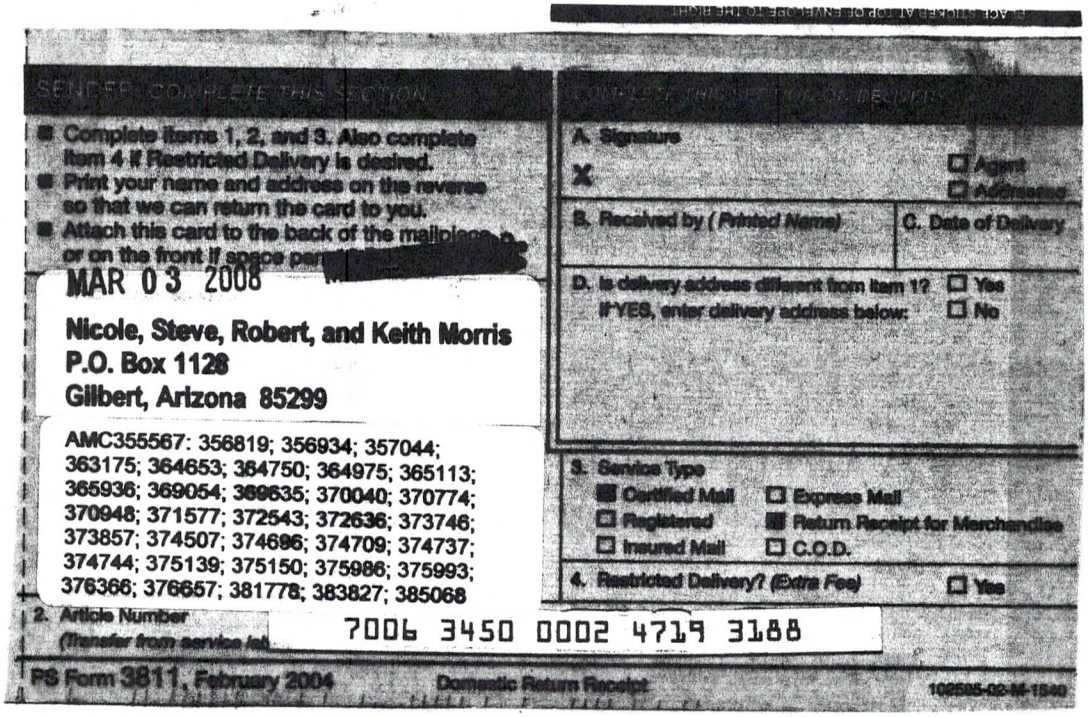

SENDER: COMPLETE THIS SECTION

- Complete items 1, 2, and 3. Also complete item 4 if Restricted Delivery is desired.
- Print your name and address on the reverse so that we can return the card to you.
- Attach this card to the back of the mailpiece, or on the front if space permits.

MAR 03 2008

Nicole, Steve, Robert, and Keith Morris
P.O. Box 1128
Gilbert, Arizona 85299

AMC355567: 356819; 356934; 357044; 363175; 364653; 364750; 364975; 365113; 365936; 369054; 369635; 370040; 370774; 370948; 371577; 372543; 372636; 373746; 373857; 374507; 374696; 374709; 374737; 374744; 375139; 375150; 375986; 375993; 376366; 376657; 381778; 383827; 385068

COMPLETE THIS SECTION ON DELIVERY

A. Signature
X
☐ Agent
☐ Addressee

B. Received by (Printed Name)

C. Date of Delivery

D. Is delivery address different from item 1? ☐ Yes
If YES, enter delivery address below: ☐ No

3. Service Type
☑ Certified Mail ☐ Express Mail
☐ Registered ☑ Return Receipt for Merchandise
☐ Insured Mail ☐ C.O.D.

4. Restricted Delivery? (Extra Fee) ☐ Yes

2. Article Number
(Transfer from service label)

7006 3450 0002 4719 3188

PS Form 3811, February 2004 Domestic Return Receipt 102595-02-M-1540

SENDER: COMPLETE THIS SECTION

- Complete items 1, 2, and 3. Also complete item 4 if Restricted Delivery is desired.
- Print your name and address on the reverse so that we can return the card to you.
- Attach this card to the back of the mailpiece, or on the front if space permits.

MAR 03 2008

Jack Tucker, ET AL
P.O. Box 265
Wickenburg, Arizona 85358

AMC355567: 356819; 356934; 357044; 363175; 364653; 364750; 364975; 365113; 365936; 369054; 369635; 370040; 370774; 370948; 371577; 372543; 372636; 373746; 373857; 374507; 374696; 374709; 374737; 374744; 375139; 375150; 375986; 375993; 376366; 376657; 381778; 383827; 385068

COMPLETE THIS SECTION ON DELIVERY

A. Signature
X ☐ Agent ☐ Addressee

B. Received by (Printed Name) C. Date of Delivery

D. Is delivery address different from item 1? ☐ Yes
If YES, enter delivery address below: ☐ No

3. Service Type
☑ Certified Mail ☐ Express Mail
☐ Registered ☑ Return Receipt for Merchandise
☐ Insured Mail ☐ C.O.D.

4. Restricted Delivery? (Extra Fee) ☐ Yes

2. Article Number (Transfer from service label) 7006 3450 0002 4719 3089

PS Form 3811, February 2004 Domestic Return Receipt 102595-02-M-1540

SENDER: COMPLETE THIS SECTION

- Complete items 1, 2, and 3. Also complete item 4 if Restricted Delivery is desired.
- Print your name and address on the reverse so that we can return the card to you.
- Attach this card to the back of the mailpiece, or on the front if space permits.

MAR 03 2008

David and Brandy Tucker
2290 W. Wickenburg Way
Wickenburg, Arizona 85390

AMC355567: 356819; 356934; 357044; 363175; 364653; 364750; 364975; 365113; 365936; 369054; 369635; 370040; 370774; 370948; 371577; 372543; 372636; 373746; 373857; 374507; 374696; 374709; 374737; 374744; 375139; 375150; 375986; 375993; 376366; 376657; 381778; 383827; 385068

COMPLETE THIS SECTION ON DELIVERY

A. Signature
X ☐ Agent ☐ Addressee

B. Received by (Printed Name) C. Date of Delivery

D. Is delivery address different from item 1? ☐ Yes
If YES, enter delivery address below: ☐ No

3. Service Type
☑ Certified Mail ☐ Express Mail
☐ Registered ☑ Return Receipt for Merchandise
☐ Insured Mail ☐ C.O.D.

4. Restricted Delivery? (Extra Fee) ☐ Yes

2. Article Number (Transfer from service label) 7006 3450 0002 4719 3119

PS Form 3811, February 2004 Domestic Return Receipt 102595-02-M-1540

SENDER: COMPLETE THIS SECTION

- Complete items 1, 2, and 3. Also complete item 4 if Restricted Delivery is desired.
- Print your name and address on the reverse so that we can return the card to you.
- Attach this card to the back of the mailpiece, or on the front if space permits.

MAR 03 2008

Russell Parken
P.O. Box 4063
Arizona City, Arizona 85223
933 (AB)

AMC355567: 356819; 356934; 357044; 363175; 364653; 364750; 364975; 365113; 365936; 369054; 369635; 370040; 370774; 370948; 371577; 372543; 372636; 373746; 373857; 374507; 374696; 374709; 374737; 374744; 375139; 375150; 375986; 375993; 376366; 376657; 381778; 383827; 385068

COMPLETE THIS SECTION ON DELIVERY

A. Signature
X ☐ Agent ☑ Addressee

B. Received by (Printed Name) C. Date of Delivery
Russ Parken

D. Is delivery address different from item 1? ☐ Yes
If YES, enter delivery address below: ☐ No

ARIZONA CITY, AZ 85223 USPS MAR 04 2008

3. Service Type
☑ Certified Mail ☐ Express Mail
☐ Registered ☑ Return Receipt for Merchandise
☐ Insured Mail ☐ C.O.D.

4. Restricted Delivery? (Extra Fee) ☐ Yes

2. Article Number (Transfer from service label) 7006 3450 0002 4719 3157

PS Form 3811, February 2004 Domestic Return Receipt 102595-02-M-1540

SENDER: COMPLETE THIS SECTION

- Complete items 1, 2, and 3. Also complete item 4 if Restricted Delivery is desired.
- Print your name and address on the reverse so that we can return the card to you.
- Attach this card to the back of the mailpiece, or on the front if space permits.

MAR 03 2008

Penny and Anthony Crepezzi
2012 Teakwood
Toms River, New Jersey 08540

AMC355567: 356819; 356934; 357044; 363175; 364653; 364750; 364975; 365113; 365936; 369054; 369635; 370040; 370774; 370948; 371577; 372543; 372636; 373746; 373857; 374507; 374696; 374709; 374737; 374744; 375139; 375150; 375986; 375993; 376366; 376657; 381778; 383827; 385068

COMPLETE THIS SECTION ON DELIVERY

A. Signature
X ☐ Agent ☐ Addressee

B. Received by (Printed Name) C. Date of Delivery

D. Is delivery address different from item 1? ☐ Yes
If YES, enter delivery address below: ☐ No

3. Service Type
☑ Certified Mail ☐ Express Mail
☐ Registered ☑ Return Receipt for Merchandise
☐ Insured Mail ☐ C.O.D.

4. Restricted Delivery? (Extra Fee) ☐ Yes

2. Article Number (Transfer from service label) 7006 3450 0002 4719 3102

PS Form 3811, February 2004 Domestic Return Receipt 102595-02-M-1540

SENDER: COMPLETE THIS SECTION

- Complete items 1, 2, and 3. Also complete item 4 if Restricted Delivery is desired.
- Print your name and address on the reverse so that we can return the card to you.
- Attach this card to the back of the mailpiece, or on the front if space permits.

MAR 03 2008

Daniel Rose
5513 Osage Avenue
Sierra Vista, Arizona 85650
933 (AB)

AMC355567: 356819; 356934; 357044; 363175; 364653; 364750; 364975; 365113; 365936; 369054; 369635; 370040; 370774; 370948; 371577; 372543; 372636; 373746; 373857; 374507; 374696; 374709; 374737; 374744; 375139; 375150; 375986; 375993; 376366; 376657; 381778; 383827; 385068

COMPLETE THIS SECTION ON DELIVERY

A. Signature
X Daniel Rose ☐ Agent ☐ Addressee

B. Received by (Printed Name) C. Date of Delivery
2-4

D. Is delivery address different from item 1? ☐ Yes
If YES, enter delivery address below: ☐ No

ARIZONA 85635 USPS MAR 2008

3. Service Type
☑ Certified Mail ☐ Express Mail
☐ Registered ☑ Return Receipt for Merchandise
☐ Insured Mail ☐ C.O.D.

4. Restricted Delivery? (Extra Fee) ☐ Yes

2. Article Number (Transfer from service label) 7006 3450 0002 4719 3133

PS Form 3811, February 2004 Domestic Return Receipt 102595-02-M-1540

SENDER: COMPLETE THIS SECTION

- Complete items 1, 2, and 3. Also complete item 4 if Restricted Delivery is desired.
- Print your name and address on the reverse so that we can return the card to you.
- Attach this card to the back of the mailpiece, or on the front if space permits.

MAR 03 2008

Max Strickman
6303 W. Acapulco Lane
Glendale, Arizona 85306

AMC355567: 356819; 356934; 357044; 363175; 364653; 364750; 364975; 365113; 365936; 369054; 369635; 370040; 370774; 370948; 371577; 372543; 372636; 373746; 373857; 374507; 374696; 374709; 374737; 374744; 375139; 375150; 375986; 375993; 376366; 376657; 381778; 383827; 385068

COMPLETE THIS SECTION ON DELIVERY

A. Signature
X ☐ Agent ☐ Addressee

B. Received by (Printed Name) C. Date of Delivery

D. Is delivery address different from item 1? ☐ Yes
If YES, enter delivery address below: ☐ No

3. Service Type
☑ Certified Mail ☐ Express Mail
☐ Registered ☑ Return Receipt for Merchandise
☐ Insured Mail ☐ C.O.D.

4. Restricted Delivery? (Extra Fee) ☐ Yes

2. Article Number (Transfer from service label) 7006 3450 0002 4719 3164

PS Form 3811, February 2004 Domestic Return Receipt

SENDER: COMPLETE THIS SECTION

- Complete items 1, 2, and 3. Also complete item 4 if Restricted Delivery is desired.
- Print your name and address on the reverse so that we can return the card to you.
- Attach this card to the back of the mailpiece, or on the front if space permits.

MAR 03 2008

Samantha Brown
6310 Wind Ridge Court
Princeton Jct, New Jersey 08540
933 (AB)

AMC355567: 356819; 356934; 357044; 363175; 364653; 364750; 364975; 365113; 365936; 369054; 369635; 370040; 370774; 370948; 371577; 372543; 372636; 373746; 373857; 374507; 374696; 374709; 374737; 374744; 375139; 375150; 375986; 375993; 376366; 376657; 381778; 383827; 385068

COMPLETE THIS SECTION ON DELIVERY

A. Signature
X ☐ Agent ☐ Addressee

B. Received by (Printed Name) C. Date of Delivery

D. Is delivery address different from item 1? ☐ Yes
If YES, enter delivery address below: ☐ No

UNCLAIMED

3. Service Type
☑ Certified Mail ☐ Express Mail
☐ Registered ☑ Return Receipt for Merchandise
☐ Insured Mail ☐ C.O.D.

4. Restricted Delivery? (Extra Fee) ☐ Yes

2. Article Number (Transfer from service label) 7006 3450 0002 4719 3126

PS Form 3811, February 2004 Domestic Return Receipt 102595-02-M-1540

SENDER: COMPLETE THIS SECTION

- Complete items 1, 2, and 3. Also complete item 4 if Restricted Delivery is desired.
- Print your name and address on the reverse so that we can return the card to you.
- Attach this card to the back of the mailpiece, or on the front if space permits.

MAR 03 2008

David Zink
1996 Black Hawk Circle
Prescott, Arizona 86303
933 (AB)

AMC355567: 356819; 356934; 357044; 363175; 364653; 364750; 364975; 365113; 365936; 369054; 369635; 370040; 370774; 370948; 371577; 372543; 372636; 373746; 373857; 374507; 374696; 374709; 374737; 374744; 375139; 375150; 375986; 375993; 376366; 376657; 381778; 383827; 385068

COMPLETE THIS SECTION ON DELIVERY

A. Signature
X Josephine Casondra ☐ Agent ☐ Addressee

B. Received by (Printed Name) C. Date of Delivery
Josephine Casondra 3-4-08

D. Is delivery address different from item 1? ☐ Yes
If YES, enter delivery address below: ☑ No

3. Service Type
☑ Certified Mail ☐ Express Mail
☐ Registered ☑ Return Receipt for Merchandise
☐ Insured Mail ☐ C.O.D.

4. Restricted Delivery? (Extra Fee) ☐ Yes

2. Article Number (Transfer from service label) 7006 3450 0002 4719 3140

PS Form 3811, February 2004 Domestic Return Receipt 102595-02-M-1540

SENDER: COMPLETE THIS SECTION

- Complete items 1, 2, and 3. Also complete item 4 if Restricted Delivery is desired.
- Print your name and address on the reverse so that we can return the card to you.
- Attach this card to the back of the mailpiece, or on the front if space permits.

MAR 03 2008

David G. Jones
P.O. Box 728
Marco Island, Florida 34146

AMC355567: 356819; 356934; 357044; 363175; 364653; 364750; 364975; 365113; 365936; 369054; 369635; 370040; 370774; 370948; 371577; 372543; 372636; 373746; 373857; 374507; 374696; 374709; 374737; 374744; 375139; 375150; 375986; 375993; 376366; 376657; 381778; 383827; 385068

COMPLETE THIS SECTION ON DELIVERY

A. Signature
X David G. Jones ☐ Agent ☐ Addressee

B. Received by (Printed Name) C. Date of Delivery
David G. Jones

D. Is delivery address different from item 1? ☐ Yes
If YES, enter delivery address below: ☐ No

AZ 933 (AB)

MARCO ISLAND, FL 34145 USPS MAR 12 2008

3. Service Type
☑ Certified Mail ☐ Express Mail
☐ Registered ☑ Return Receipt for Merchandise
☐ Insured Mail ☐ C.O.D.

4. Restricted Delivery? (Extra Fee) ☐ Yes

2. Article Number (Transfer from service label) 7006 3450 0002 4719 3171

PS Form 3811, February 2004 Domestic Return Receipt 102595-02-M-1540

United States Department of the Interior

BUREAU OF LAND MANAGEMENT
Arizona State Office
One North Central Avenue, Suite 800
Phoenix, Arizona 85004-4427
www.blm.gov/az/

TAKE PRIDE IN AMERICA

In Reply Refer To:
3800 (AZ-933) TS
AMC370774

April 4, 2008

CERTIFIED MAIL - RETURN RECEIPT REQUESTED No. 7007 2680 0000 8514 4299

DECISION

CHADDE WALTER :
33575 S TOPAZ RD :
BLACK CANYON CITY, ARIZONA 85324 :

This decision affects those claims shown in the block below:

AMC370787
GIMME SOME

MINING CLAIMS
DECLARED FORFEITED

The mining claims listed above have been declared forfeited for failure to file the required maintenance fee payment or small miner's maintenance fee waiver (waiver).

Claimants are required to pay an annual non-refundable maintenance fee of $125, or submit a waiver, on or before September 1 of each year. These requirements were established by 30 (United States Code) 28-f-k, as amended, and 43 Code of Federal Regulations (CFR) 3834 and 3835.

An affidavit of assessment work for the subject mining claims was timely received; however, our records do not show receipt of a waiver or a maintenance fee payment on or before September 1, 2007, for the 2008 assessment year. Therefore, the mining claims listed above are declared forfeited.

This decision does not relieve you of the liability for reclamation of all areas disturbed by your activities on lands encompassed by the subject mining claim(s) and/or site(s). After you complete the reclamation, you must notify the authorized officer of the appropriate surface managing agency so that

the authorized officer may conduct a final site inspection and determine whether you may be released from liability. If you fail to reclaim the land to the satisfaction of the authorized officer, the surface management agency may cite you for noncompliance under its surface management regulations.

For land administered by the Bureau of Land Management (BLM), if you fail to reclaim the land to the satisfaction of the authorized officer as required in 43 CFR Subpart 3809, BLM will issue an order of noncompliance under 43 CFR 3809.601(a). If you fail to comply with the noncompliance order, BLM may take further action under 43 CFR 3809.604. Failure to conduct reclamation is a prohibited act that may subject you to criminal penalties. See 43 CFR 3809.605(h) and 43 CFR 3809.700.

This decision may be appealed to the Interior Board of Land Appeals, Office of the Secretary, in accordance with the regulations contained in 43 CFR, Part 4, and the enclosed Form 1842-1. If an appeal is taken, your notice of appeal must be filed in this office (at the above address) within 30 days from receipt of this decision. The appellant has the burden of showing that the decision appealed from is in error.

If you wish to file a petition pursuant to regulation 43 CFR 4.21 (58 FR 4939, January 19, 1993) for a stay of the effectiveness of this decision during the time that your appeal is being reviewed by the Board, the petition for a stay must accompany your notice of appeal. A petition for a stay is required to show sufficient justification based on the standards listed below. Copies of the notice of appeal and petition for a stay must also be submitted to each party named in this decision and to the Interior Board of Land Appeals and to the appropriate Office of the Solicitor (see 43 CFR 4.413) at the same time the original documents are filed with this office. If you request a stay, you have the burden of proof to demonstrate that a stay should be granted.

Standards for Obtaining a Stay

Except as otherwise provided by law or other pertinent regulation, a petition for a stay of a decision pending appeal shall show sufficient justification based on the following standards:

(1) The relative harm to the parties if the stay is granted or denied,

(2) The likelihood of the appellant's success on the merits,

(3) The likelihood of immediate and irreparable harm if the stay is not granted, and

(4) Whether the public interest favors granting the stay.

Please include your AMC serial number(s) on all correspondence. If additional information is required, please call Tony Smith at 602-417-9355.

Alvin L. Burch
Group Administrator,
Renewable and Mineral Resources Group

Enclosure
Appeal Form 1842-1

SENDER: *COMPLETE THIS SECTION*

- Complete items 1, 2, and 3. Also complete item 4 if Restricted Delivery is desired.
- Print your name and address on the reverse so that we can return the card to you.
- Attach this card to the back of the mailpiece, or on the front if space permits.

1. Article Addressed to: MAY 01 2008

OFFICE OF HEARINGS AND APPEAL
U.S. DEPARTMENT OF THE INTERIOR
801 NORTH QUINCY ST. SUITE 300
ARLINGTON, VA 22203
933(TS) AMC370774

COMPLETE THIS SECTION ON DELIVERY

A. Signature
X R Murray ☐ Agent ☐ Addressee

B. Received by *(Printed Name)* R Murray

C. Date of Delivery 5-5-08

D. Is delivery address different from item 1? ☐ Yes
If YES, enter delivery address below: ☐ No

3. Service Type
☒ Certified Mail ☐ Express Mail
☐ Registered ☒ Return Receipt for Merchandise
☐ Insured Mail ☐ C.O.D.

4. Restricted Delivery? *(Extra Fee)* ☐ Yes

2. Article Number
(Transfer from service label) 7006 3450 0002 4719 3669

PS Form 3811, February 2004 Domestic Return Receipt 102595-02-M-1540

UNITED STATES POSTAL SERVICE

First-Class Mail
Postage & Fees Paid
USPS
Permit No. G-10

• Sender: Please print your name, address, and ZIP+4 in this box •

AZ
933

U.S. DEPARTMENT OF THE INTERIOR
BUREAU OF LAND MANAGEMENT
ARIZONA STATE OFFICE
ONE NORTH CENTRAL AVE. SUITE 800
PHOENIX, ARIZONA 85004-4427

RECEIVED
BLM AZ STATE OFFICE
2008 MAY -8 P 1:56
PHOENIX ARIZONA

04+4427

SENDER: *COMPLETE THIS SECTION*

- Complete items 1, 2, and 3. Also complete item 4 if Restricted Delivery is desired.
- Print your name and address on the reverse so that we can return the card to you.
- Attach this card to the back of the mailpiece, or on the front if space permits.

1. Article Addressed to: APR 04 2008

CHADDE WALTER
33575 S TOPAZ RD
BLACK CANYON CITY, AZ 85324
933(TS) AMC370774

COMPLETE THIS SECTION ON DELIVERY

A. Signature
X [signature] ☐ Agent ☐ Addressee

B. Received by *(Printed Name)* | C. Date of Delivery

D. Is delivery address different from item 1? ☐ Yes
If YES, enter delivery address below: ☐ No

BLACK CANYON CITY, AZ 85324 APR 4 2008 USPS

3. Service Type
☒ Certified Mail ☐ Express Mail
☐ Registered ☒ Return Receipt for Merchandise
☐ Insured Mail ☐ C.O.D.

4. Restricted Delivery? *(Extra Fee)* ☐ Yes

2. Article Number
(Transfer from service lat 7007 2680 0000 8514 4299

PS Form 3811, February 2004 Domestic Return Receipt 102595-02-M-1540

UNITED STATES POSTAL SERVICE



First-Class Mail
Postage & Fees Paid
USPS
Permit No. G-10

• Sender: Please print your name, address, and ZIP+4 in this box •

AZ
933

U.S. DEPARTMENT OF THE INTERIOR
BUREAU OF LAND MANAGEMENT
ARIZONA STATE OFFICE
ONE NORTH CENTRAL AVE. SUITE 800
PHOENIX, ARIZONA 85004-4427

PHOENIX ARIZONA
2008 APR -7 A 9:55
RECEIVED
BLM AZ STATE OFFICE



OFFICIAL COPIES /CF /SD READ/ /GROUP/ /SECT I/ /AUTHOR

A. Bunde 11/5/07 Cert for Book 11/5/07

In Reply Refer To: November 05, 2007
3800 (AZ-933) AB
AMC355449, AMC355909, AMC356037,
AMC356109, AMC357042, AMC370738,
AMC367196, AMC368606, AMC369021,
AMC370774, AMC374696, AMC375986

CERTIFIED MAIL - RETURN RECEIPT REQUESTED

DECISION

Jack Tucker P.O. Box 265 Wickenburg, Arizona 85358 CM-RRR # 7006 2760 0005 5867 3550	:	AMC356037, AMC355449, AMC355909, AMC356109, AMC357043, AMC370741, AMC367202, AMC368609, AMC369022, AMC369023, AMC370776, AMC374698 through AMC374700 AMC374703 through AMC374705 AMC375986 through AMC374988
Miners Creek P.O. Box 265 Wickenburg, Arizona 85358 CM-RRR # 7006 2760 0005 5867 3567	:	
Gold Rush Mining 2050 W. Wickenburg Way #3 Wickenburg, Arizona 85390 CM-RRR # 7006 2760 0005 5867 3574	:	

Maintenance Fee Waiver Certifications Denied
Mining Claims Declared Forfeited

The maintenance fee waiver certifications (small miner waivers) filed for the twenty claims listed above are denied. Because the waivers are denied and because the required maintenance fee payments due on or before September 1, 2007, were not paid, these claims are declared forfeited.

By September 1 of each year, claimants must pay an annual maintenance fee of $125, in accordance with 43 C.F.R. 3000.12(a), 3830.21, and 3834.11(a)(2), or submit a valid waiver, in accordance with 43 C.F.R. 3835.1, 3835.10, and 3835.11. On August 27, 2007, we received

ENTERED INTO COMPUTER
ENTERED ... COMPUTER
2/11/08 GB

2 small miner waivers from Miners Creek covering 6 claims (AMC367202, AMC368609, AMC369022, AMC369023, AMC370741, and AMC370776), 1 small miner waiver from Gold Rush Mining covering 9 claims (AMC374698 through AMC374700, AMC374703 through AMC374705, and AMC375986 through AMC374988), and 1 small miner waiver from Jack Tucker covering 5 claims (AMC356037, AMC355449, AMC355909, AMC356109, and AMC357043). The waivers from Miners Creek and Gold Rush Mining were not signed. We did not receive the maintenance fees for these 20 claims on or before September 1, 2007.

To qualify for a small miner waiver, you and all related parties must hold no more than a total of 10 mining claims or sites nationwide. 43 C.F.R. 3835.1(b) and 3835.11(a)(1). "Related party means a) the spouse and dependent children of the claimant as defined in section 152 of the Internal Revenue Code of 1986 [26 U.S.C. section 152]; or, b) a person who controls, is controlled by, or is under common control with the claimant." "Control means actual control, legal control, or the power to exercise control, through or by common directors, officers, stockholders, a voting trust, or a holding company or investment company, or any other means." 43 C.F.R. 3830.5. The attached Arizona Corporation Commission documentation shows that Jack Tucker is the owner of both Miners Creek and Gold Rush Mining Company. Because Jack Tucker is in control of all of these 20 claims, you are not eligible for small miner waivers under 43 C.F.R. 3835.1(b) and 3835.11(a)(1).

In accordance with 43 C.F.R. 3835.92(d), because you and related parties submitted small miner waiver requests for more than 10 mining claims or sites and failed to pay the maintenance fee for each claim or site on or before the due date, you forfeit the mining claims or sites and may be subject to criminal penalties under 18 U.S.C. 1001.

This decision does not relieve you of the liability for reclamation of all areas disturbed by your activities on lands covered by the subject mining claim(s) and/or site(s). After you complete the reclamation, you must notify the authorized officer of the appropriate surface managing agency so that the authorized officer may conduct a final site inspection and determine whether you may be released from liability. If you fail to reclaim the land to the satisfaction of the authorized officer, the surface management agency may cite you for noncompliance under its surface management regulations. For land administered by the Bureau of Land Management (BLM), if you fail to reclaim the land to the satisfaction of the authorized officer as required in 43 C.F.R. Subpart 3809, BLM will issue an order of noncompliance under 43 C.F.R. 3809.601(a). If you fail to comply with the noncompliance order, BLM may take further action under 43 C.F.R. 3809.604. Failure to conduct reclamation is a prohibited act that may subject you to criminal penalties. See 43 C.F.R. 3809.605(h) and 43 C.F.R. 3809.700.

This decision may be appealed to the Interior Board of Land Appeals, Office of the Secretary, in accordance with the regulations contained in 43 C.F.R., Part 4 and the enclosed Form 1842-1. If an appeal is taken, your notice of appeal must be filed in this office (at the above address) within 30 days from receipt of this decision. The appellant has the burden of showing that the decision appealed from is in error.

If you wish to file a petition pursuant to regulation 43 C.F.R. 4.21 (58 FR 4939, January 19, 1993) for a stay of the effectiveness of this decision during the time that your appeal is being reviewed by the Board, the petition for a stay must accompany your notice of appeal. A petition

for a stay is required to show sufficient justification based on the standards listed below. Copies of the notice of appeal and petition for a stay must also be submitted to each party named in this decision and to the Interior Board of Land Appeals and to the appropriate Office of the Solicitor (see 43 C.F.R. 4.413) at the same time the original documents are filed with this office. If you request a stay, you have the burden of proof to demonstrate that a stay should be granted.

Standards for Obtaining a Stay

Except as otherwise provided by law or other pertinent regulation, a petition for a stay of a decision pending appeal shall show sufficient justification based on the following standards:

(1) The relative harm to the parties if the stay is granted or denied,

(2) The likelihood of the appellant's success on the merits,

(3) The likelihood of immediate and irreparable harm if the stay is not granted, and

(4) Whether the public interest favors granting the stay.

Please include your AMC serial number(s) on all correspondence. If additional information is required, please call Amy Bunda at 602-417-9334.

/S/ Ralph Costa

For Alvin L. Burch
Group Administrator
Renewable and Mineral Resources Group

Enclosure

ABunda:pb:11/01/07



SENDER: COMPLETE THIS SECTION

- Complete items 1, 2, and 3. Also complete item 4 if Restricted Delivery is desired.
- Print your name and address on the reverse so that we can return the card to you.
- Attach this card to the back of the mailpiece, or on the front if space permits.

1. Article Addressed to: NOV 05 2007

Gold Rush Mining
2050 W. Wickenburg Way #3
Wickenburg, Arizona 85390
933(AB) AMC355449, 355909, 356037, 356109, 357042, 370738, 367196, 368606, 369021, 370774, 374696, 375986

COMPLETE THIS SECTION ON DELIVERY

A. Signature
X Lisa Tucker ☐ Agent ☐ Addressee

B. Received by (Printed Name) LISA TUCKER C. Date of Delivery

D. Is delivery address different from item 1? ☐ Yes
If YES, enter delivery address below: ☐ No

3. Service Type
☑ Certified Mail ☐ Express Mail
☐ Registered ☑ Return Receipt for Merchandise
☐ Insured Mail ☐ C.O.D.

4. Restricted Delivery? (Extra Fee) ☐ Yes

2. Article Number (Transfer from service label) 7006 2760 0005 5667 3574

PS Form 3811, February 2004 Domestic Return Receipt 102595-02-M-1540

UNITED STATES POSTAL SERVICE

First-Class Mail
Postage & Fees Paid
USPS
Permit No. G-10

* Sender: Please print your name, address, and ZIP+4® in this box *

U.S. DEPARTMENT OF THE INTERIOR
BUREAU OF LAND MANAGEMENT
ARIZONA STATE OFFICE
ONE NORTH CENTRAL AVE, SUITE 800
PHOENIX, ARIZONA 85004-4427

RECEIVED
BUREAU OF
LAND MANAGEMENT
2001 NOV -7 P 1:52
ARIZONA
STATE OFFICE
PHOENIX, ARIZONA

Date: 11/5/2007

ROUTING AND TRANSMITTAL SLIP

TO: *(Name, office symbol, room number, building, Agency/Post)*	Initials	Date
1. Amy Bunda (AZ 933)	AB	11/5/2007
2. Al Burch (AZ 932)	AL	11/5/07
3. Pauline Brown (AZ 933)	PB	NOV 05 2007
4.		
5.		
6.		
7.		
8.		
9.		

	Action		File		Note and Return
	Approval		For Clearance		Per Conversation
	As Requested		For Correction		Prepare Reply
	Circulate		For Your Information		See Me
	Comment		Investigate	X	Signature
x	Coordination		Justify		

REMARKS:

DO NOT use this form as a RECORD of approvals, concurrences, disposal, clearances, and similar actions

From: *(Name, org. symbol, Agency/Post)*	Room No.
Amy Bunda Land Law Examiner, AZ933	Phone No. FTS x 334

OPTIONAL FORM 41 (Rev. 7/76)
Prescribed by GSA
FPMR (41 CFR) 101-11.206



CERTIFIED MAIL

7006 2760 0005 5867 3567

UNITED STATES
DEPARTMENT OF THE INTERIOR
Bureau of Land Management
Arizona State Office
One N. Central Avenue, Suite 800
Phoenix, AZ 85004-4427

AZ
933

OFFICIAL BUSINESS
PENALTY FOR PRIVATE USE $300

Name
1st Notice 11-16
2nd Notice 11-14
Return 11-21

Miner Creek
P.O. Box 265
Wickenburg, Arizona 85358

UNC

2007 NOV 28 P 1:27

LAND MANAGEMENT
BUREAU OF

Unclaimed

U.S. OFFICIAL MAIL
PENALTY FOR
PRIVATE USE $300
PITNEY BOWES

02 1A
0004205804

$ 05.21⁰
NOV 05 2007

MAILED FROM ZIP CODE 85004

RETURNED TO SENDER

- ☐ MOVED, LEFT NO ADDRESS
- ☐ NOT DELIVERABLE AS ADDRESSED
- ☐ UNABLE TO FORWARD
- ☐ ATTEMPTED - NOT KNOWN
- ☐ UNCLAIMED ☐ REFUSED
- ☐ NO SUCH STREET NUMBER
- ☐ DO NOT REMAIL IN THIS ENVELOPE

NIXIE 930 CC 1 40 11/27/07
RETURN TO SENDER
UNCLAIMED
UNABLE TO FORWARD
BC: 85004442700 *2514-16341-05-42

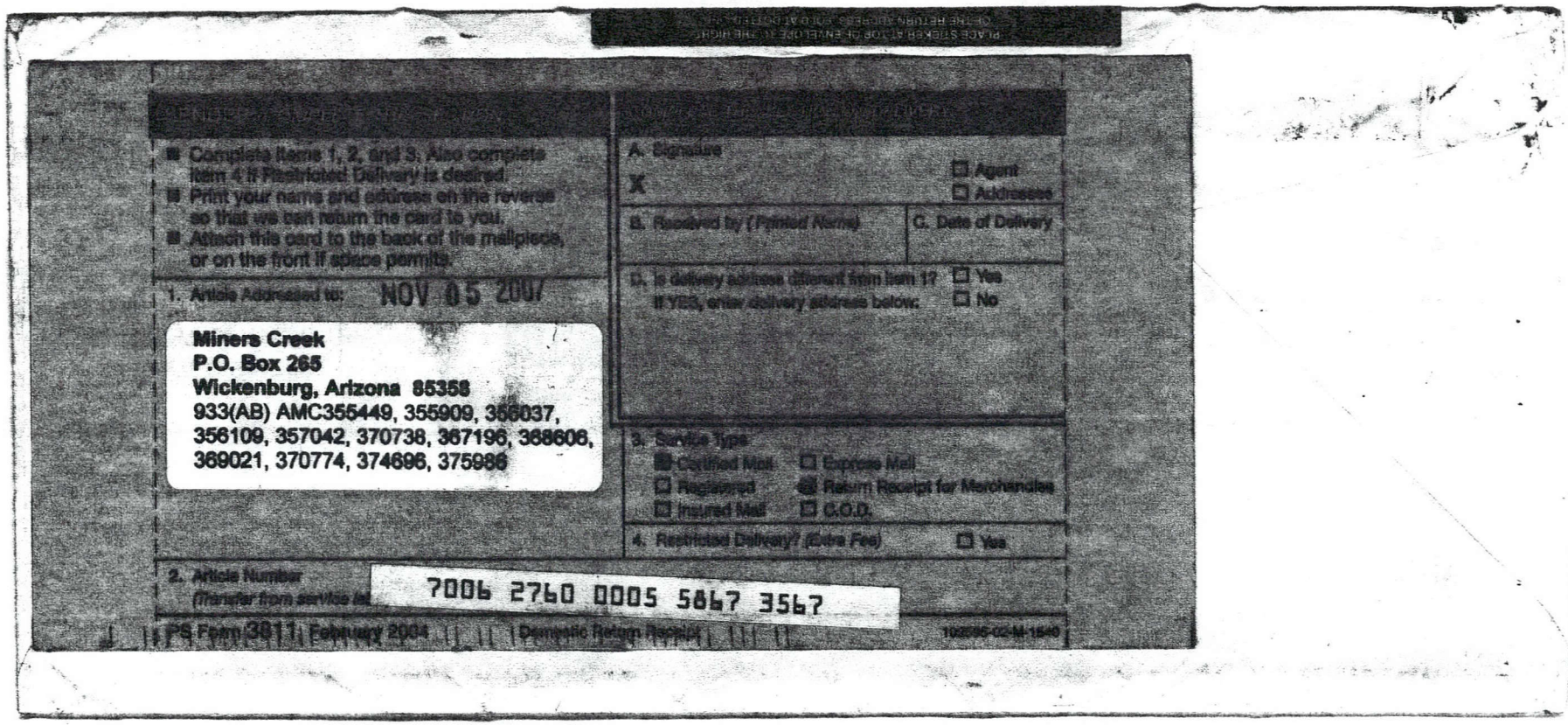

■ Complete items 1, 2, and 3. Also complete item 4 if Restricted Delivery is desired.
■ Print your name and address on the reverse so that we can return the card to you.
■ Attach this card to the back of the mailpiece, or on the front if space permits.

1. Article Addressed to: NOV 05 2007

Miners Creek
P.O. Box 265
Wickenburg, Arizona 85358
933(AB) AMC355449, 355909, 356037, 356109, 357042, 370738, 367196, 368606, 369021, 370774, 374696, 375986

A. Signature
X
☐ Agent
☐ Addressee

B. Received by (Printed Name) C. Date of Delivery

D. Is delivery address different from item 1? ☐ Yes
If YES, enter delivery address below: ☐ No

3. Service Type
■ Certified Mail ☐ Express Mail
☐ Registered ■ Return Receipt for Merchandise
☐ Insured Mail ☐ C.O.D.

4. Restricted Delivery? (Extra Fee) ☐ Yes

2. Article Number (Transfer from service label) 7006 2760 0005 5867 3567

PS Form 3811, February 2004 Domestic Return Receipt 102595-02-M-1540

United States Department of the Interior

BUREAU OF LAND MANAGEMENT
Arizona State Office
One North Central Avenue, Suite 800
Phoenix, Arizona 85004-4427
www.blm.gov/az/

November 05, 2007

In Reply Refer To:
3800 (AZ-933) AB
AMC355449, AMC355909, AMC356037,
AMC356109, AMC357042, AMC370738,
AMC367196, AMC368606, AMC369021,
AMC370774, AMC374696, AMC375986

CERTIFIED MAIL - RETURN RECEIPT REQUESTED

DECISION

Jack Tucker P.O. Box 265 Wickenburg, Arizona 85358 CM-RRR # 7006 2760 0005 5867 3550	:	AMC356037, AMC355449, AMC355909, AMC356109, AMC357043, AMC370741, AMC367202, AMC368609, AMC369022, AMC369023, AMC370776, AMC374698 through AMC374700
Miners Creek P.O. Box 265 Wickenburg, Arizona 85358 CM-RRR # 7006 2760 0005 5867 3567	:	AMC374703 through AMC374705 AMC375986 through AMC374988
Gold Rush Mining 2050 W. Wickenburg Way #3 Wickenburg, Arizona 85390 CM-RRR # 7006 2760 0005 5867 3574	:	

Maintenance Fee Waiver Certifications Denied
Mining Claims Declared Forfeited

The maintenance fee waiver certifications (small miner waivers) filed for the twenty claims listed above are denied. Because the waivers are denied and because the required maintenance fee payments due on or before September 1, 2007, were not paid, these claims are declared forfeited.

By September 1 of each year, claimants must pay an annual maintenance fee of $125, in accordance with 43 C.F.R. 3000.12(a), 3830.21, and 3834.11(a)(2), or submit a valid waiver, in accordance with 43 C.F.R. 3835.1, 3835.10, and 3835.11. On August 27, 2007, we received

2 small miner waivers from Miners Creek covering 6 claims (AMC367202, AMC368609, AMC369022, AMC369023, AMC370741, and AMC370776), 1 small miner waiver from Gold Rush Mining covering 9 claims (AMC374698 through AMC374700, AMC374703 through AMC374705, and AMC375986 through AMC374988), and 1 small miner waiver from Jack Tucker covering 5 claims (AMC356037, AMC355449, AMC355909, AMC356109, and AMC357043). The waivers from Miners Creek and Gold Rush Mining were not signed. We did not receive the maintenance fees for these 20 claims on or before September 1, 2007.

To qualify for a small miner waiver, you and all related parties must hold no more than a total of 10 mining claims or sites nationwide. 43 C.F.R. 3835.1(b) and 3835.11(a)(1). "Related party means a) the spouse and dependent children of the claimant as defined in section 152 of the Internal Revenue Code of 1986 [26 U.S.C. section 152]; or, b) a person who controls, is controlled by, or is under common control with the claimant." "Control means actual control, legal control, or the power to exercise control, through or by common directors, officers, stockholders, a voting trust, or a holding company or investment company, or any other means." 43 C.F.R. 3830.5. The attached Arizona Corporation Commission documentation shows that Jack Tucker is the owner of both Miners Creek and Gold Rush Mining Company. Because Jack Tucker is in control of all of these 20 claims, you are not eligible for small miner waivers under 43 C.F.R. 3835.1(b) and 3835.11(a)(1).

In accordance with 43 C.F.R. 3835.92(d), because you and related parties submitted small miner waiver requests for more than 10 mining claims or sites and failed to pay the maintenance fee for each claim or site on or before the due date, you forfeit the mining claims or sites and may be subject to criminal penalties under 18 U.S.C. 1001.

This decision does not relieve you of the liability for reclamation of all areas disturbed by your activities on lands covered by the subject mining claim(s) and/or site(s). After you complete the reclamation, you must notify the authorized officer of the appropriate surface managing agency so that the authorized officer may conduct a final site inspection and determine whether you may be released from liability. If you fail to reclaim the land to the satisfaction of the authorized officer, the surface management agency may cite you for noncompliance under its surface management regulations. For land administered by the Bureau of Land Management (BLM), if you fail to reclaim the land to the satisfaction of the authorized officer as required in 43 C.F.R. Subpart 3809, BLM will issue an order of noncompliance under 43 C.F.R. 3809.601(a). If you fail to comply with the noncompliance order, BLM may take further action under 43 C.F.R. 3809.604. Failure to conduct reclamation is a prohibited act that may subject you to criminal penalties. See 43 C.F.R. 3809.605(h) and 43 C.F.R. 3809.700.

This decision may be appealed to the Interior Board of Land Appeals, Office of the Secretary, in accordance with the regulations contained in 43 C.F.R., Part 4 and the enclosed Form 1842-1. If an appeal is taken, your notice of appeal must be filed in this office (at the above address) within 30 days from receipt of this decision. The appellant has the burden of showing that the decision appealed from is in error.

If you wish to file a petition pursuant to regulation 43 C.F.R. 4.21 (58 FR 4939, January 19, 1993) for a stay of the effectiveness of this decision during the time that your appeal is being reviewed by the Board, the petition for a stay must accompany your notice of appeal. A petition

for a stay is required to show sufficient justification based on the standards listed below. Copies of the notice of appeal and petition for a stay must also be submitted to each party named in this decision and to the Interior Board of Land Appeals and to the appropriate Office of the Solicitor (see 43 C.F.R. 4.413) at the same time the original documents are filed with this office. If you request a stay, you have the burden of proof to demonstrate that a stay should be granted.

Standards for Obtaining a Stay

Except as otherwise provided by law or other pertinent regulation, a petition for a stay of a decision pending appeal shall show sufficient justification based on the following standards:

(1) The relative harm to the parties if the stay is granted or denied,

(2) The likelihood of the appellant's success on the merits,

(3) The likelihood of immediate and irreparable harm if the stay is not granted, and

(4) Whether the public interest favors granting the stay.

Please include your AMC serial number(s) on all correspondence. If additional information is required, please call Amy Bunda at 602-417-9334.

Robert Cabe
for

Alvin L. Burch
Group Administrator
Renewable and Mineral Resources Group

Enclosure


CERTIFIED MAIL
7006 2760 0005 5867 3550
UNITED STATES
DEPARTMENT OF THE INTERIOR
Bureau of Land Management
Arizona State Office
One N. Central Avenue, Suite 800
Phoenix, AZ 85004-4427
AZ
933
OFFICIAL BUSINESS
PENALTY FOR PRIVATE USE $300
PHOENIX ANNEX
STATE OFFICE
ARIZONA
RECEIVED
BUREAU OF
LAND MANAGEMENT
2007 NOV 28 P 1:28
UNC
Name RL UNC
1st Notice 11-6
2nd Notice 11-14
Return 11-21
Jack Tucker
P.O. Box 265
Wickenburg, Arizona 85358
Unclaimed
U.S. OFFICIAL MAIL
PENALTY FOR
PRIVATE USE $300
UNITED STATES POSTAGE
PITNEY BOWES
02 1A
0004205804
$ 05.21⁰
NOV 05 2007
MAILED FROM ZIP CODE 85004
RETURNED TO SENDER
MOVED, LEFT NO ADDRESS
NOT DELIVERABLE AS ADDRESSED
UNABLE TO FORWARD
ATTEMPTED, NOT KNOWN
UNCLAIMED REFUSED
NO SUCH STREET NUMBER
DO NOT REMAIL IN THIS ENVELOPE
NIXIE 850 OC 1 40 11/27/07
RETURN TO SENDER
UNCLAIMED
UNABLE TO FORWARD

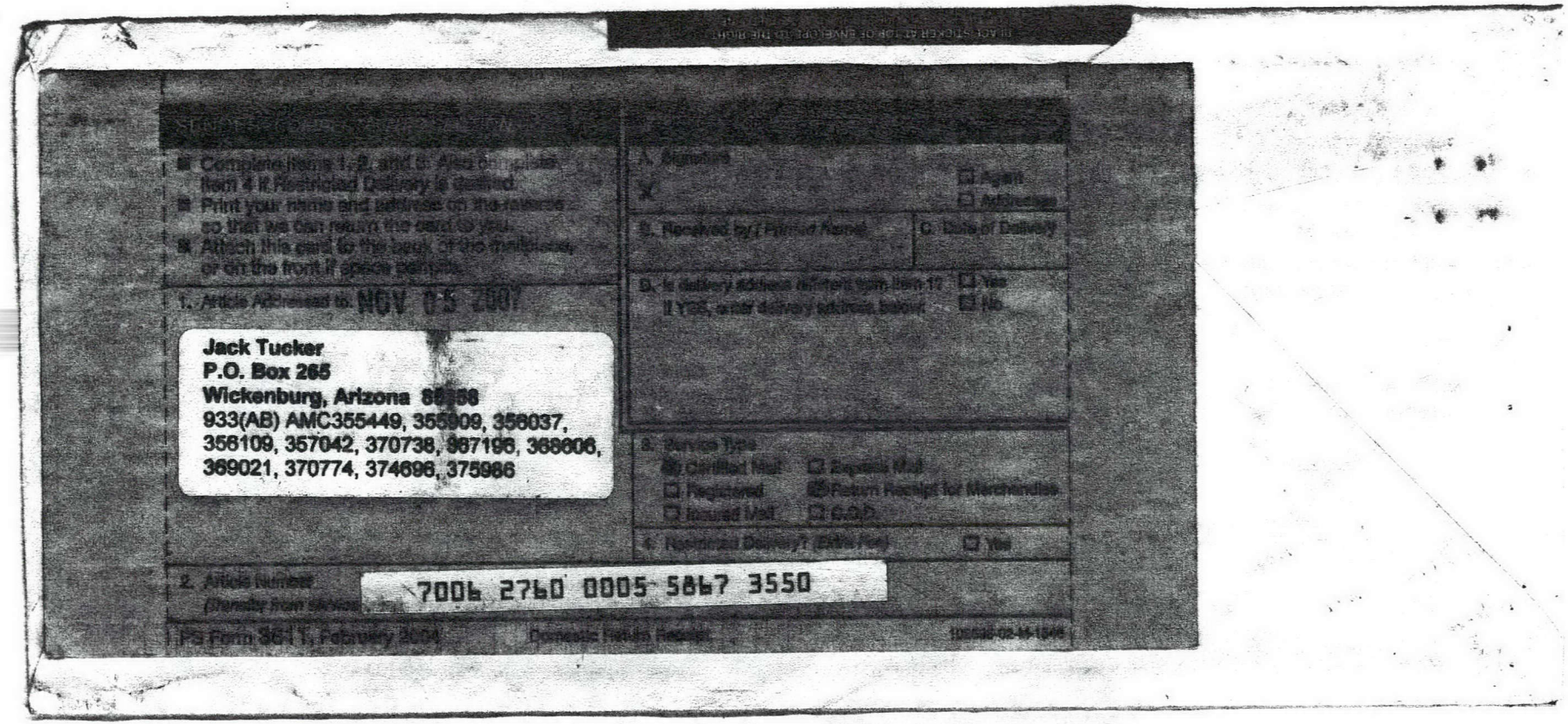

Jack Tucker
P.O. Box 265
Wickenburg, Arizona 85358
933(AB) AMC355449, 355909, 356037, 356109, 357042, 370738, 367196, 368606, 369021, 370774, 374696, 375986

7004 2760 0005 5867 3550

United States Department of the Interior

BUREAU OF LAND MANAGEMENT
Arizona State Office
One North Central Avenue, Suite 800
Phoenix, Arizona 85004-4427
www.blm.gov/az/

November 05, 2007

In Reply Refer To:
3800 (AZ-933) AB
AMC355449, AMC355909, AMC356037,
AMC356109, AMC357042, AMC370738,
AMC367196, AMC368606, AMC369021,
AMC370774, AMC374696, AMC375986

CERTIFIED MAIL - RETURN RECEIPT REQUESTED

DECISION

Jack Tucker P.O. Box 265 Wickenburg, Arizona 85358 CM-RRR # 7006 2760 0005 5867 3550	:	AMC356037, AMC355449, AMC355909, AMC356109, AMC357043, AMC370741, AMC367202, AMC368609, AMC369022, AMC369023, AMC370776, AMC374698 through AMC374700 AMC374703 through AMC374705 AMC375986 through AMC374988
Miners Creek P.O. Box 265 Wickenburg, Arizona 85358 CM-RRR # 7006 2760 0005 5867 3567	:	
Gold Rush Mining 2050 W. Wickenburg Way #3 Wickenburg, Arizona 85390 CM-RRR # 7006 2760 0005 5867 3574	:	

Maintenance Fee Waiver Certifications Denied
Mining Claims Declared Forfeited

The maintenance fee waiver certifications (small miner waivers) filed for the twenty claims listed above are denied. Because the waivers are denied and because the required maintenance fee payments due on or before September 1, 2007, were not paid, these claims are declared forfeited.

By September 1 of each year, claimants must pay an annual maintenance fee of $125, in accordance with 43 C.F.R. 3000.12(a), 3830.21, and 3834.11(a)(2), or submit a valid waiver, in accordance with 43 C.F.R. 3835.1, 3835.10, and 3835.11. On August 27, 2007, we received

2 small miner waivers from Miners Creek covering 6 claims (AMC367202, AMC368609, AMC369022, AMC369023, AMC370741, and AMC370776), 1 small miner waiver from Gold Rush Mining covering 9 claims (AMC374698 through AMC374700, AMC374703 through AMC374705, and AMC375986 through AMC374988), and 1 small miner waiver from Jack Tucker covering 5 claims (AMC356037, AMC355449, AMC355909, AMC356109, and AMC357043). The waivers from Miners Creek and Gold Rush Mining were not signed. We did not receive the maintenance fees for these 20 claims on or before September 1, 2007.

To qualify for a small miner waiver, you and all related parties must hold no more than a total of 10 mining claims or sites nationwide. 43 C.F.R. 3835.1(b) and 3835.11(a)(1). "Related party means a) the spouse and dependent children of the claimant as defined in section 152 of the Internal Revenue Code of 1986 [26 U.S.C. section 152]; or, b) a person who controls, is controlled by, or is under common control with the claimant." "Control means actual control, legal control, or the power to exercise control, through or by common directors, officers, stockholders, a voting trust, or a holding company or investment company, or any other means." 43 C.F.R. 3830.5. The attached Arizona Corporation Commission documentation shows that Jack Tucker is the owner of both Miners Creek and Gold Rush Mining Company. Because Jack Tucker is in control of all of these 20 claims, you are not eligible for small miner waivers under 43 C.F.R. 3835.1(b) and 3835.11(a)(1).

In accordance with 43 C.F.R. 3835.92(d), because you and related parties submitted small miner waiver requests for more than 10 mining claims or sites and failed to pay the maintenance fee for each claim or site on or before the due date, you forfeit the mining claims or sites and may be subject to criminal penalties under 18 U.S.C. 1001.

This decision does not relieve you of the liability for reclamation of all areas disturbed by your activities on lands covered by the subject mining claim(s) and/or site(s). After you complete the reclamation, you must notify the authorized officer of the appropriate surface managing agency so that the authorized officer may conduct a final site inspection and determine whether you may be released from liability. If you fail to reclaim the land to the satisfaction of the authorized officer, the surface management agency may cite you for noncompliance under its surface management regulations. For land administered by the Bureau of Land Management (BLM), if you fail to reclaim the land to the satisfaction of the authorized officer as required in 43 C.F.R. Subpart 3809, BLM will issue an order of noncompliance under 43 C.F.R. 3809.601(a). If you fail to comply with the noncompliance order, BLM may take further action under 43 C.F.R. 3809.604. Failure to conduct reclamation is a prohibited act that may subject you to criminal penalties. See 43 C.F.R. 3809.605(h) and 43 C.F.R. 3809.700.

This decision may be appealed to the Interior Board of Land Appeals, Office of the Secretary, in accordance with the regulations contained in 43 C.F.R., Part 4 and the enclosed Form 1842-1. If an appeal is taken, your notice of appeal must be filed in this office (at the above address) within 30 days from receipt of this decision. The appellant has the burden of showing that the decision appealed from is in error.

If you wish to file a petition pursuant to regulation 43 C.F.R. 4.21 (58 FR 4939, January 19, 1993) for a stay of the effectiveness of this decision during the time that your appeal is being reviewed by the Board, the petition for a stay must accompany your notice of appeal. A petition

for a stay is required to show sufficient justification based on the standards listed below. Copies of the notice of appeal and petition for a stay must also be submitted to each party named in this decision and to the Interior Board of Land Appeals and to the appropriate Office of the Solicitor (see 43 C.F.R. 4.413) at the same time the original documents are filed with this office. If you request a stay, you have the burden of proof to demonstrate that a stay should be granted.

Standards for Obtaining a Stay

Except as otherwise provided by law or other pertinent regulation, a petition for a stay of a decision pending appeal shall show sufficient justification based on the following standards:

(1) The relative harm to the parties if the stay is granted or denied,

(2) The likelihood of the appellant's success on the merits,

(3) The likelihood of immediate and irreparable harm if the stay is not granted, and

(4) Whether the public interest favors granting the stay.

Please include your AMC serial number(s) on all correspondence. If additional information is required, please call Amy Bunda at 602-417-9334.

Ralph Cab
for

Alvin L. Burch
Group Administrator
Renewable and Mineral Resources Group

Enclosure

United States Department of the Interior

BUREAU OF LAND MANAGEMENT
Arizona State Office
One North Central Avenue, Suite 800
Phoenix, Arizona 85004-4427
www.az.blm.gov

TAKE PRIDE IN AMERICA

In Reply Refer To:
3800 (AZ-933) AB
AMC370774

December 22, 2006

CERTIFIED MAIL - RETURN RECEIPT REQUESTED No. 7005 1160 0003 7583 0334

DECISION

STRAND THOMAS
5304 TRIMOTOR CT
FAIR OAKS, CA 95628

: This decision affects those claims shown
: in the block below:
:

AMC370775
GOLDEN NUGGET #4

MINING CLAIMS
DECLARED FORFEITED

The mining claims listed above have been declared forfeited for failure to file the required maintenance fee payment or small miner's maintenance fee waiver (waiver).

Claimants are required to pay an annual non-refundable maintenance fee of $125, or submit a waiver, on or before September 1 of each year. These requirements were established by 30 (United States Code) 28-f-k, as amended, and 43 Code of Federal Regulations (CFR) 3834 and 3835.

Our records do not show receipt of a maintenance fee payment, or waiver received on or before September 1, 2006, for the 2007 assessment year, for the claims listed above. Therefore, the claims are forfeited.

This decision does not relieve you of the liability for reclamation of all areas disturbed by your activities on lands covered by the subject mining claim(s) and/or site(s). After you complete the reclamation, you must notify the authorized officer of the appropriate surface managing agency so that the authorized officer may conduct a final site inspection and determine whether you may be released from liability. If you fail to reclaim the land to the satisfaction of the authorized officer, the surface management agency may cite you for noncompliance under its surface management regulations.

SENDER: *COMPLETE THIS SECTION*

- Complete items 1, 2, and 3. Also complete item 4 if Restricted Delivery is desired.
- Print your name and address on the reverse so that we can return the card to you.
- Attach this card to the back of the mailpiece, or on the front if space permits.

1. Article Addressed to:

DEC 22 2006

STRAND THOMAS
5304 TRIMOTOR CT
FAIR OAKS, CA 95628
AMC370774

AB

COMPLETE THIS SECTION ON DELIVERY

A. Signature

X Charlotte Strand ☐ Agent ☑ Addressee

B. Received by *(Printed Name)*

C. Date of Delivery 12 26 06

D. Is delivery address different from item 1? ☐ Yes
If YES, enter delivery address below: ☐ No

3. Service Type

☑ Certified Mail ☐ Express Mail
☐ Registered ☑ Return Receipt for Merchandise
☐ Insured Mail ☐ C.O.D.

4. Restricted Delivery? *(Extra Fee)* ☐ Yes

2. Article Number
(Transfer from service label) 7005 1160 0003 7583 0334

PS Form 3811, February 2004 Domestic Return Receipt 102595-02-M-1540

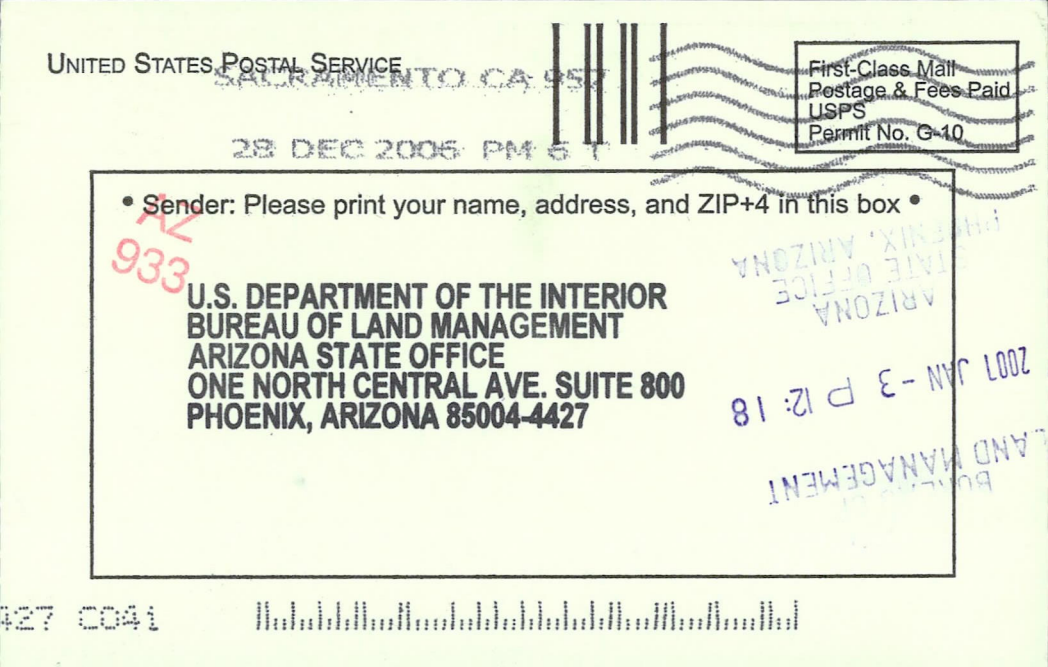
UNITED STATES POSTAL SERVICE
SACRAMENTO CA 957
28 DEC 2005 PM 5 T
First-Class Mail
Postage & Fees Paid
USPS
Permit No. G-10
• Sender: Please print your name, address, and ZIP+4 in this box •
RZ
933
U.S. DEPARTMENT OF THE INTERIOR
BUREAU OF LAND MANAGEMENT
ARIZONA STATE OFFICE
ONE NORTH CENTRAL AVE. SUITE 800
PHOENIX, ARIZONA 85004-4427
ARIZONA
STATE OFFICE
PHOENIX, ARIZONA
2001 JAN -3 P 12:18
LAND MANAGEMENT
427 C041

For land administered by the Bureau of Land Management (BLM), if you fail to reclaim the land to the satisfaction of the authorized officer as required in 43 CFR Subpart 3809, BLM will issue an order of noncompliance under 43 CFR 3809.601(a). If you fail to comply with the noncompliance order, BLM may take further action under 43 CFR 3809.604. Failure to conduct reclamation is a prohibited act that may subject you to criminal penalties. See 43 CFR 3809.605(h) and 43 CFR 3809.700.

This decision may be appealed to the Interior Board of Land Appeals, Office of the Secretary, in accordance with the regulations contained in 43 CFR, Part 4, and the enclosed Form 1842-1. If an appeal is taken, your notice of appeal must be filed in this office (at the above address) within 30 days from receipt of this decision. The appellant has the burden of showing that the decision appealed from is in error.

If you wish to file a petition pursuant to regulation 43 CFR 4.21 (58 FR 4939, January 19, 1993) for a stay of the effectiveness of this decision during the time that your appeal is being reviewed by the Board, the petition for a stay must accompany your notice of appeal. A petition for a stay is required to show sufficient justification based on the standards listed below. Copies of the notice of appeal and petition for a stay **must** also be submitted to each party named in this decision and to the Interior Board of Land Appeals and to the appropriate Office of the Solicitor (see 43 CFR 4.413) at the same time the original documents are filed with this office. If you request a stay, you have the burden of proof to demonstrate that a stay should be granted.

Standards for Obtaining a Stay

Except as otherwise provided by law or other pertinent regulation, a petition for a stay of a decision pending appeal shall show sufficient justification based on the following standards:

(1) The relative harm to the parties if the stay is granted or denied,
(2) The likelihood of the appellant's success on the merits,
(3) The likelihood of immediate and irreparable harm if the stay is not granted, and
(4) Whether the public interest favors granting the stay.

Please include your AMC serial number(s) on all correspondence. If additional information is required, please call Amy Bunda at 602-417-9334.

Alvin L. Burch

Alvin L. Burch
Group Administrator
Renewable and Mineral Resources Group

Enclosure
Appeal Form 1842-1

NOTICE!!

These documents have been scanned!

Do not place un-scanned documents beneath this notice!

Do not remove this notice from this file!

GPO Jacket No. 560-102
Print Order 61540
Rise Business Services, LLC
Job=AZ15 6/3/2019

Box Number= AZ15106

Claim Begin-End: AMC370774-AMC370787

3 **Transfers**

AZ15106-7 AMC370110-AMC370915

Amc 370774

QUIT CLAIM DEED

The undersigned grantor(s), for valuable consideration, receipt of which is hereby acknowledged, in the amount of $10.00, or other values, do we hereby remise, release and forever quit claim to the following decribed property in the county of YAVAPAI
state of ARIZONA *Mining claim known as* BIG STUFF
in Township 8N *Range* 4W *Section* 4
Quarter Section(s) NW
AMC # 370774 *To:* LISA ANTELL
Address P.O. Box 265
Wickenburg, Az 85358

* EXEMPT
AM 11:1134
A-6

Owner(s) Names(s)	*Signature(s)*
Lucille McAllister	Lucille McAllister

RECEIVED
B.L.M. AZ STATE OFFICE
2007 AUG 27 P 2:28
PHOENIX, ARIZONA

The Undersigned, a notary public in and for said State, in person and all signing said document. Dated this 24 *day of* AUGUST *2007.*

Witness my hand and offical seal.

Lisa Tucker

LISA TUCKER
Notary Public - Arizona
Maricopa County
Expires 06/15/08

AMC
$10

ENTERED INTO COMPUTER
10/4/07 AB

United States Department of the Interior
Bureau of Land Management
BUSINESS & SUPPORT SVCS DIV
ONE N CENTRAL AVE SUITE 800
PHOENIX, AZ 85004 -4427
Phone: (602) 417-9200

Receipt

No: 1553988

Transaction #: 1605553
Date of Transaction: 08/27/2007

CUSTOMER:	JACK TUCKER MINERS CREEK PO BOX 265 WICKENBURG,AZ 85390

LINE #	QTY	DESCRIPTION	REMARKS	UNIT PRICE	TOTAL
1	1.00	LOCATABLE MINERALS / MINING CLAIMS-NOT NEW-UNADJUD,ONE AUTH NO. ONLY / MINING CLAIM MONEY RECEIVED (455) **CASES:** AMC375142/$960.00	POL 2007/66 WAV TRF/30	- n/a -	960.00
				TOTAL:	**$960.00**

PAYMENT INFORMATION				
NOTE: Items will appear on credit card statement as "Bureau of Land Management".				
1	AMOUNT:	$960.00	POSTMARKED:	N/A
	TYPE:	CREDIT CARD	RECEIVED:	08/27/2007
	NAME:	MINERS CREEK TUCKER, JACK PO BOX 265 WICKENBURG AZ 85390		
	CARD NO:	XXXXXXXXXXXX1463	AUTH CODE:	032187
	NAME ON CARD:	JACK TUCKER		
	EXPIRES:	11/30/2007		
	SIGNATURE:			

REMARKS

This receipt was generated by the automated BLM Collections and Billing System and is a paper representation of a portion of the official electronic record contained therein.

AMCs transferred - 374706-707
370741
370774
369058
381779-780
375144
375142
375147-148
383827
375990
375992-993
374737-739
375150
376658-659
376366-372
374709
374713

QUIT CLAIM DEED

AMC 370774

The undersigned grantor(s), for valuable consideration, receipt of which is hereby acknowledged, in the amount of $10.00 or other values, do we hereby remise, release and forever quit claim to the following decribed property in the county of YAVAPAI state of ARIZONA Mining claim known as GOOD ENOUGH
in Township 11 2N Range 1E Section 21
Quarter Section(s) NW CLAIM # AMC 370786
To: MATTHEW BERGMAN
Address 6752 DESPERADO DR.
PRESCOTT VALLEY, AZ 86314

* EXEMPT
ARS 11: 1134
A-6

Owner(s) Names(s)	Signature(s)
LISA TUCKER	Lisa Tucker
JACK TUCKER	Jack
MIKE TUCKER	
STEVE McALLISTER	
PENNY CREPEZZI	
ANTHONY CREPEZZI	
ADAM BROWN	Adam Brn
JASON BROWN	

The Undersigned, a notary public in and for said State, in person and all signing said document.
Dated this 7 date of July 2006

Witness my hand and offical seal.

Donna Lee

OFFICIAL SEAL
DONNA LEE
NOTARY PUBLIC - STATE OF ARIZONA
MARICOPA COUNTY
My Comm. Expires November 28, 2009

ENTERED IN COMPUTER
7/12/06 AM

RECEIVED
B.L.M. AZ STATE OFFICE
2006 JUL 10 P 2:29
PHOENIX, ARIZONA

1/cc

United States Department of the Interior
Bureau of Land Management
BUSINESS & SUPPORT SVCS DIV
ONE N CENTRAL AVE
PHOENIX, AZ 85004 -2203
Phone: (602) 417-9200

Receipt

No: 1312784

Transaction #: 1357416
Date of Transaction: 07/10/2006

CUSTOMER:	LISA TUCKER 109 ELM CRT GILBERT,AZ 85234

LINE #	QTY	DESCRIPTION	REMARKS	UNIT PRICE	TOTAL
1	1.00	LOCATABLE MINERALS / MINING CLAIMS-NOT NEW-UNADJUD,ONE AUTH NO. ONLY / MINING CLAIM MONEY RECEIVED (455) **CASES:** AMC372851/$170.00	TRF (17)	- n/a -	170.00
				TOTAL:	**$170.00**

PAYMENT INFORMATION				
1	AMOUNT:	$170.00	POSTMARKED:	N/A
	TYPE:	CHECK	RECEIVED:	07/10/2006
	CHECK NO:	1029		
	NAME:	TUCKER, LISA 109 ELM CRT GILBERT AZ 85234		

REMARKS

This receipt was generated by the automated BLM Collections and Billing System and is a paper representation of a portion of the official electronic record contained therein.

AMC 370786
371102
371106 - 371107
371397
371578 - 371580
371582
371584 - 371588
371720
372851(2)

United States Department of the Interior
Bureau of Land Management
BUSINESS & SUPPORT SVCS DIV
ONE N CENTRAL AVE SUITE 800
PHOENIX, AZ 85004 -4427
Phone: (602) 417-9200

Receipt

No: 1356123

Transaction #: 1401546
Date of Transaction: 09/12/2006

CUSTOMER:	JACK TUCKER 745 N GILBERT RD STE 124 GILBERT,AZ 85234

LINE #	QTY	DESCRIPTION	REMARKS	UNIT PRICE	TOTAL
1	1.00	LOCATABLE MINERALS / MINING CLAIMS-NOT NEW-UNADJUD,ONE AUTH NO. ONLY / MINING CLAIM MONEY RECEIVED (455) **CASES:** AMC370787/$10.00	TRF/1	- n/a -	10.00
				TOTAL:	**$10.00**

PAYMENT INFORMATION				
1	AMOUNT:	$10.00	POSTMARKED:	N/A
	TYPE:	CHECK	RECEIVED:	09/12/2006
	CHECK NO:	1138		
	NAME:	TUCKER, JACK 745 N GILBERT RD STE 124 GILBERT AZ 85234		

REMARKS

This receipt was generated by the automated BLM Collections and Billing System and is a paper representation of a portion of the official electronic record contained therein.

AMC 370774

QUIT CLAIM DEED

The undersigned grantor(s), for valuable consideration, receipt of which is hereby acknowledged, in the amount of $10.00, or other values, do we hereby remise, release and forever quit claim to the following decribed property in the county of YAVAPAI
state of ARIZONA *Mining claim known as* GIMMIE SOME
in Township 11.2 N *Range* 1E *Section* 20
Quarter Section(s) NE
AMC # 370787 *To:* WALTER CHADDE
Address 33575 SO. TOPAZ RD.
BLACK CANYON CITY, ARIZONA 85324
To:
Address

RECEIVED
B.L.M. AZ STATE OFFICE
2006 AUG 14 A 8:59
PHOENIX, ARIZONA

Owner(s) Names(s)	*Signature(s)*
JACK TUCKER	
MIKE TUCKER	
STEVE McALLISTER	
PENNY CREPEZZI	
ANTHONY CREPEZZI	
ADAM BROWN	
JASON BROWN	
LISA TUCKER	

The Undersigned, a notary public in and for said State, in person and all signing said document. Dated this 4th *date of* AUGUST *2006.*

Witness my hand and offical seal.

OFFICIAL SEAL
DONNA LEE
NOTARY PUBLIC - STATE OF ARIZONA
MARICOPA COUNTY
My Comm. Expires November 28, 2009

ENTERED INTO COMPUTER
9/25/06 AB

PO Box 265
Wickenburg, AZ 85390

BLM
ONE N. CENTRAL AVE.
8th Floor
Phoenix, AZ 85004

RECEIVED
B.L.M.
AZ STATE OFFICE
2008 AUG 14 A 8:59
PHOENIX, ARIZONA

8500444414 C041

PO Box 265
Wickenburg, AZ 85390

BLM
ONE N. CENTRAL AVE.
8th Floor
Phoenix, AZ 85004

B. L. M.
AZ STATE OFFICE
RECEIVED
2001 AUG 14 A 8:59
PHOENIX, ARIZONA

B500444414 C041

QUIT CLAIM DEED

AMC 370774

The undersigned grantor(s), for valuable consideration, receipt of which is hereby acknowledged, in the amount of $10.00 or other values, do we hereby remise, release and forever quit claim to the following decribed property in the county of YAVAPAI state of ARIZONA Mining claim known as GOLD NUGGET #4
in Township 8N Range 4W Section 5
Quarter Section(s) SW CLAIM # AMC 370775
To: THOMAS STRAND
Address 5304 TRIMOTOR CT.
FAIR OAKS, CA 95628

* EXEMPT ARS 11.1134 A-6

Owner(s) Names(s)	Signature(s)
LISA TUCKER	Lisa Tucker
JACK TUCKER	
MIKE TUCKER	
STEVE McALLISTER	
PENNY CREPEZZI	
ANTHONY CREPEZZI	
ADAM BROWN	
JASON BROWN	

The Undersigned, a notary public in and for said State, in person and all signing said document.
Dated this 31 date of May ~~2005~~ 2006

Witness my hand and offical seal.

Sheryl A Loux

PHOENIX, ARIZONA

OFFICIAL SEAL
SHERYL A. LOUX
NOTARY PUBLIC - State of Arizona
MARICOPA COUNTY
My Comm. Expires July 31, 2007

RECEIVED
B.L.M. AZ STATE OFFICE
2006 JUN -8 A 10:47

ENTERED IN COMPUTER
mkyde 6/30/06

United States Department of the Interior
Bureau of Land Management
BUSINESS & SUPPORT SVCS DIV
ONE N CENTRAL AVE
PHOENIX, AZ 85004 -2203
Phone: (602) 417-9200

Receipt

No: 1295965

Transaction #: 1340213
Date of Transaction: 06/08/2006

CUSTOMER:	LISA TUCKER 109 E ELM CIRCLE GILBERT,AZ 85234

LINE #	QTY	DESCRIPTION	REMARKS	UNIT PRICE	TOTAL
1	1.00	LOCATABLE MINERALS / MINING CLAIMS-NOT NEW-UNADJUD,ONE AUTH NO. ONLY / MINING CLAIM MONEY RECEIVED (455) **CASES:** AMC371109/$100.00	TRF (3[illegible]9)	- n/a -	100.00
				TOTAL:	**$100.00**

PAYMENT INFORMATION				
1	AMOUNT:	$100.00	POSTMARKED:	06/06/2006
	TYPE:	CHECK	RECEIVED:	06/07/2006
	CHECK NO:	650		
	NAME:	TUCKER, JACK PMG 265 745 N GILBERT RD STE 124 GILBERT AZ 85234		

REMARKS
10 new owners

This receipt was generated by the automated BLM Collections and Billing System and is a paper representation of a portion of the official electronic record contained therein.

AMC 369950
369055
371109 (2)
370339 (2 transferees)

AMC 370775
371719
371722
371724

QUIT CLAIM DEED

AMC 370774

The undersigned grantor(s), for valuable consideration, receipt of which is hereby acknowledged, in the amount of $10.00, or other values, do we hereby remise, release and forever quit claim to the following decribed property in the county of YAVAPAI
state of ARIZONA *Mining claim known as* BIG STUFF
in Township 8N *Range* 4W *Section* 4
Quarter Section(s) NW
AMC # 370 774 *To:* LUCILLE McALLISTER
Address 8187 S. 3200 WEST
W. JORDAN, UTAH 84088
To:
Address

*EXEMPT ARS 11: 1134 A-6

Owner(s) Names(s)	*Signature(s)*
LISA TUCKER	
JACK TUCKER	
MIKE TUCKER	
STEVE McALLISTER	
PENNY CREPEZZI	
ANTHONY CREPEZZI	
ADAM BROWN	
JASON BROWN	

RECEIVED
B.L.M. AZ STATE OFFICE
2006 AUG 31 P 1:33
PHOENIX, ARIZONA

The Undersigned, a notary public in and for said State, in person and all signing said document. Dated this 30 *date of* August *2006.*

Witness my hand and offical seal.

OFFICIAL SEAL
DONNA LEE
NOTARY PUBLIC - STATE OF ARIZONA
MARICOPA COUNTY
My Comm. Expires November 28, 2009

ENTERED IN COMPUTER

mtlydi

QUIT CLAIM DEED

AMC 370774

The undersigned grantor(s), for valuable consideration, receipt of which is hereby acknowledged, in the amount of $10.00 or other values, do we hereby remise, release and forever quit claim to the following decribed property in the county of YAVAPAI state of ARIZONA Mining claim known as GOLD NUGGET #3
in Township 8N Range 4W Section 5
Quarter Section(s) SE CLAIM # AMC 370776
To: MINERS CREEK
Address P.O. BOX 265
Wickenburg, AZ 85390

* EXEMPT ARS 11-1134 A-6

Owner(s) Names(s)	Signature(s)
LISA TUCKER	Lisa Tucker
JACK TUCKER	
MIKE TUCKER	
STEVE McALLISTER	
ANTHONY CREPEZZI	
PENNY CREPEZZI	
ADAM BROWN	Adam Brown
JASON BROWN	

The Undersigned, a notary public in and for said State, in person and all signing said document.
Dated this 30 date of August 2006

Witness my hand and offical seal.

Donna Lee

OFFICIAL SEAL
DONNA LEE
NOTARY PUBLIC - STATE OF ARIZONA
MARICOPA COUNTY
My Comm. Expires November 28, 2009

PHOENIX, ARIZONA

RECEIVED
B.L.M. AZ STATE OFFICE
2006 AUG 31 P 1:32

ENTERED IN CE

United States Department of the Interior
Bureau of Land Management
BUSINESS & SUPPORT SVCS DIV
ONE N CENTRAL AVE
PHOENIX, AZ 85004 -2203
Phone: (602) 417-9200

Receipt

No: 1349518

Transaction #: 1394840
Date of Transaction: 08/31/2006

CUSTOMER:	JACK TUCKER 109 E ELM CIR GILBERT,AZ 85234

LINE #	QTY	DESCRIPTION	REMARKS	UNIT PRICE	TOTAL
1	1.00	LOCATABLE MINERALS / MINING CLAIMS-NOT NEW-UNADJUD,ONE AUTH NO. ONLY / MINING CLAIM MONEY RECEIVED (455) **CASES:** AMC372550/$210.00	TRF/21	- n/a -	210.00
				TOTAL:	**$210.00**

PAYMENT INFORMATION				
1	AMOUNT:	$210.00	POSTMARKED:	N/A
	TYPE:	CHECK	RECEIVED:	08/31/2006
	CHECK NO:	1128		
	NAME:	TUCKER, JACK 109 E ELM CIR GILBERT AZ 85234		

REMARKS

This receipt was generated by the automated BLM Collections and Billing System and is a paper representation of a portion of the official electronic record contained therein.

QUIT CLAIM DEED

AMC 370774

The undersigned grantor(s), for valuable consideration, receipt of which is hereby acknowledged, in the amount of $10.00 or other values, do we hereby remise, release and forever quit claim to the following decribed property in the county of YAVAPAI state of ARIZONA Mining claim known as LUCKY FIND in Township 12N Range 1E Section 29 Quarter Section(s) SE CLAIM # AMC 370779

To: KELLIE MC ALLISTER

Address P.O. BOX 265
WICKENBURG, AZ 85390

Owner(s) Names(s)	Signature(s)
LISA TUCKER	
JACK TUCKER	
MIKE TUCKER	
STEVE MCALLISTER	
PENNY CREPEZZI	
ANTHONY CREPEZZI	
ADAM BROWN	
JASON BROWN	

* EXEMPT ARS 11-1134 A-6

The Undersigned, a notary public in and for said State, in person and all signing said document. Dated this 21 date of July 2006.

Witness my hand and offical seal.

OFFICIAL SEAL
DONNA LEE
NOTARY PUBLIC - STATE OF ARIZONA
MARICOPA COUNTY
My Comm. Expires November 28, 2009

PHOENIX, ARIZONA

2006 JUL 24 A 10:41

RECEIVED
B.L.M. AZ STATE OFFICE

ENTERED IN COMPUTE
7/28/06 MClyde

1 TMC $10-

United States Department of the Interior
Bureau of Land Management
BUSINESS & SUPPORT SVCS DIV
ONE N CENTRAL AVE
PHOENIX, AZ 85004 -2203
Phone: (602) 417-9200

Receipt
No: 1320396

Transaction #: 1365170
Date of Transaction: 07/24/2006

CUSTOMER:	JACK TUCKER PMB 265 745 N GILBERT RD STE 124 GILBERT,AZ 85234

LINE #	QTY	DESCRIPTION	REMARKS	UNIT PRICE	TOTAL
1	1.00	LOCATABLE MINERALS / MINING CLAIMS-NOT NEW-UNADJUD,ONE AUTH NO. ONLY / MINING CLAIM MONEY RECEIVED (455) **CASES:** AMC372543/$410.00	TRF/23 POL 2006/18 WAV	- n/a -	410.00
				TOTAL:	**$410.00**

PAYMENT INFORMATION				
1	AMOUNT:	$410.00	POSTMARKED:	N/A
	TYPE:	CHECK	RECEIVED:	07/24/2006
	CHECK NO:	1039		
	NAME:	TUCKER, JACK PMB 265 745 N GILBERT RD STE 124 GILBERT AZ 85234		

REMARKS

This receipt was generated by the automated BLM Collections and Billing System and is a paper representation of a portion of the official electronic record contained therein.

Transfers

AMC 370779
370951
371367
371395
371396
371400
371401
371403

372543
372547

371402
371725
371726
371727
371728
371729
371730

368907
371100
371103
371364
371365
371398

POR
AMC 371720
371402
371725 - 371730
370951
371367
371400 - 371401
371395 - 371396
371403
370779
372543
372547

QUIT CLAIM DEED

AMC 370774

The undersigned grantor(s), for valuable consideration, receipt of which is hereby acknowledged, in the amount of $10.00 or other values, do we hereby remise, release and forever quit claim to the following decribed property in the county of MARICOPA state of ARIZONA Mining claim known as VULTURE #5
in Township 6N Range 6W Section 16
Quarter Section(s) SW CLAIM # AMC 370777
To: DON B. BUTLER & JUDY M. LAURENCIN
Address 1572 NE 149th ST.
MIAMI, FL 33161

* EXEMPT ARS 11: 1134 A-6

Owner(s) Names(s)	Signature(s)
LISA TUCKER	
JACK TUCKER	
MIKE TUCKER	
STEVE McALISTER	
PENNY CREPEZZI	
ANTHONY CREPEZZI	
ADAM BROWN	
JASON BROWN	

The Undersigned, a notary public in and for said State, in person and all signing said document.
Dated this 12 date of April ~~2005~~ 2006

Witness my hand and offical seal.

Sheryl A. Loux

OFFICIAL SEAL
SHERYL A. LOUX
NOTARY PUBLIC - State of Arizona
MARICOPA COUNTY
My Comm. Expires July 31, 2007

RECEIVED
B.L.M. AZ STATE OFFICE
2006 APR 14 P 1:31

ENTERED IN COMPUTER
5/8/06 mdyde

3
$ 26.-
TMC

QUIT CLAIM DEED

AMC 370774

The undersigned grantor(s), for valuable consideration, receipt of which is hereby acknowledged, in the amount of $10.00 or other values, do we hereby remise, release and forever quit claim to the following decribed property in the county of MARICOPA state of ARIZONA Mining claim known as NUFF #A.D
in Township 5N Range 8W Section 4
Quarter Section(s) NW CLAIM # AMC 370780
To: MARK HARRISON
Address 732 S. LULU
WICHITA, KS 67211

Owner(s) Names(s)	Signature(s)
LISA TUCKER	
JACK TUCKER	
MIKE TUCKER	
STEVE McALISTER	
PENNY CREPEZZI	
ANTHONY CREPEZZI	
ADAM BROWN	
JASON BROWN	

* EXEMPT ARS 11:1134 A-6

The Undersigned, a notary public in and for said State, in person and all signing said document.
Dated this 12 date of April 2005 2006

Witness my hand and offical seal.

Sheryl A Loux

OFFICIAL SEAL
SHERYL A. LOUX
NOTARY PUBLIC - State of Arizona
MARICOPA COUNTY
My Comm. Expires July 31, 2007

PHOENIX, ARIZONA

RECEIVED
B.L.M. AZ STATE OFFICE
2006 APR 14 P 1:31

ENTERED IN COMPUTER
5/8/06 NMLyle

AMC $10-

United States Department of the Interior
Bureau of Land Management
BUSINESS & SUPPORT SVCS DIV
ONE N CENTRAL AVE
PHOENIX, AZ 85004 -2203
Phone: (602) 417-9200

Receipt

No: 1265298

Transaction #: 1308520
Date of Transaction: 04/14/2006

CUSTOMER:	JACK TUCKER PMB 265 745 N GILBERT RD STE 124 GILBERT,AZ 85234

LINE #	QTY	DESCRIPTION	REMARKS	UNIT PRICE	TOTAL
1	1.00	LOCATABLE MINERALS / MINING CLAIMS-NOT NEW-UNADJUD,ONE AUTH NO. ONLY / MINING CLAIM MONEY RECEIVED (455) **CASES:** AMC370780/$160.00	TRF/16	- n/a -	160.00
				TOTAL:	**$160.00**

PAYMENT INFORMATION				
1	AMOUNT:	$160.00	POSTMARKED:	N/A
	TYPE:	CHECK	RECEIVED:	04/14/2006
	CHECK NO:	779		
	NAME:	TUCKER, JACK PMB 265 745 N GILBERT RD STE 124 GILBERT AZ 85234		

REMARKS

This receipt was generated by the automated BLM Collections and Billing System and is a paper representation of a portion of the official electronic record contained therein.

AMC 369644
370042
370275
370276
370277
370278
370279
370280

AMC 370281
370282
370231
370232
370338
370779
370780

~~AMC 360~~

QUIT CLAIM DEED

AMC 370774

The undersigned grantor(s), for valuable consideration, receipt of which is hereby acknowledged, in the amount of $10.00 or other values, do we hereby remise, release and forever quit claim to the following decribed property in the county of MARICOPA state of ARIZONA Mining claim known as GRAY HAWK
in Township 6N Range 6W Section 9
Quarter Section(s) SE CLAIM # AMC 370778
To: NASEEM, SAIMA + SAADIA SHAHNAWAZ
Address 15602 FAY SMITH AVE.
GARDENA, CA 90249

* EXEMPT ARS 11-1134 A-6

Owner(s) Names(s)	Signature(s)
LISA TUCKER	
JACK TUCKER	
MIKE TUCKER	
STEVE McALISTER	
PENNY CRÉPEZZI	
ANTHONY CRÉPEZZI	
ADAM BROWN	
JASON BROWN	

The Undersigned, a notary public in and for said State, in person and all signing said document.
Dated this 20 date of April ~~2005~~ 2006

Witness my hand and offical seal.

OFFICIAL SEAL
CARL A. LEBEN
NOTARY PUBLIC - State of Arizona
MARICOPA COUNTY
My Comm. Expires March 12, 2009

PHOENIX, ARIZONA
2006 APR 24 P 2:21
RECEIVED
B.L.M. AZ STATE OFFICE

ENTERED IN COMPUTER
5/12/06 MHyde

3
TMC
$30

United States Department of the Interior
Bureau of Land Management
BUSINESS & SUPPORT SVCS DIV
ONE N CENTRAL AVE
PHOENIX, AZ 85004 -2203
Phone: (602) 417-9200

Receipt

No: 1270448

Transaction #: 1313834
Date of Transaction: 04/24/2006

CUSTOMER:	JACK TUCKER PMB 265 745 N GILBERT RD STE 124 GILBERT,AZ 85234

LINE #	QTY	DESCRIPTION	REMARKS	UNIT PRICE	TOTAL
1	1.00	LOCATABLE MINERALS / MINING CLAIMS-NOT NEW-UNADJUD,ONE AUTH NO. ONLY / MINING CLAIM MONEY RECEIVED (455) **CASES:** AMC369941/$90.00	TRF/9	- n/a -	90.00
				TOTAL:	**$90.00**

PAYMENT INFORMATION				
1	AMOUNT:	$90.00	POSTMARKED:	N/A
	TYPE:	CHECK	RECEIVED:	04/24/2006
	CHECK NO:	786		
	NAME:	PMB 265 TUCKER, JACK 745 N GILBERT RD STE 124 GILBERT AZ 85234		

REMARKS

This receipt was generated by the automated BLM Collections and Billing System and is a paper representation of a portion of the official electronic record contained therein.

QUIT CLAIM DEED AMC 370774

The undersigned grantor(s), for valuable consideration, receipt of which is hereby acknowledged, in the amount of $10.00 or other values, do we hereby remise, release and forever quit claim to the following decribed property in the county of MARICOPA state of ARIZONA Mining claim known as HELLS GATE
in Township 5N Range 10W Section 35
Quarter Section(s) NE CLAIM # AMC 370782
To: MARK HARRISON
Address 732 S. LULU
WICHITA, KS 67211

* EXEMPT ARS 11: 1134 A-6

Owner(s) Names(s)	Signature(s)
LISA TUCKER	Lisa Tucker
JACK TUCKER	
MIKE TUCKER	
STEVE McALLISTER	
PENNY CREPEZZI	
ANTHONY CREPEZZI	
ADAM BROWN	Adam Brown
JASON BROWN	

The Undersigned, a notary public in and for said State, in person and all signing said document.
Dated this 8 date of May 2005.

Witness my hand and offical seal.

Carol K. Leben

OFFICIAL SEAL
CAROL K. LEBEN
NOTARY PUBLIC - State of Arizona
MARICOPA COUNTY
My Comm. Expires Dec. 10, 2007

2006 MAY -9 P 2:11

ENTERED IN COMPUTER
5/18/06 MHyde

PLEASE RETURN TO:

LISA TUCKER
109 E ELM CIR
GILBERT, AZ 85234

BUREAU OF
LAND MANAGEMENT
2006 MAY -9 P 2:13
ARIZONA
STATE OFFICE
PHOENIX, ARIZONA

United States Department of the Interior
Bureau of Land Management
BUSINESS & SUPPORT SVCS DIV
ONE N CENTRAL AVE
PHOENIX, AZ 85004 -2203
Phone: (602) 417-9200

Receipt

No: 1279161

Transaction #: 1322945
Date of Transaction: 05/09/2006

CUSTOMER:	LISA TUCKER 109 E ELM CIRCLE GILBERT,AZ 85234

LINE #	QTY	DESCRIPTION	REMARKS	UNIT PRICE	TOTAL
1	1.00	LOCATABLE MINERALS / MINING CLAIMS-NOT NEW-UNADJUD,ONE AUTH NO. ONLY / MINING CLAIM MONEY RECEIVED (455) **CASES:** AMC371399/$110.00	TRF (8)	- n/a -	110.00
				TOTAL:	**$110.00**

PAYMENT INFORMATION

1	AMOUNT:	$110.00	POSTMARKED:	05/08/2006
	TYPE:	CHECK	RECEIVED:	05/09/2006
	CHECK NO:	816		
	NAME:	TUCKER, JACK 745 N GILBERT RD STE 124 GILBERT AZ 85234		

REMARKS

This receipt was generated by the automated BLM Collections and Billing System and is a paper representation of a portion of the official electronic record contained therein.

Transfers

AMC 368838
369940 (3)
370782
370953
370954
371363 (2)
371366
371399

QUIT CLAIM DEED

AMC 370774

The undersigned grantor(s), for valuable consideration, receipt of which is hereby acknowledged, in the amount of $10.00 or other values, do we hereby remise, release and forever quit claim to the following decribed property in the county of MARICOPA state of ARIZONA Mining claim known as GOLD RECORD
in Township 5N Range 10W Section 26
Quarter Section(s) SW CLAIM # AMC 370783
To: WILLIAM WIELGUS
Address P.O. BOX 318
MORRISTON, FL 32668

* EXEMPT ARS 11:1134 A-6

Owner(s) Names(s)	Signature(s)
LISA TUCKER	Lisa Tucker
JACK TUCKER	
MIKE TUCKER	
STEVE MCALLISTER	
PENNY CREPEZZI	
ANTHONY CREPEZZI	
ADAM BROWN	Adam Brown
JASON BROWN	

The Undersigned, a notary public in and for said State, in person and all signing said document.
Dated this 21 date of March ~~2005~~ 2006

Witness my hand and offical seal.

Sheryl A Loux

OFFICIAL SEAL
SHERYL A. LOUX
NOTARY PUBLIC - State of Arizona
MARICOPA COUNTY
My Comm. Expires July 31, 2007

PHOENIX, ARIZONA

2006 MAR 22 P 3:15

RECEIVED
B.L.M. AZ STATE OFFICE

ENTERED IN COMPUTER
4/12/06 MH

1/5

United States Department of the Interior
Bureau of Land Management
BUSINESS & SUPPORT SVCS DIV
ONE N CENTRAL AVE
PHOENIX, AZ 85004 -2203
Phone: (602) 417-9200

Receipt

No: 1252631

Transaction #: 1295414
Date of Transaction: 03/22/2006

CUSTOMER:	LISA TUCKER 109 E ELM CIRCLE GILBERT,AZ 85234

LINE #	QTY	DESCRIPTION	REMARKS	UNIT PRICE	TOTAL
1	1.00	LOCATABLE MINERALS / MINING CLAIMS-NOT NEW-UNADJUD,ONE AUTH NO. ONLY / MINING CLAIM MONEY RECEIVED (455) **CASES:** AMC369942/$80.00	TRF (8)	- n/a -	80.00
2	6.00	IAC PRODUCTS / MAPS-BLM / SURFACE MGMT-(N-Z) / TUCSON		4.00	24.00
				TOTAL:	**$104.00**

PAYMENT INFORMATION				
1	AMOUNT:	$104.00	POSTMARKED:	N/A
	TYPE:	CHECK	RECEIVED:	03/22/2006
	CHECK NO:	738		
	NAME:	TUCKER, LISA 109 E ELM CIRCLE GILBERT AZ 85234		

REMARKS

This receipt was generated by the automated BLM Collections and Billing System and is a paper representation of a portion of the official electronic record contained therein.

Transferred:

AMC 369842

370045

370049

370234

370236

370239

370243

QUIT CLAIM DEED

AMC 370774

The undersigned grantor(s), for valuable consideration, receipt of which is hereby acknowledged, in the amount of $10.00 or other values, do we hereby remise, release and forever quit claim to the following decribed property in the county of MARICOPA state of ARIZONA Mining claim known as MY WAY
in Township 5N Range 8W Section 4
Quarter Section(s) SW CLAIM # AMC 370781
To: CHRIS, KEITH, KELLY SWAINSTON
Address 4310 E. POLLACK LN
PHOENIX, AZ 85042

* EXEMPT ARS 11-1134 A-6

Owner(s) Names(s)	Signature(s)
LISA TUCKER	Lisa Tucker
JACK TUCKER	
MIKE TUCKER	
STEVE MCALLISTER	
PENNY CREPEZZI	
ANTHONY CREPEZZI	
ADAM BROWN	Adam Brown
JASON BROWN	

The Undersigned, a notary public in and for said State, in person and all signing said document.
Dated this 31 date of March ~~2005~~ 2006

Witness my hand and offical seal.

Sheryl A. Loux
PHOENIX, ARIZONA

OFFICIAL SEAL
SHERYL A. LOUX
NOTARY PUBLIC - State of Arizona
MARICOPA COUNTY
My Comm. Expires July 31, 2007

RECEIVED
B.L.M. AZ STATE OFFICE
2006 APR -7 A 9:39

ENTERED IN COMPUTER
4/27/06 MKH

3
TMC
$20

QUIT CLAIM DEED AMC 370774

The undersigned grantor(s), for valuable consideration, receipt of which is hereby acknowledged, in the amount of $10.00 or other values, do we hereby remise, release and forever quit claim to the following decribed property in the county of YAVAPAI state of ARIZONA Mining claim known as YIPPEE
in Township 13N Range 10W Section 16
Quarter Section(s) SE CLAIM # AMC 370784
To: TAMARA PORTER
Address 15264 N. 62ND DR.
GLENDALE, AZ 85306

* EXEMPT ARS 11-1134 A-4

Owner(s) Names(s)	Signature(s)
LISA TUCKER	Lisa Tucker
JACK TUCKER	
MIKE TUCKER	
STEVE McALISTER	
PENNY CREPEZZI	
ANTHONY CREPEZZI	
ADAM BROWN	Adam Brown
JASON BROWN	

The Undersigned, a notary public in and for said State, in person and all signing said document.
Dated this 6th date of April ~~2005~~ 2006

Witness my hand and offical seal.

Carla Leben
PHOENIX, ARIZONA

OFFICIAL SEAL
CARL A. LEBEN
NOTARY PUBLIC - State of Arizona
MARICOPA COUNTY
My Comm. Expires March 12, 2009

RECEIVED
B.L.M. AZ STATE OFFICE
2006 APR -7 A 9:38

ENTERED IN COMPUTER
4/27/06 MKlyde

1
TMC
$10-

QUIT CLAIM DEED AMC 370774

The undersigned grantor(s), for valuable consideration, receipt of which is hereby acknowledged, in the amount of $10.00 or other values, do we hereby remise, release and forever quit claim to the following decribed property in the county of YAVAPAI state of ARIZONA Mining claim known as HOORAY
in Township 13N Range 10W Section 16
Quarter Section(s) NE CLAIM # AMC 370785
To: TAMARA PORTER
Address 15264 N. 62ND DR.
GLENDALE AZ 85306

* EXEMPT ARS 11-1134 A-6

Owner(s) Names(s)	Signature(s)
LISA TUCKER	Lisa Tucker
JACK TUCKER	
MIKE TUCKER	
STEVE McALLISTER	
PENNY CREPEZZI	
ANTHONY CREPEZZI	
ADAM BROWN	Adam Brown
JASON BROWN	

The Undersigned, a notary public in and for said State, in person and all signing said document.
Dated this 6th date of April ~~2005~~ 2006

Witness my hand and offical seal.

PHOENIX, ARIZONA

OFFICIAL SEAL
CARL A. LEBEN
NOTARY PUBLIC - State of Arizona
MARICOPA COUNTY
My Comm. Expires March 12, 2009

2006 APR -7 A 9:39

RECEIVED
B.L.M. AZ STATE OFFICE

ENTERED IN COMPUTER
4/27/04 MNyde

1 mc $10

United States Department of the Interior
Bureau of Land Management
BUSINESS & SUPPORT SVCS DIV
ONE N CENTRAL AVE
PHOENIX, AZ 85004 -2203
Phone: (602) 417-9200

Receipt

No: 1261199

Transaction #: 1304309
Date of Transaction: 04/07/2006

CUSTOMER:	LISA TUCKER 109 E ELM CIRCLE GILBERT,AZ 85234

LINE #	QTY	DESCRIPTION	REMARKS	UNIT PRICE	TOTAL
1	1.00	LOCATABLE MINERALS / MINING CLAIMS-NOT NEW-UNADJUD,ONE AUTH NO. ONLY / MINING CLAIM MONEY RECEIVED (455) **CASES:** AMC370047/$130.00	TRF (11)	- n/a -	130.00
				TOTAL:	**$130.00**

PAYMENT INFORMATION

1	AMOUNT:	$130.00	POSTMARKED:	N/A
	TYPE:	CHECK	RECEIVED:	04/07/2006
	CHECK NO:	759		
	NAME:	TUCKER, LISA 745 N GILBERT RD STE 124 GILBERT AZ 85234		

REMARKS

This receipt was generated by the automated BLM Collections and Billing System and is a paper representation of a portion of the official electronic record contained therein.

NOTICE!!

These documents have been scanned!

Do not place un-scanned documents beneath this notice!

Do not remove this notice from this file!

GPO Jacket No. 560-102
Print Order 61540
Rise Business Services, LLC
Job=AZ15 6/3/2019

Box Number= AZ15106

Claim Begin-End: AMC370774-AMC370787

4 **Annual Filings**

AZ15106-7 AMC370110-AMC370915

Form 3830-2
(January 2017)

UNITED STATES
DEPARTMENT OF THE INTERIOR
BUREAU OF LAND MANAGEMENT

(438) PER

370774
369938

FORM APPROVED
OMB NO. 1004-0114
Expires: January 31, 2020

369706

MAINTENANCE FEE WAIVER CERTIFICATION

SEE INSTRUCTIONS ON PAGE 2

370040

1. This small miner waiver is filed for the assessment year beginning on September 1, 2019 and ending on September 1, 2020.
2. The undersigned and all related parties owned ten or fewer mining claims , mill, or tunnel sites located and maintained on Federal lands in the United States of America on September 1, 2019.
3. The undersigned have performed the assessment work required by law for each mining claim listed prior to filing this waiver and understand that by filing this form, the undersigned must file an affidavit of assessment work with the Bureau of Land Management (BLM) by the December 30th following the filing of this waiver.
4. The undersigned understand that if the assessment work obligation has not yet come due under 30 U.S.C. 28 (for those claims in their first assessment year only), a notice of intent to hold reciting this condition must be recorded by the December 30th following the filing of this waiver.
5. The undersigned understand that mill and tunnel sites may also be listed on this waiver and be waived from payment of the maintenance fee, and that a notice of intent to hold for these sites is required to be filed with the BLM by the December 30th following the filing of this waiver.
6. The undersigned understand and acknowledge that pursuant to 43 U.S.C. 1212 and 18 U.S.C. 1001, the filing or recording of a false, fictitious, or fraudulent document with the BLM may result in a fine of up to $250,000, a prison term not to exceed five years, or both.
7. The mining claims, mill or tunnel sites for which this waiver from payment of the maintenance fees is requested are:

	CLAIM OR SITE NAME	BLM RECORDATION SERIAL NUMBER
1.	GOLD RECORD ✓	AMC 370783
2.	ROCK ON	AMC 369954
3.	OPEN BUCKET	AMC 369712
4.	RANGER RUN	AMC 370046
5.		
6.		
7.		
8.		
9.		
10.		

RECEIVED
BLM AZ STATE OFFICE
2019 SEP -3 A 8:18
PHOENIX, ARIZONA

The owner(s) (claimants) of the above mining claims and sites are:

WILLIAM WIELGUS — (Owner's Name - Please Print)

William Wielgus — (Owner's Signature)

P. O. BOX 251 — (Owner's Mailing Address)

WICKENBURG — (City)

AZ — (State)

85358 — (Zip Code)

(Owner's Name - Please Print)

(Owner's Signature)

(Owner's Mailing Address)

(City)

(State)

(Zip Code)

(Owner's Name - Please Print)

(Owner's Signature)

(Owner's Mailing Address)

(City)

(State)

(Zip Code)

(Owner's Name - Please Print)

(Owner's Signature)

(Owner's Mailing Address)

(City)

(State)

(Zip Code)

ENTERED
SEP 16 2019
BY:

(Continued on page 2)

NW

(Owner's Name - Please Print) (Owner's Signature)

(Owner's Mailing Address) (City) (State) (Zip Code)

(Owner's Name - Please Print) (Owner's Signature)

(Owner's Mailing Address) (City) (State) (Zip Code)

(Owner's Name - Please Print) (Owner's Signature)

(Owner's Mailing Address) (City) (State) (Zip Code)

(Owner's Name - Please Print) (Owner's Signature)

(Owner's Mailing Address) (City) (State) (Zip Code)

18 U.S.C. 1001 and 43 U.S.C. 1212 make it a crime for any person knowingly and willfully to make to any department or agency of the United States any false, fictitious or fraudulent statements or representations as to any matter within its jurisdiction.

INSTRUCTIONS

1. This certification is made under the provisions of 43 U.S.C. § 1744 and 30 U.S.C. §28-28k and the regulations thereunder (43 CFR Part 3830).
2. The claimant(s) must fill in the dates in paragraph 1 for the beginning and ending of the assessment year for which this waiver is sought.
3. The claimant(s) must fill in the date in paragraph 2 for the beginning of the assessment year for which this waiver is sought.
4. All claim and site names and BLM serial numbers must be listed for the mining claims, mill sites, and tunnel sites for which the waiver is sought.
5. All owners of the mining claims, mill sites, and tunnel sites and their addresses must be given.
6. This waiver form must be signed by all the claimants or their designated agent, in original form. If an agent is designated, a notarized designation of agent, signed by all of the claimants with proper address given, must be submitted with this waiver.
7. This form must be filed no later than September 1st for the upcoming assessment year in the BLM State Office where the mining claims or sites are recorded, or the waiver cannot be granted by the BLM. (Example: To obtain a waiver for the assessment year 2012, which begins on September 1, 2011, you must qualify for and file for a waiver no later than September 1, 2011, in the proper BLM State Office.)
8. For all mining claims which require assessment work, you must record an affidavit of labor on or before the December 30th immediately following the filing of this waiver. For all other mining claims or sites waived, you must record a notice of intent to hold on or before the December 30th immediately following the filing of this waiver.
9. Mill and tunnel sites may also be listed on this waiver and be waived from payment of the maintenance fee. A notice of intent to hold for these sites is required to be filed by the December 30th following the filing of this waiver.

FOR OFFICIAL USE ONLY

(Continued on page 3)

Form 3830-2
(October 2013)

UNITED STATES
DEPARTMENT OF THE INTERIOR
BUREAU OF LAND MANAGEMENT

MAINTENANCE FEE WAIVER CERTIFICATION

SEE INSTRUCTIONS ON PAGE 2

FORM APPROVED
OMB NO. 1004-0114
Expires: October 31, 2016

1. This small miner waiver is filed for the assessment year beginning on September 1, 2018 and ending on September 1, 2019
2. The undersigned and all related parties owned ten or fewer mining claims , mill, or tunnel sites located and maintained on Federal lands in the United States of America on September 1, 2018
3. The undersigned have performed the assessment work required by law for each mining claim listed prior to filing this waiver and understand that by filing this form, the undersigned must file an affidavit of assessment work with the Bureau of Land Management (BLM) by the December 30th following the filing of this waiver.
4. The undersigned understand that if the assessment work obligation has not yet come due under 30 U.S.C. 28 (for those claims in their first assessment year only), a notice of intent to hold reciting this condition must be recorded by the December 30th following the filing of this waiver.
5. The undersigned understand that mill and tunnel sites may also be listed on this waiver and be waived from payment of the maintenance fee, and that a notice of intent to hold for these sites is required to be filed with the BLM by the December 30th following the filing of this waiver.
6. The undersigned understand and acknowledge that pursuant to 43 U.S.C. 1212 and 18 U.S.C. 1001, the filing or recording of a false, fictitious, or fraudulent document with the BLM may result in a fine of up to $250,000, a prison term not to exceed five years, or both.
7. The mining claims, mill or tunnel sites for which this waiver from payment of the maintenance fees is requested are:

	CLAIM OR SITE NAME	BLM RECORDATION SERIAL NUMBER
1.	GOLD RECORD	AMC 370783
2.	ROCK ON	AMC 369954
3.	OPEN BUCKET	AMC 369712
4.	RANGER RUN	AMC 370046
5.		
6.		
7.		
8.		
9.		
10.		

The owner(s) (claimants) of the above mining claims and sites are:

(Owner's Name - Please Print)	(Owner's Signature)		
WILLIAM WIELGUS	William Wielgus		
(Owner's Mailing Address)	(City)	(State)	(Zip Code)
P.O BOX 257	WICKENBURG	AZ	85358

(Owner's Name - Please Print)	(Owner's Signature)		
(Owner's Mailing Address)	(City)	(State)	(Zip Code)

The owner(s) (claimants) of the above mining claims and sites are:

(Owner's Name - Please Print)	(Owner's Signature)		
(Owner's Mailing Address)	(City)	(State)	(Zip Code)

(Owner's Name - Please Print)	(Owner's Signature)		
(Owner's Mailing Address)	(City)	(State)	(Zip Code)

(Continued on page 2)

RECEIVED
BLM
PHOENIX, ARIZONA
2018 AUG 21 P 2:45

ENTERED
SEP 12 2018
BY: BLS

#4241469

(Owner's Name - Please Print) (Owner's Signature)

(Owner's Mailing Address) (City) (State) (Zip Code)

(Owner's Name - Please Print) (Owner's Signature)

(Owner's Mailing Address) (City) (State) (Zip Code)

(Owner's Name - Please Print) (Owner's Signature)

(Owner's Mailing Address) (City) (State) (Zip Code)

(Owner's Name - Please Print) (Owner's Signature)

(Owner's Mailing Address) (City) (State) (Zip Code)

18 U.S.C. 1001 and 43 U.S.C. 1212 make it a crime for any person knowingly and willfully to make to any department or agency of the United States any false, fictitious or fraudulent statements or representations as to any matter within its jurisdiction.

INSTRUCTIONS

1. This certification is made under the provisions of 43 U.S.C. § 1744 and 30 U.S.C. §28-28k and the regulations thereunder (43 CFR Part 3830).
2. The claimant(s) must fill in the dates in paragraph 1 for the beginning and ending of the assessment year for which this waiver is sought.
3. The claimant(s) must fill in the date in paragraph 2 for the beginning of the assessment year for which this waiver is sought.
4. All claim and site names and BLM serial numbers must be listed for the mining claims, mill sites, and tunnel sites for which the waiver is sought.
5. All owners of the mining claims, mill sites, and tunnel sites and their addresses must be given.
6. This waiver form must be signed by all the claimants or their designated agent, in original form. If an agent is designated, a notarized designation of agent, signed by all of the claimants with proper address given, must be submitted with this waiver.
7. This form must be filed no later than September 1st for the upcoming assessment year in the BLM State Office where the mining claims or sites are recorded, or the waiver cannot be granted by the BLM. (Example: To obtain a waiver for the assessment year 2012, which begins on September 1, 2011, you must qualify for and file for a waiver no later than September 1, 2011, in the proper BLM State Office.)
8. For all mining claims which require assessment work, you must record an affidavit of labor on or before the December 30th immediately following the filing of this waiver. For all other mining claims or sites waived, you must record a notice of intent to hold on or before the December 30th immediately following the filing of this waiver.
9. Mill and tunnel sites may also be listed on this waiver and be waived from payment of the maintenance fee. A notice of intent to hold for these sites is required to be filed by the December 30th following the filing of this waiver.

FOR OFFICIAL USE ONLY

(Continued on page 3)

AMC 370774
369938

Form 3830-2
(January 2017)

UNITED STATES
DEPARTMENT OF THE INTERIOR
BUREAU OF LAND MANAGEMENT

FORM APPROVED
OMB NO. 1004-0114
Expires: January 31, 2020

MAINTENANCE FEE WAIVER CERTIFICATION

SEE INSTRUCTIONS ON PAGE 2

369706
370040

1. This small miner waiver is filed for the assessment year beginning on September 1, 2018 and ending on September 1, 2019.
2. The undersigned and all related parties owned ten or fewer mining claims , mill, or tunnel sites located and maintained on Federal lands in the United States of America on September 1, 2018.
3. The undersigned have performed the assessment work required by law for each mining claim listed prior to filing this waiver and understand that by filing this form, the undersigned must file an affidavit of assessment work with the Bureau of Land Management (BLM) by the December 30th following the filing of this waiver.
4. The undersigned understand that if the assessment work obligation has not yet come due under 30 U.S.C. 28 (for those claims in their first assessment year only), a notice of intent to hold reciting this condition must be recorded by the December 30th following the filing of this waiver.
5. The undersigned understand that mill and tunnel sites may also be listed on this waiver and be waived from payment of the maintenance fee, and that a notice of intent to hold for these sites is required to be filed with the BLM by the December 30th following the filing of this waiver.
6. The undersigned understand and acknowledge that pursuant to 43 U.S.C. 1212 and 18 U.S.C. 1001, the filing or recording of a false, fictitious, or fraudulent document with the BLM may result in a fine of up to $250,000, a prison term not to exceed five years, or both.
7. The mining claims, mill or tunnel sites for which this waiver from payment of the maintenance fees is requested are:

	CLAIM OR SITE NAME	BLM RECORDATION SERIAL NUMBER
1.	GOLD RECORD	AMC 370783
2.	ROCK ON	AMC 369954
3.	OPEN BUCKET	AMC 369712
4.	RANGER RUN	AMC 370046
5.		
6.		
7.		
8.		
9.		
10.		

RECEIVED
BLM AZ STATE OFFICE
2018 NOV 23 P 1:38
PHOENIX, ARIZONA

The owner(s) (claimants) of the above mining claims and sites are:

WILLIAM WIELGUS — (Owner's Name - Please Print)

(Owner's Signature)

P.O BOX 257 — (Owner's Mailing Address)

WICKENBURG — (City)

AZ — (State)

85358 — (Zip Code)

(Owner's Name - Please Print)

(Owner's Signature)

(Owner's Mailing Address)

(City)

(State)

(Zip Code)

(Owner's Name - Please Print)

(Owner's Signature)

(Owner's Mailing Address)

(City)

(State)

(Zip Code)

(Owner's Name - Please Print)

(Owner's Signature)

(Owner's Mailing Address)

(City)

(State)

(Zip Code)

(Continued on page 2)

(Owner's Name - Please Print)	(Owner's Signature)		
(Owner's Mailing Address)	(City)	(State)	(Zip Code)
(Owner's Name - Please Print)	(Owner's Signature)		
(Owner's Mailing Address)	(City)	(State)	(Zip Code)
(Owner's Name - Please Print)	(Owner's Signature)		
(Owner's Mailing Address)	(City)	(State)	(Zip Code)
(Owner's Name - Please Print)	(Owner's Signature)		
(Owner's Mailing Address)	(City)	(State)	(Zip Code)

18 U.S.C. 1001 and 43 U.S.C. 1212 make it a crime for any person knowingly and willfully to make to any department or agency of the United States any false, fictitious or fraudulent statements or representations as to any matter within its jurisdiction.

INSTRUCTIONS

1. This certification is made under the provisions of 43 U.S.C. § 1744 and 30 U.S.C. §28-28k and the regulations thereunder (43 CFR Part 3830).
2. The claimant(s) must fill in the dates in paragraph 1 for the beginning and ending of the assessment year for which this waiver is sought.
3. The claimant(s) must fill in the date in paragraph 2 for the beginning of the assessment year for which this waiver is sought.
4. All claim and site names and BLM serial numbers must be listed for the mining claims, mill sites, and tunnel sites for which the waiver is sought.
5. All owners of the mining claims, mill sites, and tunnel sites and their addresses must be given.
6. This waiver form must be signed by all the claimants or their designated agent, in original form. If an agent is designated, a notarized designation of agent, signed by all of the claimants with proper address given, must be submitted with this waiver.
7. This form must be filed no later than September 1st for the upcoming assessment year in the BLM State Office where the mining claims or sites are recorded, or the waiver cannot be granted by the BLM. (Example: To obtain a waiver for the assessment year 2012, which begins on September 1, 2011, you must qualify for and file for a waiver no later than September 1, 2011, in the proper BLM State Office.)
8. For all mining claims which require assessment work, you must record an affidavit of labor on or before the December 30th immediately following the filing of this waiver. For all other mining claims or sites waived, you must record a notice of intent to hold on or before the December 30th immediately following the filing of this waiver.
9. Mill and tunnel sites may also be listed on this waiver and be waived from payment of the maintenance fee. A notice of intent to hold for these sites is required to be filed by the December 30th following the filing of this waiver.

FOR OFFICIAL USE ONLY

(Continued on page 3)

WIELGUS
BOX 357
WICKENBURG, AZ
85358-0

UNITED STATES POSTAL SERVICE

1000

85004

U.S. POSTAGE PAID
FCM LETTER
WICKENBURG, AZ
85390
NOV 20, 18
AMOUNT
$0.50
R2304N116747-03

BLM
One North Central Ave
Suite 800
Phoenix, AZ 85004-4427

RECEIVED
BLM AZ STATE OFFICE
2018 NOV 23 P 1:38
PHOENIX, ARIZONA

ATT 3800(9200)BS
AMC 370783
BRENT SQUIRES

85004$4427 C041

527

370774
370048
369938

Form 3830-2
(January 2017)

UNITED STATES
DEPARTMENT OF THE INTERIOR
BUREAU OF LAND MANAGEMENT

MAINTENANCE FEE WAIVER CERTIFICATION

SEE INSTRUCTIONS ON PAGE 2

FORM APPROVED
OMB NO. 1004-0114
Expires: January 31, 2020

369706

1. This small miner waiver is filed for the assessment year beginning on September 1, 2018 and ending on September 1, 2019
2. The undersigned and all related parties owned ten or fewer mining claims , mill, or tunnel sites located and maintained on Federal lands in the United States of America on September 1, 2018.
3. The undersigned have performed the assessment work required by law for each mining claim listed prior to filing this waiver and understand that by filing this form, the undersigned must file an affidavit of assessment work with the Bureau of Land Management (BLM) by the December 30th following the filing of this waiver.
4. The undersigned understand that if the assessment work obligation has not yet come due under 30 U.S.C. 28 (for those claims in their first assessment year only), a notice of intent to hold reciting this condition must be recorded by the December 30th following the filing of this waiver.
5. The undersigned understand that mill and tunnel sites may also be listed on this waiver and be waived from payment of the maintenance fee, and that a notice of intent to hold for these sites is required to be filed with the BLM by the December 30th following the filing of this waiver.
6. The undersigned understand and acknowledge that pursuant to 43 U.S.C. 1212 and 18 U.S.C. 1001, the filing or recording of a false, fictitious, or fraudulent document with the BLM may result in a fine of up to $250,000, a prison term not to exceed five years, or both.
7. The mining claims, mill or tunnel sites for which this waiver from payment of the maintenance fees is requested are:

	CLAIM OR SITE NAME		BLM RECORDATION SERIAL NUMBER
1.	GOLD RECORD	370783	2006-0354025A
2.	ROCK ON	369954	2006-0326697
3.	OPEN BUCKET	369712	2006-0193442
4.	RANGER RUN	370046	2006 0239211
5.			
6.			
7.			
8.			
9.			
10.			

RECEIVED
BLM AZ STATE OFFICE
2018 SEP -5 P 4:49
PHOENIX, ARIZONA

The owner(s) (claimants) of the above mining claims and sites are:

WILLIAM WIELGUS — (Owner's Name - Please Print)
(Owner's Signature)
PO BOX 257 — (Owner's Mailing Address)
Wickenburg — (City) AZ — (State) 85358 — (Zip Code)

(Owner's Name - Please Print)
(Owner's Signature)
(Owner's Mailing Address)
(City) (State) (Zip Code)

(Owner's Name - Please Print)
(Owner's Signature)
(Owner's Mailing Address)
(City) (State) (Zip Code)

(Owner's Name - Please Print)
(Owner's Signature)
(Owner's Mailing Address)
(City) (State) (Zip Code)

(Continued on page 2)

#4241469

(Owner's Name - Please Print) (Owner's Signature)

(Owner's Mailing Address) (City) (State) (Zip Code)

(Owner's Name - Please Print) (Owner's Signature)

(Owner's Mailing Address) (City) (State) (Zip Code)

(Owner's Name - Please Print) (Owner's Signature)

(Owner's Mailing Address) (City) (State) (Zip Code)

(Owner's Name - Please Print) (Owner's Signature)

(Owner's Mailing Address) (City) (State) (Zip Code)

18 U.S.C. 1001 and 43 U.S.C. 1212 make it a crime for any person knowingly and willfully to make to any department or agency of the United States any false, fictitious or fraudulent statements or representations as to any matter within its jurisdiction.

INSTRUCTIONS

1. This certification is made under the provisions of 43 U.S.C. § 1744 and 30 U.S.C. §28-28k and the regulations thereunder (43 CFR Part 3830).
2. The claimant(s) must fill in the dates in paragraph 1 for the beginning and ending of the assessment year for which this waiver is sought.
3. The claimant(s) must fill in the date in paragraph 2 for the beginning of the assessment year for which this waiver is sought.
4. All claim and site names and BLM serial numbers must be listed for the mining claims, mill sites, and tunnel sites for which the waiver is sought.
5. All owners of the mining claims, mill sites, and tunnel sites and their addresses must be given.
6. This waiver form must be signed by all the claimants or their designated agent, in original form. If an agent is designated, a notarized designation of agent, signed by all of the claimants with proper address given, must be submitted with this waiver.
7. This form must be filed no later than September 1st for the upcoming assessment year in the BLM State Office where the mining claims or sites are recorded, or the waiver cannot be granted by the BLM. (Example: To obtain a waiver for the assessment year 2012, which begins on September 1, 2011, you must qualify for and file for a waiver no later than September 1, 2011, in the proper BLM State Office.)
8. For all mining claims which require assessment work, you must record an affidavit of labor on or before the December 30th immediately following the filing of this waiver. For all other mining claims or sites waived, you must record a notice of intent to hold on or before the December 30th immediately following the filing of this waiver.
9. Mill and tunnel sites may also be listed on this waiver and be waived from payment of the maintenance fee. A notice of intent to hold for these sites is required to be filed by the December 30th following the filing of this waiver.

POSTMARKED TIMELY

FOR OFFICIAL USE ONLY

(Continued on page 3)

DEPARTMENT OF THE INTERIOR
BUREAU OF LAND MANAGEMENT
Mining Claims

CUSTOMER INFORMATION

Admin State: AZ
Geo State: AZ

WIELGUS WILLIAM **Int Rel:** **CLAIMANT** **Customer ID:** **2236006**
PO BOX 257
WICKENBURG AZ 85358-0257

Serial Number	Lead Serial Number	Claim Name	County	D	Case Type	Last A Yr	Location Date	Meridian Township Range Section	Subdiv
AMC370783	AMC370774	GOLD RECORD	MARICOPA	A	PLACER	2018	12/30/2005	14 0050N 0100W 026	SW
AMC370046	AMC370040	RANGER RUN	MARICOPA	A	PLACER	2018	12/02/2005	14 0060N 0060W 027	SW
AMC369954	AMC369938	ROCK ON	MARICOPA	A	PLACER	2018	11/30/2005	14 0060N 0050W 019	SW
AMC369712	AMC369706	OPEN BUCKET	MARICOPA	A	PLACER	2018	11/18/2005	14 0060N 0060W 032	NW

NO WARRANTY IS MADE BY BLM
FOR USE OF THE DATA FOR
PURPOSES NOT INTENDED BY BLM

Box 257
Wickenburg, AZ
85358

UNITED STATES POSTAL SERVICE

1000

85004

U.S. POSTAGE PAID
FCM LETTER
WICKENBURG, AZ
85390
AUG 30, 18
AMOUNT

$0.50

R2304N116747-03

RECEIVED
BLM AZ STATE OFFICE
2018 SEP -5 P 1:49
PHOENIX, ARIZONA

BLM
One N. Central Ave.
Phoenix, AZ 85004-4427

85004$4427 C041

POSTMARKED
TIMELY

AMC 369706
369938
370040
370774

When Recorded Return Document to:
WILLIAM WIELGUS
BOX 257
WICKENBURG, AZ 85358

☐ Check here is this is a change of address.

Telephone: _____

E-mail address: _____

AFFIDAVIT OF PERFORMANCE OF ANNUAL WORK

BLM Date Stamp
RECEIVED
BLM AZ STATE OFFICE
2018 AUG 21 P 2:45
PHOENIX, ARIZONA

1. State of Arizona, County of MARICOPA ss:
2. I (Name) WILLIAM WIELGUS
3. Reside at (Address) BOX 257

City WICKENBURG County MARICOPA

State AZ Zip 85358 being duly sworn, depose and say that I am a citizen of the United States, more than eighteen years of age, and that all of the facts set forth in this affidavit, subject to the provisions and penalties of 18 U.S.C. 1001 pertaining to the filing of false, fictitious, or fraudulent statements with the United States, are true and correct according to the best of my knowledge, information and belief.

4. Owner's name and address (If not shown in Items 1-3 above). _____

5. That I am personally acquainted with the mining claim(s). The work and improvements were made by and at the expense of the owner(s) of said claim(s). Said contiguous group of claims, listed on this document, are situated in the

_____ (optional) Mining District; MARICOPA County, Arizona.

Line No.	AMC NUMBER	CLAIM/SITE NAME	COUNTY RECORDER DATA (If available)	TWP	RNG	SEC
1	370783	GOLD RECORD	2006-0357025A	5N	6W	26
2	369954	Rock on	2006-0326697	6N	5W	19
3	369712	OPEN BUCKET	2006-0193442	6N	6W	32
4	370046	RANGER RUN	2006-0239211	6N	6W	27
5						
6						

ENTERED
AUG 30 2018
BY:

Form: MCF108
Revised Jan. 2006
Page 1 of 2

4241469

AFFIDAVIT OF PERFORMANCE OF ANNUAL WORK – page 2

RECEIVED
BLM AZ STATE OFFICE
2018 AUG 21 P 2:45
PHOENIX, ARIZONA

7						
8						
9						
10						

6. That between the dates starting at 12 o'clock noon on September 1, 20 17 and ending at 12 o'clock noon on September 1, 20 18 at least $ 6.50 dollars worth of work and improvements were done and performed upon said claim(s) or upon one or more of a contiguous group of claims for the benefit of all, wholly or partly outside of a contiguous group of claims for the benefit of all, not including the location work.

7. That the following persons were employed to perform the work and improvements described herein: MYSELF + WIFE + SON

8. That the work and improvements performed were: REMOVING TRASH, GRADING ROADS, CUTTING BACK BRUSH

9. Dated: 8/14/2018 Signature: William Wielgos

SUBSCRIBED AND SWORN TO before me, a Notary Public, this 16th day of August 2018

By: Lisa J Gross William Wielgos

Notary Public Lisa J Gross

My Commission Expires 6/7/2020

Bureau of Land Management
Arizona State Office
www.az.blm.gov

LISA J KNIGHT
Notary Public - Arizona
Maricopa County
My Comm. Expires Jun 7, 2020

Form: MCF108
Revised Jan. 2006

This form is available from the **Arizona Department of Mines & Mineral Resources** and may be reproduced.

United States Department of the Interior
Bureau of Land Management
DIV OF LANDS, MINRLS & ENERGY
ONE N CENTRAL AVE
PHOENIX, AZ 85004 -4427
Phone: 602-417-9200

Receipt No: 4241469

Transaction #: 4356882
Date of Transaction: 08/22/2018

CUSTOMER:

WILLIAM WIELGUS
PO BOX 257
WICKENBURG,AZ 85358-0257 US

LINE #	QTY	DESCRIPTION	REMARKS	UNIT PRICE	TOTAL
1	1.00	LOCATABLE MINERALS / MINING CLAIMS-NOT NEW-UNADJUD,ONE AUTH NO. ONLY / MINING CLAIM MONEY RECEIVED **CASES:** AMC370783/$40.00	POL 2018/4 WAV	- n/a -	40.00
				TOTAL:	**$40.00**

PAYMENT INFORMATION

1	AMOUNT:	40.00	POSTMARKED:	N/A
	TYPE:	CHECK	RECEIVED:	08/21/2018
	CHECK NO:	17-801451234		
	NAME:	WIELGUS, WILLIAM PO BOX 257 WICKENBURG AZ 85358-0257 US		

REMARKS

Sent new waiver

This receipt was generated by the automated BLM Collections and Billing System and is a paper representation of a portion of the official electronic record contained therein.

BOX 257
Wickenburg Az 85358

RECEIVED
BLM AZ STATE OFFICE
2018 AUG 21 P 2:44
PHOENIX, ARIZONA

UNITED STATES POSTAL SERVICE
1000
85004

U.S. POSTAGE
PAID
WICKENBURG, AZ
85390
AUG 17, 18
AMOUNT
$0.50
R2304N116747-03

BLM
One North Central Ave
Phoenix, Az 85004-2203

BLM-001 850 CE 1 N C8608/18/18
UNABLE TO FORWARD/FOR REVIEW
####

SC: 850049999955 DU *1679-03741-18-21

FWD
85004199999

When Recorded Return Document to:
P.O BOX 257
WICKENBURG, AZ 85358

370774
369938
369706
370040

☐ Check here is this is a change of address.

Telephone: _____

E-mail address: _____

AFFIDAVIT OF PERFORMANCE OF ANNUAL WORK

BLM Date Stamp
RECEIVED
BLM AZ STATE OFFICE
2017 AUG 29 A 8:44
PHOENIX, ARIZONA

1. State of Arizona, County of MARICOPA CO, USA ss:
2. I (Name) WILLIAM WIELGUS
3. Reside at (Address) Box 257

City WICKENBURG County MARICOPA

State AZ zip 85353 being duly sworn, depose and say that I am a citizen of the United States, more than eighteen years of age, and that all of the facts set forth in this affidavit, subject to the provisions and penalties of 18 U.S.C. 1001 pertaining to the filing of false, fictitious, or fraudulent statements with the United States, are true and correct according to the best of my knowledge, information and belief.

4. Owner's name and address (If not shown in Items 1-3 above). _____

5. That I am personally acquainted with the mining claim(s). The work and improvements were made by and at the expense of the owner(s) of said claim(s). Said contiguous group of claims, listed on this document, are situated in the

_____ (optional) Mining District; _____ County, Arizona.

Line No.	AMC NUMBER	CLAIM/SITE NAME	COUNTY RECORDER DATA (If available)	TWP	RNG	SEC
1	370783	GOLD RECORD	2006-0357025A	5N	6W	26
2	369954	ROCK ON	2006-0326697	6N	5W	19
3	369712	OPEN BUCKET	2006-0193442	6N	6W	32
4	370046	RANGER RUN	2006-0239211	6N	6W	27
5						
6						

Form: MCF108
Revised Jan. 2006

ENTERED
SEP 05 2017
BY: RAM

AFFIDAVIT OF PERFORMANCE OF ANNUAL WORK – page 2

7						
8						
9						
10						

6. That between the dates starting at 12 o'clock noon on September 1, 20 16 and ending at 12 o'clock noon on September 1, 2017 at least $ 650 dollars worth of work and improvements were done and performed upon said claim(s) or upon one or more of a contiguous group of claims for the benefit of all, wholly or partly outside of a contiguous group of claims for the benefit of all, not including the location work.

7. That the following persons were employed to perform the work and improvements described herein: MYSELF & WIFE + SON

8. That the work and improvements performed were: REMOVING TRASH, GRADING ROADS, CUTTING BACK BRUSH

9. Dated: 8/23/17 Signature: William Wiebe

SUBSCRIBED AND SWORN TO before me, a Notary Public, this 23rd day of Aug. 2017

By: William Wiebe

Notary Public Patricia Isaacs

My Commission Expires 9-6-19

Bureau of Land Management
Arizona State Office
www.az.blm.gov

Patricia Isaacs
NOTARY PUBLIC
STATE OF ARIZONA
Maricopa County
My Commission Expires
Sept 6, 2019

RECEIVED
BLM AZ STATE OFFICE
2017 AUG 29 A 8:31
PHOENIX, ARIZONA

Form: MCF108
Revised Jan. 2006
Page 2 of 2

This form is available from the **Arizona Department of Mines & Mineral Resources** and may be reproduced.

RECEIVED
BLM AZ STATE OFFICE
2017 AUG 29 A 8:33
PHOENIX, ARIZONA

UNITED STATES POSTAL SERVICE

1013

85004

U.S. POSTAGE
PAID
WICKENBURG, AZ
85390
AUG 24 17
AMOUNT
$0.49
R2304N116747-02

BLM
1 NORTH CENTRAL AVE
SUITE 800
PHOENIX, AZ. 85004

85004$4427 C041

BOX 257
WICKENBURG, AZ
85358

United States Department of the Interior
Bureau of Land Management
DIV OF LANDS, MINRLS & ENERGY
ONE N CENTRAL AVE
PHOENIX, AZ 85004 -4427
Phone: 602-417-9200

Receipt

No: 3965971

Transaction #: 4075855
Date of Transaction: 08/30/2017

CUSTOMER:

WILLIAM WIELGUS
PO BOX 257
WICKENBURG,AZ 85358-0257 US

LINE #	QTY	DESCRIPTION	REMARKS	UNIT PRICE	TOTAL
1	1.00	LOCATABLE MINERALS / MINING CLAIMS-NOT NEW-UNADJUD,ONE AUTH NO. ONLY / MINING CLAIM MONEY RECEIVED **CASES:** AMC370783/$40.00	POL 2017/1 WAV	- n/a -	40.00
				TOTAL:	**$40.00**

PAYMENT INFORMATION

1	AMOUNT:	40.00	POSTMARKED:	08/24/2017
	TYPE:	CHECK	RECEIVED:	08/29/2017
	CHECK NO:	17626156218		
	NAME:	WIELGUS, WILLIAM PO BOX 257 WICKENBURG AZ 85358-0257 US		

REMARKS

This receipt was generated by the automated BLM Collections and Billing System and is a paper representation of a portion of the official electronic record contained therein.

Form 3830-2
(October 2013)

UNITED STATES
DEPARTMENT OF THE INTERIOR
BUREAU OF LAND MANAGEMENT

MAINTENANCE FEE WAIVER CERTIFICATION

SEE INSTRUCTIONS ON PAGE 2

522

AMC 370774
AMC 369938
AMC 369706

FORM APPROVED
OMB NO. 1004-0114
Expires: October 31, 2016

AMC 370040

1. This small miner waiver is filed for the assessment year beginning on September 1, 2016 and ending on September 1, 2017
2. The undersigned and all related parties owned ten or fewer mining claims , mill, or tunnel sites located and maintained on Federal lands in the United States of America on September 1, 2017
3. The undersigned have performed the assessment work required by law for each mining claim listed prior to filing this waiver and understand that by filing this form, the undersigned must file an affidavit of assessment work with the Bureau of Land Management (BLM) by the December 30th following the filing of this waiver.
4. The undersigned understand that if the assessment work obligation has not yet come due under 30 U.S.C. 28 (for those claims in their first assessment year only), a notice of intent to hold reciting this condition must be recorded by the December 30th following the filing of this waiver.
5. The undersigned understand that mill and tunnel sites may also be listed on this waiver and be waived from payment of the maintenance fee, and that a notice of intent to hold for these sites is required to be filed with the BLM by the December 30th following the filing of this waiver.
6. The undersigned understand and acknowledge that pursuant to 43 U.S.C. 1212 and 18 U.S.C. 1001, the filing or recording of a false, fictitious, or fraudulent document with the BLM may result in a fine of up to $250,000, a prison term not to exceed five years, or both.
7. The mining claims, mill or tunnel sites for which this waiver from payment of the maintenance fees is requested are:

	CLAIM OR SITE NAME	BLM RECORDATION SERIAL NUMBER
1.	GOLD RECORD	✓ AMC 370783
2.	ROCK ON	AMC 369954
3.	OPEN BUCKET	AMC 369712
4.	RANGER RUN	AMC 370046
5.		
6.		
7.		
8.		
9.		
10.		

The owner(s) (claimants) of the above mining claims and sites are:

3.	WILLIAM WIELGUS ✓	William Wielgus		
4.	(Owner's Name - Please Print)	(Owner's Signature)		
5.	P.O BOX 257	WICKENBURG	AZ	85358
6.	(Owner's Mailing Address)	(City)	(State)	(Zip Code)
7.				
8.	(Owner's Name - Please Print)	(Owner's Signature)		
9.				
10.	(Owner's Mailing Address)	(City)	(State)	(Zip Code)

ENTERED AZ 483 SEP 18 2017 BY: pb

ENTERED AZ 483 SEP 18 2017 BY: pb

The owner(s) (claimants) of the above mining claims and sites are:

	(Owner's Name - Please Print)	(Owner's Signature)		
	(Owner's Name - Please Print)	(Owner's Signature)		
	(Owner's Mailing Address)	(City)	(State)	(Zip Code)
	(Owner's Mailing Address)	(City)	(State)	(Zip Code)
	(Owner's Name - Please Print)	(Owner's Signature)		
	(Owner's Name - Please Print)	(Owner's Signature)		
	(Owner's Mailing Address)	(City)	(State)	(Zip Code)

(Continued on page 2)

NW CHECK
4 CT

(Owner's Mailing Address) (City) (State) (Zip Code)

(Owner's Signature)

(Owner's Name - Please Print) (Owner's Signature)

(Owner's Mailing Address) (City) (State) (Zip Code)

(Owner's Name - Please Print) (Owner's Signature)

(Owner's Mailing Address) (City) (State) (Zip Code)

(Owner's Name - Please Print) (Owner's Signature)

(Owner's Mailing Address) (City) (State) (Zip Code)

(Owner's Name - Please Print) (Owner's Signature)

(Owner's Mailing Address) (City) (State) (Zip Code)

18 U.S.C. 1001 and 43 U.S.C. 1212 make it a crime for any person knowingly and willfully to make to any department or agency of the United States any false, fictitious or fraudulent statements or representations as to any matter within its jurisdiction.

INSTRUCTIONS

1. This certification is made under the provisions of 43 U.S.C. § 1744 and 30 U.S.C. §28-28k and the regulations thereunder (43 CFR Part 3830).
2. The claimant(s) must fill in the dates in paragraph 1 for the beginning and ending of the assessment year for which this waiver is sought.
3. The claimant(s) must fill in the date in paragraph 2 for the beginning of the assessment year for which this waiver is sought.
4. All claim and site names and BLM serial numbers must be listed for the mining claims, mill sites, and tunnel sites for which the waiver is sought.
5. All owners of the mining claims, mill sites, and tunnel sites and their addresses must be given.
6. This waiver form must be signed by all the claimants or their designated agent, in original form. If an agent is designated, a notarized designation of agent, signed by all of the claimants with proper address given, must be submitted with this waiver.
7. This form must be filed no later than September 1st for the upcoming assessment year in the BLM State Office where the mining claims or sites are recorded, or the waiver cannot be granted by the BLM. (Example: To obtain a waiver for the assessment year 2012, which begins on September 1, 2011, you must qualify for and file for a waiver no later than September 1, 2011, in the proper BLM State Office.)
8. For all mining claims which require assessment work, you must record an affidavit of labor on or before the December 30th immediately following the filing of this waiver. For all other mining claims or sites waived, you must record a notice of intent to hold on or before the December 30th immediately following the filing of this waiver.
9. Mill and tunnel sites may also be listed on this waiver and be waived from payment of the maintenance fee. A notice of intent to hold for these sites is required to be filed by the December 30th following the filing of this waiver.

RECEIVED
BLM AZ STATE OFFICE
2011 AUG 29 A 8:34
PHOENIX, ARIZONA

FOR OFFICIAL USE ONLY

(Continued on page 3)

UNITED STATES DEPARTMENT OF THE INTERIOR
BUREAU OF LAND MANAGEMENT

MC NAMEE WIDE CLAIMANT LISTING
September 18, 2017

Cust	AZ CLAIMANT	National Total
WIELGUS WILLIAM PO BOX 257 WICKENBURG, AZ 85358-0257	4	4

369706
369938
370040
370774

When Recorded Return Document to:
WILLIAM WIELGUS
BOX 257
WICKENBURG, AZ
85358

RECEIVED
BLM AZ STATE OFFICE
2016 SEP -6 P 3:43
PHOENIX, ARIZONA

☐ Check here is this is a change of address.

Telephone: _____

E-mail address: _____

AFFIDAVIT OF PERFORMANCE OF ANNUAL WORK

BLM Date Stamp

RECEIVED
BLM AZ STATE OFFICE
2016 SEP 26 P 2:27
FILED WITH BLM PHOENIX, ARIZONA

1. State of Arizona, County of MARICOPA ss:
2. I (Name) WILLIAM WIELGUS
3. Reside at (Address) BOX 257

City WICKENBURG County MARICOPA

State AZ Zip 85358 being duly sworn, depose and say that I am a citizen of the United States, more than eighteen years of age, and that all of the facts set forth in this affidavit, subject to the provisions and penalties of 18 U.S.C. 1001 pertaining to the filing of false, fictitious, or fraudulent statements with the United States, are true and correct according to the best of my knowledge, information and belief.

4. Owner's name and address (If not shown in Items 1-3 above). ABOVE

5. That I am personally acquainted with the mining claim(s). The work and improvements were made by and at the expense of the owner(s) of said claim(s). Said contiguous group of claims, listed on this document, are situated in the _____ (optional) Mining District; _____ County, Arizona.

Line No.	AMC NUMBER	CLAIM/SITE NAME	COUNTY RECORDER DATA (If available)	TWP	RNG	SEC
1	370183	~~GOLD RECORD~~	2006 - 0357025A	5N	6W	26
2	369954	ROCK	2006 - 0326697	6N	5W	19
3	369712	OPEN BUCKET	2006 - 0193442	6N	6W	32
4	370046	RANGER RUN	2006 - 0239211	6N	6W	27
5						
6						

Form: MCF108
Revised Jan. 2006

#3655076

RECEIVED BLM AZ STATE OFFICE 2016 SEP -6 P 3:44 PHOENIX, ARIZONA

BLM Date Stamp

RECEIVED BLM AZ STATE OFFICE 2016 AUG 25 PM 2:44 PHOENIX, ARIZONA

FILED WITH BLM BUT NOT ACCEPTED THIS DATE

7						
8						
9						
10						

6. That between the dates starting at 12 o'clock noon on September 1, 20 15 and ending at 12 o'clock noon on September 1, 20 16 at least $ 650 dollars worth of work and improvements were done and performed upon said claim(s) or upon one or more of a contiguous group of claims for the benefit of all, wholly or partly outside of a contiguous group of claims for the benefit of all, not including the location work.

7. That the following persons were employed to perform the work and improvements described herein: MYSELF, SON & WIFE

8. That the work and improvements performed were: REMOVING TRASH, GRADING ROADS, CUTTING BACK BRUSH.

9. Dated: 7/17/16 Signature: William Wiley William Wiley

SUBSCRIBED AND SWORN TO before me, a Notary Public, this 22 day of August 2016

By: Jeanne F Morris

Notary Public

My Commission Expires 10/2/2018

JEANNE F. MORRIS
Notary Public - State of Arizona
YAVAPAI COUNTY
My Comm. Expires Oct. 2, 2018

Bureau of Land Management
Arizona State Office
www.az.blm.gov

Form: MCF108
Revised Jan. 2006

This form is available from the **Arizona Department of Mines & Mineral Resources** and may be reproduced.

Form 3830-2
(October 2013)

UNITED STATES
DEPARTMENT OF THE INTERIOR
BUREAU OF LAND MANAGEMENT

MAINTENANCE FEE WAIVER CERTIFICATION

FORM APPROVED
OMB NO. 1004-0114
Expires: October 31, 2016

SEE INSTRUCTIONS ON PAGE 2

1. This small miner waiver is filed for the assessment year beginning on September 1, 2015 and ending on September 1, 2016
2. The undersigned and all related parties owned ten or fewer mining claims , mill, or tunnel sites located and maintained on Federal lands in the United States of America on September 1, 2016
3. The undersigned have performed the assessment work required by law for each mining claim listed prior to filing this waiver and understand that by filing this fo the undersigned must file an affidavit of assessment work with the Bureau of Land Management (BLM) by the December 30th following the filing of this waiver.
4. The undersigned understand that if the assessment work obligation has not yet come due under 30 U.S.C. 28 (for those claims in their first assessment year only), a notice of intent to hold reciting this condition must be recorded by the December 30th following the filing of this waiver.
5. The undersigned understand that mill and tunnel sites may also be listed on this waiver and be waived from payment of the maintenance fee, and that a notice of intent to hold for these sites is required to be filed with the BLM by the December 30th following the filing of this waiver.
6. The undersigned understand and acknowledge that pursuant to 43 U.S.C. 1212 and 18 U.S.C. 1001, the filing or recording of a false, fictitious, or fraudulent document with the BLM may result in a fine of up to $250,000, a prison term not to exceed five years, or both.
7. The mining claims, mill or tunnel sites for which this waiver from payment of the maintenance fees is requested are:

CLAIM OR SITE NAME	BLM RECORDATION SERIAL NUMBER
1. GOLD RECORD	AMC 370783
2. ROCK ON	AMC 369954
3. OPEN BUCKET	AMC 369712
4. RANGER RUN	AMC 370046
5.	
6.	
7.	
8.	
9.	
10.	

RECEIVED
BLM AZ STATE OFFICE
2016 SEP -6 P 3:43
PHOENIX, ARIZONA

The owner(s) (claimants) of the above mining claims and sites are:

WILLIAM WIELGUS — (Owner's Name - Please Print)
William Wielgus — (Owner's Signature)
P.O BOX 257 — (Owner's Mailing Address)
WICKENBURG — (City)
AZ — (State)
85 — (Zip Code)

(Owner's Name - Please Print) — (Owner's Signature)
(Owner's Mailing Address) — (City) — (State) — (Zip Code)

RECEIVED
BLM AZ STATE OFFICE
2016 AUG 25 P 2:29
PHOENIX, ARIZONA

(Owner's Name - Please Print) — (Owner's Signature)
(Owner's Mailing Address) — (City) — (State) — (Zip Code)

(Owner's Name - Please Print) — (Owner's Signature)
(Owner's Mailing Address) — (City) — (State) — (Zip Code)

(Continued on page 2)

RECEIVED
BLM AZ STATE OFFICE
2016 SEP -6 P 3:44

RECEIVED
BLM AZ STATE OFFICE
2016 AUG 25 P 2:29

(Owner's Name - Please Print)	(Owner's Signature)
(Owner's Mailing Address)	(City) (State) (Zip Code)
PHOENIX, ARIZONA	PHOENIX, ARIZONA
(Owner's Name - Please Print)	(Owner's Signature)
(Owner's Mailing Address)	(City) (State) (Zip Code)
(Owner's Name - Please Print)	(Owner's Signature)
(Owner's Mailing Address)	(City) (State) (Zip Code)
(Owner's Name - Please Print)	(Owner's Signature)
(Owner's Mailing Address)	(City) (State) (Zip Code)

18 U.S.C. 1001 and 43 U.S.C. 1212 make it a crime for any person knowingly and willfully to make to any department or agency of the United States any false, fictitious or fraudulent statements or representations as to any matter within its jurisdiction.

INSTRUCTIONS

1. This certificate is issued under the authority of 30 U.S.C. §28 and 30 U.S.C. §28-28k and the regulations thereunder (43 CFR Part 3830).
2. The claimant(s) must perform assessment work for the beginning and ending of the assessment year for which this waiver is sought.
3. The claimant(s) must file this waiver in accordance with paragraph 2 of the beginning of the assessment year for which this waiver is sought.
4. All claim and site names and BLM serial numbers must be listed for the mining claims, mill sites, and tunnel sites for which the waiver is sought.
5. All owners of the mining claims, mill sites, and tunnel sites and their addresses must be given.
6. This waiver form must be signed by all the claimants or their designated agent, in original form. If an agent is designated, a notarized designation of agent, signed by all of the claimants with proper address given, must be submitted with this waiver.
7. This form must be signed no later than September 1st for the upcoming assessment year in the BLM State Office where the mining claims or sites are recorded, or the waiver cannot be granted by the BLM. (Example: To obtain a waiver for the assessment year 2012, which begins on September 1, 2011 you must qualify for and file for a waiver no later than September 1, 2011, in the proper BLM State Office.)
8. For all mining claims which require assessment work, you must record an affidavit of labor on or before the December 30th immediately following the filing of this waiver. For all other mining claims or sites waived, you must record a notice of intent to hold on or before the December 30th immediately following the filing of this waiver.
9. Mill and tunnel sites may also be listed on this waiver and be waived from payment of the maintenance fee. A notice of intent to hold for these sites is required to be filed by the December 30th following the filing of this waiver.

FOR OFFICIAL USE ONLY

(Form 3830-2, pa

(Continued on page 3)

United States Department of the Interior
Bureau of Land Management
DIV OF LANDS, MINRLS & ENERGY
ONE N CENTRAL AVE
PHOENIX, AZ 85004 -4427
Phone: 602-417-9200

Receipt

No: 3655076

Transaction #: 3759136
Date of Transaction: 09/08/2016

CUSTOMER:

WILLIAM WIELGUS
PO BOX 257
WICKENBURG,AZ 85358-0257 US

LINE #	QTY	DESCRIPTION	REMARKS	UNIT PRICE	TOTAL
1	1.00	LOCATABLE MINERALS / MINING CLAIMS-NOT NEW-UNADJUD,ONE AUTH NO. ONLY / MINING CLAIM MONEY RECEIVED **CASES:** AMC370783/$40.00	POL 2016/4 WAV (COPY)	- n/a -	40.00
				TOTAL:	**$40.00**

PAYMENT INFORMATION

1	AMOUNT:	40.00	POSTMARKED:	09/02/2016
	TYPE:	CHECK	RECEIVED:	09/06/2016
	CHECK NO:	17-432939692		
	NAME:	WIELGUS, WILLIAM PO BOX 257 WICKENBURG AZ 85358-0257 US		

REMARKS

This receipt was generated by the automated BLM Collections and Billing System and is a paper representation of a portion of the official electronic record contained therein.

ENTERED
SEP - 9 2016
BY:

PHOENIX AZ 852

02 SEP 2015 PM 1

BLM
1 North Central Ave. Suite 800
Phoenix, AZ 85004

RECEIVED
BLM AZ STATE OFFICE
2015 SEP -6 P 3:43

PHOENIX, ARIZONA

85004-44700

Box 257

Wickenburg AZ

85358

369706
369938
370040
370774

Form 3830-2
(October 2013)

UNITED STATES
DEPARTMENT OF THE INTERIOR
BUREAU OF LAND MANAGEMENT 437

MAINTENANCE FEE WAIVER CERTIFICATION

FORM APPROVED
OMB NO. 1004-0114
Expires: October 31, 2016

SEE INSTRUCTIONS ON PAGE 2

1. This small miner waiver is filed for the assessment year beginning on September 1, 2015 and ending on September 1, 2016
2. The undersigned and all related parties owned ten or fewer mining claims , mill, or tunnel sites located and maintained on Federal lands in the United States of America on September 1, 2016
3. The undersigned have performed the assessment work required by law for each mining claim listed prior to filing this waiver and understand that by filing this form, the undersigned must file an affidavit of assessment work with the Bureau of Land Management (BLM) by the December 30th following the filing of this waiver.
4. The undersigned understand that if the assessment work obligation has not yet come due under 30 U.S.C. 28 (for those claims in their first assessment year only), a notice of intent to hold reciting this condition must be recorded by the December 30th following the filing of this waiver.
5. The undersigned understand that mill and tunnel sites may also be listed on this waiver and be waived from payment of the maintenance fee, and that a notice of intent to hold for these sites is required to be filed with the BLM by the December 30th following the filing of this waiver.
6. The undersigned understand and acknowledge that pursuant to 43 U.S.C. 1212 and 18 U.S.C. 1001, the filing or recording of a false, fictitious, or fraudulent document with the BLM may result in a fine of up to $250,000, a prison term not to exceed five years, or both.
7. The mining claims, mill or tunnel sites for which this waiver from payment of the maintenance fees is requested are:

	CLAIM OR SITE NAME	BLM RECORDATION SERIAL NUMBER
1.	GOLD RECORD	AMC 370783
2.	ROCK ON	AMC 369954
3.	OPEN BUCKET	AMC 369712
4.	RANGER RUN	AMC 370046
5.		
6.		
7.		
8.		
9.		
10.		

The owner(s) (claimants) of the above mining claims and sites are:

WILLIAM WIELGUS
(Owner's Name - Please Print)

William Wielgus
(Owner's Signature)

P.O BOX 257
(Owner's Mailing Address)

WICKENBURG AZ 853
(City) (State) (Zip Code)

(Owner's Name - Please Print)

(Owner's Signature)

(Owner's Mailing Address) (City) (State) (Zip Code)

(Owner's Name - Please Print)

(Owner's Signature)

(Owner's Mailing Address) (City) (State) (Zip Code)

(Owner's Name - Please Print)

(Owner's Signature)

(Owner's Mailing Address) (City) (State) (Zip Code)

RECEIVED
BLM AZ STATE OFFICE
2016 AUG 25 P 2:29
PHOENIX, ARIZONA

ENTERED
SEP 07 2016
BY:

493

(Continued on page 2)

RECEIVED
BLM AZ STATE OFFICE
2016 AUG 25 P 2:29
PHOENIX, ARIZONA

(Owner's Name - Please Print)	(Owner's Signature)		
(Owner's Mailing Address)	(City)	(State)	(Zip Code)
(Owner's Name - Please Print)	(Owner's Signature)		
(Owner's Mailing Address)	(City)	(State)	(Zip Code)
(Owner's Name - Please Print)	(Owner's Signature)		
(Owner's Mailing Address)	(City)	(State)	(Zip Code)
(Owner's Name - Please Print)	(Owner's Signature)		
(Owner's Mailing Address)	(City)	(State)	(Zip Code)

18 U.S.C. 1001 and 43 U.S.C. 1212 make it a crime for any person knowingly and willfully to make to any department or agency of the United States any false, fictitious or fraudulent statements or repres[illegible]

INSTRUCTIONS

1. This certifica[te] and 30 U.S.C. §28-28k and the regulations thereunder (43 CFR Part 3830).
2. The claimant([s] or the beginning and ending of the assessment year for which this waiver is sought.
3. The claimant[s] [paragraph 2 f]or the beginning of the assessment year for which this waiver is sought.
4. All claim a[nd] name[s] BLM serial [numbers] must be listed for the mining claims, mill sites, and tunnel sites for which the waiver is sought.
5. All owners of the [mining] claims, mill sites, and tunnel sites and their addresses must be given.
6. This waiver form must be signed by all the claimants or their designated agent, in original form. If an agent is designated, a notarized designation of agent, signed by all of the claimants with proper address given, must be submitted with this waiver.
7. This form must be filed no later than September 1st for the upcoming assessment year in the BLM State Office where the mining claims or sites are recorded, or the waiver cannot be granted by the BLM. (Example: To obtain a waiver for the assessment year 2012, which begins on September 1, 2011, you must qualify for and file for a waiver no later than September 1, 2011, in the proper BLM State Office.)
8. For all mining claims which require assessment work, you must record an affidavit of labor on or before the December 30th immediately following the filing of this waiver. For all other mining claims or sites waived, you must record a notice of intent to hold on or before the December 30th immediately following the filing of this waiver.
9. Mill and tunnel sites may also be listed on this waiver and be waived from payment of the maintenance fee. A notice of intent to hold for these sites is required to be filed by the December 30th following the filing of this waiver.

FOR OFFICIAL USE ONLY

(Continued on page 3)

Box 257
Aguila, AZ
85358

RECEIVED
BLM AZ STATE OFFICE
2016 AUG 25 P 2:29
PHOENIX, ARIZONA

BLM
One North Central Avenue
Suite 800
Phoenix, Az. 85004-4427

85004$4427 C041

UNITED STATES
DEPARTMENT OF THE INTERIOR
BUREAU OF LAND MANAGEMENT
ONE N CENTRAL AVE, PHOENIX, AZ 85004-2203
PHONE: (602) 417-9200

NOTICE OF RETURN OF REMITTANCE

DATE: 08/26/2016
No: 53436

COPY

WILLIAM WIELGUS
PO BOX 257
WICKENBURG, AZ. 85358 US

Check Number	Amount	Reference No.
17432939692	40.00	

Your Remittance(s) listed above is/are returned because of the following reason:

The Remittance (Money Order) has not been signed by the Remitter. Please sign and return with the completed Affidavit of Performance of Annual Work on or before December 30, 2016.

The Maintenance Fee Waiver Certification for the 2017 Assessment Year has been forwarded to the Adjudication Department for review and completion.

QUESTIONS: Call 602-417-9528, Monday thru Friday, 9:00 a.m. to 4:00 p.m. (AZ Time)

COPY

COPY

Form 3830-2
(October 2013)

UNITED STATES
DEPARTMENT OF THE INTERIOR
BUREAU OF LAND MANAGEMENT

564

MAINTENANCE FEE WAIVER CERTIFICATION

SEE INSTRUCTIONS ON PAGE 2

369706 370040
369938 370774

FORM APPROVED
OMB NO. 1004-0114
Expires: October 31, 2016

1. This small miner waiver is filed for the assessment year beginning on September 1, 2015 and ending on September 1, 2016 .
2. The undersigned and all related parties owned ten or fewer mining claims , mill, or tunnel sites located and maintained on Federal lands in the United States of America on September 1, 2014/15.
3. The undersigned have performed the assessment work required by law for each mining claim listed prior to filing this waiver and understand that by filing this form, the undersigned must file an affidavit of assessment work with the Bureau of Land Management (BLM) by the December 30th following the filing of this waiver.
4. The undersigned understand that if the assessment work obligation has not yet come due under 30 U.S.C. 28 (for those claims in their first assessment year only), a notice of intent to hold reciting this condition must be recorded by the December 30th following the filing of this waiver.
5. The undersigned understand that mill and tunnel sites may also be listed on this waiver and be waived from payment of the maintenance fee, and that a notice of intent to hold for these sites is required to be filed with the BLM by the December 30th following the filing of this waiver.
6. The undersigned understand and acknowledge that pursuant to 43 U.S.C. 1212 and 18 U.S.C. 1001, the filing or recording of a false, fictitious, or fraudulent document with the BLM may result in a fine of up to $250,000, a prison term not to exceed five years, or both.
7. The mining claims, mill or tunnel sites for which this waiver from payment of the maintenance fees is requested are:

	CLAIM OR SITE NAME	BLM RECORDATION SERIAL NUMBER
1.	GOLD RECORD	AMC 370783 ✓
2.	ROCK ON	AMC 369954
3.	OPEN BUCKET	AMC 369712
4.	RANGER RUN	AMC 370946
5.		
6.		
7.		
8.		
9.		
10.		

RECEIVED BLM AZ STATE OFFICE
PHOENIX, ARIZONA
2015 AUG 28 P 3:08

The owner(s) (claimants) of the above mining claims and sites are:

WILLIAM WIELGUS — (Owner's Name - Please Print)
William Wielgus — (Owner's Signature)
P.O BOX 257 — (Owner's Mailing Address)
WICKENBURG — (City)
AZ — (State)
85358 — (Zip Code)

(Owner's Name - Please Print) (Owner's Signature)
(Owner's Mailing Address) (City) (State) (Zip Code)

(Owner's Name - Please Print) (Owner's Signature)
(Owner's Mailing Address) (City) (State) (Zip Code)

(Owner's Name - Please Print) (Owner's Signature)
(Owner's Mailing Address) (City) (State) (Zip Code)

ENTERED
SEP 11 2015
BY:

(Continued on page 2)

(Owner's Name - Please Print) (Owner's Signature)

(Owner's Mailing Address) (City) (State) (Zip Code)

(Owner's Name - Please Print) (Owner's Signature)

(Owner's Mailing Address) (City) (State) (Zip Code)

(Owner's Name - Please Print) (Owner's Signature)

(Owner's Mailing Address) (City) (State) (Zip Code)

(Owner's Name - Please Print) (Owner's Signature)

(Owner's Mailing Address) (City) (State) (Zip Code)

18 U.S.C. 1001 and 43 U.S.C. 1212 make it a crime for any person knowingly and willfully to make to any department or agency of the United States any false, fictitious or fraudulent statements or representations as to any matter within its jurisdiction.

INSTRUCTIONS

1. This certification is made under the provisions of 43 U.S.C. § 1744 and 30 U.S.C. §28-28k and the regulations thereunder (43 CFR Part 3830).
2. The claimant(s) must fill in the dates in paragraph 1 for the beginning and ending of the assessment year for which this waiver is sought.
3. The claimant(s) must fill in the date in paragraph 2 for the beginning of the assessment year for which this waiver is sought.
4. All claim and site names and BLM serial numbers must be listed for the mining claims, mill sites, and tunnel sites for which the waiver is sought.
5. All owners of the mining claims, mill sites, and tunnel sites and their addresses must be given.
6. This waiver form must be signed by all the claimants or their designated agent, in original form. If an agent is designated, a notarized designation of agent, signed by all of the claimants with proper address given, must be submitted with this waiver.
7. This form must be filed no later than September 1st for the upcoming assessment year in the BLM State Office where the mining claims or sites are recorded, or the waiver cannot be granted by the BLM. (Example: To obtain a waiver for the assessment year 2012, which begins on September 1, 2011, you must qualify for and file for a waiver no later than September 1, 2011, in the proper BLM State Office.)
8. For all mining claims which require assessment work, you must record an affidavit of labor on or before the December 30th immediately following the filing of this waiver. For all other mining claims or sites waived, you must record a notice of intent to hold on or before the December 30th immediately following the filing of this waiver.
9. Mill and tunnel sites may also be listed on this waiver and be waived from payment of the maintenance fee. A notice of intent to hold for these sites is required to be filed by the December 30th following the filing of this waiver.

RECEIVED
2015 AUG 28 P 3:08
PHOENIX, ARIZONA

FOR OFFICIAL USE ONLY

(Continued on page 3)

When Recorded Return Document to:
WILLIAM WIELGUS
BOX 257
WICKENBURG, AZ
85353

369706
369938
370040
370774

☐ Check here is this is a change of address.

Telephone: _____

E-mail address: _____

AFFIDAVIT OF PERFORMANCE OF ANNUAL WORK

BLM Date Stamp
RECEIVED
BLM ARIZONA STATE OFFICE
PHOENIX, ARIZONA
2015 AUG 28 P 3:08

1. State of Arizona, County of MARICOPA ss:
2. I (Name) WILLIAM WIELGUS
3. Reside at (Address) BOX 257

City WICKENBURG County MARICOPA

State AZ Zip 85358 being duly sworn, depose and say that I am a citizen of the United States, more than eighteen years of age, and that all of the facts set forth in this affidavit, subject to the provisions and penalties of 18 U.S.C. 1001 pertaining to the filing of false, fictitious, or fraudulent statements with the United States, are true and correct according to the best of my knowledge, information and belief.

4. Owner's name and address (If not shown in Items 1-3 above). _____

5. That I am personally acquainted with the mining claim(s). The work and improvements were made by and at the expense of the owner(s) of said claim(s). Said contiguous group of claims, listed on this document, are situated in the

_____ (optional) Mining District; MARICOPA County, Arizona.

Line No.	AMC NUMBER	CLAIM/SITE NAME	COUNTY RECORDER DATA (If available)	TWP	RNG	SEC
1	370783	GOLD RECORD	2006 - 0357025A	5N	6W	26
2	369954	ROCK ON	2006 - 0326697	6N	5W	19
3	369712	OPEN BUCKET	2006 - 0193442	6N	6W	32
4	370046	RANGER RUN	2006 - 0239211	6N	6W	27
5						
6						

ENTERED
SEP 02 2015
BY: _____

Form: MCF108
Revised Jan. 2006

BLM Date Stamp

RECEIVED
2015 AUG 28 P 3:08
PHOENIX, ARIZONA

7						
8						
9						
10						

6. That between the dates starting at 12 o'clock noon on September 1, 20 14 and ending at 12 o'clock noon on September 1, 20 15 at least $ 650 dollars worth of work and improvements were done and performed upon said claim(s) or upon one or more of a contiguous group of claims for the benefit of all, wholly or partly outside of a contiguous group of claims for the benefit of all, not including the location work.

7. That the following persons were employed to perform the work and improvements described herein: MYSELF, WIFE & SON

8. That the work and improvements performed were: REMOVING TRASH, GRADING ROADS, CUTTING BACK BRUSH

9. Dated: 8/26/15 Signature: William R Welgus

SUBSCRIBED AND SWORN TO before me, a Notary Public, this 26 day of Aug 2015

By: William R Welgus

Notary Public Mary Kempton

My Commission Expires 5-30-18

MARY KEMPTON
NOTARY PUBLIC - ARIZONA
Maricopa County
My Commission Expires
May 30, 2018

Bureau of Land Management
Arizona State Office
www.az.blm.gov

No. of Claims: 4 x $10 = $40.00
Check No.: M.O. Init. AH
Receipt No.: 338390
For BLM Use Only

Form: MCF108
Revised Jan. 2006

This form is available from the **Arizona Department of Mines & Mineral Resources** and may be reproduced.

United States Department of the Interior
Bureau of Land Management
LANDS/RECREATION & PLANNING
ONE N CENTRAL AVE
PHOENIX, AZ 85004 -2203
Phone: 602-417-9200

Receipt

No: 3381390

Transaction #: 3479685
Date of Transaction: 08/31/2015

CUSTOMER:

WILLIAM WIELGUS
PO BOX 257
WICKENBURG,AZ 85358-0257 US

LINE #	QTY	DESCRIPTION	REMARKS	UNIT PRICE	TOTAL
1	1.00	LOCATABLE MINERALS / MINING CLAIMS-NOT NEW-UNADJUD,ONE AUTH NO. ONLY / MINING CLAIM MONEY RECEIVED **CASES:** AMC370783/$40.00	WAIVER - 4 2016 / POL - 4 2015	- n/a -	40.00
2	1.00	LOCATABLE MINERALS / LOCATABLE MINERALS-SUSPENSE / PENDING ADJUDICATION-ONE WEEK ONLY		- n/a -	60.00
				TOTAL:	**$100.00**

REFUNDED 09/30/2015 LL

PAYMENT INFORMATION

1	AMOUNT:	100.00	POSTMARKED:	08/26/2015
	TYPE:	CHECK	RECEIVED:	08/28/2015
	CHECK NO:	17251957709		
	NAME:	WIELGUS, WILLIAM PO BOX 257 WICKENBURG AZ 85358-0257 US		

REMARKS

This receipt was generated by the automated BLM Collections and Billing System and is a paper representation of a portion of the official electronic record contained therein.

ENTERED
SEP 02 2015
BY: ll

Authorized Date 10/13/2015

Instructions to Accounts AZ BLM REFUND $60.00 TO WILLIAM WIELGUS FOR OVERPAYMENT ON AMC370783 RECEIPT #3381390. IR

Login ID 6771

Entry Date 10/13/2015

Total Amount $60.00

CERTIFIED MAIL™

7010 0290 0002 9027 2535

1022

85004

U.S. POSTAGE
PAID
WICKENBURG, AZ
85390
AUG 26, 15
AMOUNT
$6.74
R2304N116747-07

RECEIVED
AZ STATE
2015 AUG 28 P 2:54
PHOENIX, ARIZONA

BLM
1 NORTH CENTRAL AVE
SUITE 800
PHOENIX, AZ. 85004

8500442700

PLACE STICKER AT TOP OF ENVELOPE TO THE RIGHT
OF THE RETURN ADDRESS, FOLD AT DOTTED LINE

BOX 257

WICKENBURG

AZ. 85358

085

370774
369938
369706
370040

Form 3830-2
(October 2013)

UNITED STATES
DEPARTMENT OF THE INTERIOR
BUREAU OF LAND MANAGEMENT

FORM APPROVED
OMB NO. 1004-0114
Expires: October 31, 2016

MAINTENANCE FEE WAIVER CERTIFICATION

SEE INSTRUCTIONS ON PAGE 2

1. This small miner waiver is filed for the assessment year beginning on September 1, 2014 and ending on September 1, 2015
2. The undersigned and all related parties owned ten or fewer mining claims , mill, or tunnel sites located and maintained on Federal lands in the United States of America on September 1, 2014
3. The undersigned have performed the assessment work required by law for each mining claim listed prior to filing this waiver and understand that by filing this form, the undersigned must file an affidavit of assessment work with the Bureau of Land Management (BLM) by the December 30th following the filing of this waiver.
4. The undersigned understand that if the assessment work obligation has not yet come due under 30 U.S.C. 28 (for those claims in their first assessment year only), a notice of intent to hold reciting this condition must be recorded by the December 30th following the filing of this waiver.
5. The undersigned understand that mill and tunnel sites may also be listed on this waiver and be waived from payment of the maintenance fee, and that a notice of intent to hold for these sites is required to be filed with the BLM by the December 30th following the filing of this waiver.
6. The undersigned understand and acknowledge that pursuant to 43 U.S.C. 1212 and 18 U.S.C. 1001, the filing or recording of a false, fictitious, or fraudulent document with the BLM may result in a fine of up to $250,000, a prison term not to exceed five years, or both.
7. The mining claims, mill or tunnel sites for which this waiver from payment of the maintenance fees is requested are:

	CLAIM OR SITE NAME	BLM RECORDATION SERIAL NUMBER
1.	GOLD RECORD	AMC 370783 ✓
2.	ROCK ON	AMC 369954
3.	OPEN BUCKET	AMC 369712
4.	RANGER RUN	AMC 370046
5.		
6.		
7.		
8.		
9.		
10.		

RECEIVED
BLM AZ STATE OFFICE
2014 AUG -8
PHOENIX, ARIZONA

The owner(s) (claimants) of the above mining claims and sites are:

WILLIAM WIELGUS
(Owner's Name - Please Print)

William Wielgus
(Owner's Signature)

P.O BOX 257
(Owner's Mailing Address)

WICKENBURG AZ 8538
(City) (State) (Zip Code)

(Owner's Name - Please Print)

(Owner's Signature)

(Owner's Mailing Address)

(City) (State) (Zip Code)

(Owner's Name - Please Print)

(Owner's Signature)

(Owner's Mailing Address)

(City) (State) (Zip Code)

(Owner's Name - Please Print)

(Owner's Signature)

(Owner's Mailing Address)

(City) (State) (Zip Code)

ENTERED
SEP 9 2014
BY: RE

NW 9.18.14

(Continued on page 2)

(Owner's Name - Please Print) (Owner's Signature)

(Owner's Mailing Address) (City) (State) (Zip Code)

(Owner's Name - Please Print) (Owner's Signature)

(Owner's Mailing Address) (City) (State) (Zip Code)

(Owner's Name - Please Print) (Owner's Signature)

(Owner's Mailing Address) (City) (State) (Zip Code)

(Owner's Name - Please Print) (Owner's Signature)

(Owner's Mailing Address) (City) (State) (Zip Code)

18 U.S.C. 1001 and 43 U.S.C. 1212 make it a crime for any person knowingly and willfully to make to any department or agency of the United States any false, fictitious or fraudulent statements or representations as to any matter within its jurisdiction.

INSTRUCTIONS

1. This certification is made under the provisions of 43 U.S.C. § 1744 and 30 U.S.C. §28-28k and the regulations thereunder (43 CFR Part 3830).
2. The claimant(s) must fill in the dates in paragraph 1 for the beginning and ending of the assessment year for which this waiver is sought.
3. The claimant(s) must fill in the date in paragraph 2 for the beginning of the assessment year for which this waiver is sought.
4. All claim and site names and BLM serial numbers must be listed for the mining claims, mill sites, and tunnel sites for which the waiver is sought.
5. All owners of the mining claims, mill sites, and tunnel sites and their addresses must be given.
6. This waiver form must be signed by all the claimants or their designated agent, in original form. If an agent is designated, a notarized designation of agent, signed by all of the claimants with proper address given, must be submitted with this waiver.
7. This form must be filed no later than September 1st for the upcoming assessment year in the BLM State Office where the mining claims or sites are recorded, or the waiver cannot be granted by the BLM. (Example: To obtain a waiver for the assessment year 2012, which begins on September 1, 2011, you must qualify for and file for a waiver no later than September 1, 2011, in the proper BLM State Office.)
8. For all mining claims which require assessment work, you must record an affidavit of labor on or before the December 30th immediately following the filing of this waiver. For all other mining claims or sites waived, you must record a notice of intent to hold on or before the December 30th immediately following the filing of this waiver.
9. Mill and tunnel sites may also be listed on this waiver and be waived from payment of the maintenance fee. A notice of intent to hold for these sites is required to be filed by the December 30th following the filing of this waiver.

FOR OFFICIAL USE ONLY

(Continued on page 3)

Mr. Wieglus,

On July 18, 2014, our office received your Maintenance Fee Waiver Certification. Unfortunately the form is expired and a current form is required to be filed. I have enclosed the current form. I have also enclosed a copy of the form you sent to us. Please complete it and send it to our office before September 1, 2014 so it may be processed.

Address:
Bureau of Land Management
One North Central Ave Suite 800
Phoenix, AZ 85004-4427

If you have any questions, don't hesitate to call me.

Thank you,

RéAnn Myers
Land Law Examiner
Bureau of Land Management
Arizona State Office
602-417-9413

RECEIVED
BLM AZ STATE OFFICE
2014 AUG -8 P 2:21
PHOENIX, ARIZONA

CERTIFIED MAIL™

PHOENIX AZ 850
08 AUG '14
PM 6 L

7010 0290 0002 9027 2542

UNITED STATES POSTAL SERVICE

1022

85004

U.S. POSTAGE
PAID
WICKENBURG,AZ
85390
AUG 07, '14
AMOUNT

$6.49
00046402-07

BLM AZ STATE OFFICE
2014 AUG -8 P 2:21
PHOENIX, ARIZONA

BLM
1 N. Central Ave Suite 800
Phoenix, AZ 85004

8500442700

PLACE STICKER AT TOP OF ENVELOPE TO THE RIGHT
OF THE RETURN ADDRESS, FOLD AT DOTTED LINE

Wrelyn
BOX 257
Wickenburg AZ
85358

Form 3830-2
(November 2007)

UNITED STATES
DEPARTMENT OF THE INTERIOR
BUREAU OF LAND MANAGEMENT

085

FORM APPROVED
OMB NO. 1004-0114
Expires: February 28, 2010

MAINTENANCE FEE WAIVER CERTIFICATION

SEE INSTRUCTIONS ON PAGE 2

1. This small miner waiver is filed for the assessment year beginning at noon on September 1, ~~2013~~ 2014 and ending at noon on September 1, ~~2014~~ 2015.
2. The undersigned and all related parties owned ten or fewer mining claims, mill, or tunnel sites located and maintained on Federal lands in the United States of America on September 1, ~~2013~~ 2014.
3. The undersigned have performed the assessment work required by law for each mining claim listed prior to filing this waver and understand that by filing this form; an affidavit of assessment work must be recorded by the December 30th following the filing of this waiver.
4. The undersigned understand that if the assessment work obligation has not yet come due under 30 U.S.C. 28 (for those claims in their first assessment year only); a notice of intent to hold reciting this condition must be recorded by the December 30th following the filing of this waiver.
5. The undersigned understand that mill and tunnel sites may also be listed upon this waiver and be waived from payment of the maintenance fee; and that a notice of intent to hold for these sites is required to be recorded by the December 30th immediately following the filing of this waiver.
6. The undersigned understand and acknowledge that pursuant to 43 U.S.C. 1212 and 18 U.S.C. 1001; the filing or recording of a false, fictitious, or fraudulent document with the Bureau of Land Management may result in a fine of up to $250,000, a prison term not to exceed five years, or both.
7. The mining claims, mill or tunnel sites for which this waiver from payment of the maintenance fees is requested are:

CLAIM OR SITE NAME	BLM RECORDATION SERIAL NUMBER
1. GOLD RECORD	AMC 370783 ✓
2. ROCK ON	AMC 369954
3. OPEN BUCKET	AMC 369112
4. RANGER RUN	AMC 370046
5.	
6.	
7.	
8.	
9.	
10.	

The owner(s) (claimants) of the above mining claims and sites are:

WILLIAM WIELGUS
(Owner's Name - Please Print)

William Wielgus
(Owner's Signature)

P.O. Box 257
(Street or P.O. Box)

WICKENBURG (City) AZ (State) 85358 (Zip Code)

RECEIVED
BLM AZ STATE OFFICE
2014 JUL 18 P 3:10
PHOENIX, ARIZONA

(Owner's Name - Please Print)

(Owner's Signature)

(Street or P.O. Box)

(City) (State) (Zip Code)

(Owner's Name - Please Print)

(Owner's Signature)

(Street or P.O. Box)

(City) (State) (Zip Code)

(Continued on page 2)

(Owner's Name - Please Print) (Owner's Signature)

(Street or P.O. Box) (City) (State) (Zip Code)

(Owner's Name - Please Print) (Owner's Signature)

(Street or P.O. Box) (City) (State) (Zip Code)

(Owner's Name - Please Print) (Owner's Signature)

(Street or P.O. Box) (City) (State) (Zip Code)

(Owner's Name - Please Print) (Owner's Signature)

(Street or P.O. Box) (City) (State) (Zip Code)

Title 18 U.S.C. Section 1001 and Title 43 U.S.C. Section 1212 makes it a crime for any person knowingly and willfully to make to any department or agency of the United States any false, fictitious or fraudulent statements or representations as to any matter within its jurisdiction.

INSTRUCTIONS

1. This certification is made under the provisions of §1744 of Title 43 and § 28-28k of Title 30 of the United States Code; and the regulations thereunder (4 CFR Part 3830).
2. The claimant(s) must fill in the dates in paragraph 1 for the beginning and ending of the assessment year for which this waiver is sought.
3. The claimant(s) must fill in the date in paragraph 2 for the beginning of the assessment year for which this waiver is sought.
4. All claim and site names and Bureau of Land Management (BLM) serial numbers must be listed for the mining claims, mill sites, and tunnel sites for which the waiver is sought.
5. All owners of the mining claims, mill sites, and tunnel sites and their addresses must be given.
6. This waiver form must be signed by all the claimants or their designated agent, in original form. If an agent is designated, a notarized designation of agent, signed by all of the claimants with proper address given, must be submitted with this waiver.
7. This form must be filed no later than September 1st for the upcoming assessment year in the BLM State Office where the mining claims or sites are recorded, or the waiver cannot be granted by the BLM. (Example: to obtain a waiver for the assessment year 2000, which begins at noon on September 1999, you must qualify for and file for a waiver no later than September 1, 1999, in the proper BLM State Office).
8. For all mining claims which require assessment work, you must record an affidavit of labor on or before the December 30th immediately following the filing of this waiver. For all other mining claims or sites waived, you must record a notice of intent to hold on or before the December 30th immediately following the filing of this waiver.
9. Mill and tunnel sites may also be listed upon this waiver and be waived from payment of the maintenance fee. A notice of intent to hold for these sites is required to be filed by the December 30th following the filing of this waiver.

FOR OFFICIAL USE ONLY

(Continued on page 3)

AMC370774
369938
369706
370040

When Recorded Return Document to:
WILLIAM WIELGUS
BOX 257
WICKENBURG, AZ
85358

☐ Check here is this is a change of address.

Telephone: _____

E-mail address: _____

AFFIDAVIT OF PERFORMANCE OF ANNUAL WORK

BLM Date Stamp
RECEIVED
BLM AZ STATE OFFICE
2014 JUL 18 P 3:00
PHOENIX, ARIZONA

1. State of Arizona, County of MARICOPA ss:
2. I (Name) WILLIAM WIELGUS
3. Reside at (Address) BOX 257

City WICKENBURG County MARICOPA

State AZ Zip 85358 being duly sworn, depose and say that I am a citizen of the United States, more than eighteen years of age, and that all of the facts set forth in this affidavit, subject to the provisions and penalties of 18 U.S.C. 1001 pertaining to the filing of false, fictitious, or fraudulent statements with the United States, are true and correct according to the best of my knowledge, information and belief.

4. Owner's name and address (If not shown in Items 1-3 above). ABOVE

5. That I am personally acquainted with the mining claim(s). The work and improvements were made by and at the expense of the owner(s) of said claim(s). Said contiguous group of claims, listed on this document, are situated in the

_____ (optional) Mining District; _____ County, Arizona.

Line No.	AMC NUMBER	CLAIM/SITE NAME	COUNTY RECORDER DATA (If available)	TWP	RNG	SEC
1	370783	GOLD RECORD	2006-0357025A	5N	6W	26
2	369954	ROCK ON	2006-0326697	6N	5W	19
3	369712	OPEN BUCKET	2006-0193442	6N	6W	32
4	370046	RANGER RUN	2006-0239211	6N	6W	27
5						
6						

ENTERED
JUL 22 2014
BY: RAM

Form: MCF108
Revised Jan. 2006

BLM
Date
Stamp

7						
8						
9						
10						

6. That between the dates starting at 12 o'clock noon on September 1, 20 13 and ending at 12 o'clock noon on September 1, 20 14 at least $ 650 dollars worth of work and improvements were done and performed upon said claim(s) or upon one or more of a contiguous group of claims for the benefit of all, wholly or partly outside of a contiguous group of claims for the benefit of all, not including the location work.

7. That the following persons were employed to perform the work and improvements described herein: MYSELF, SON, & WIFE

8. That the work and improvements performed were: REMOVING TRASH, GRADING ROADS, CUTTING BACK BRUSH.

9. Dated: 7/17/14 Signature: William Wiegs William Wiegs

SUBSCRIBED AND SWORN TO before me, a Notary Public, this 17 day of July 20 14

By: Vicky L. Forbes NOTARY

~~Notary Public~~ William R. WIEGAS

My Commission Expires 12-30-2014

VICKY L. FORBES
Notary Public - Arizona
Maricopa County
My Comm. Expires Dec 30, 2014

Bureau of Land Management
Arizona State Office
www.az.blm.gov

No. of Claims: 4 x $10 = $40.00
Check No.: M.O. Init. A.H.
Receipt No.: 3081330
For BLM Use Only

Form: MCF108
Revised Jan. 2006
Page 2 of 2

This form is available from the **Arizona Department of Mines & Mineral Resources** and may be reproduced.

RECEIVED
AZ STATE OFFICE
2014 JUL 18 P 2:39
PHOENIX, ARIZONA

BLM
Mr Rod Ebert
1 North Central Avenue, Suite 800
Phoenix, Arizona 85004

9500484471


Box 257
Wickenburg, Az
85358

United States Department of the Interior
Bureau of Land Management
LANDS/RECREATION & PLANNING
ONE N CENTRAL AVE
PHOENIX, AZ 85004 -2203
Phone: 602-417-9200

Receipt

No: 3081330

Transaction #: 3172592
Date of Transaction: 07/21/2014

CUSTOMER:

WILLIAM WIELGUS
PO BOX 257
WICKENBURG,AZ 85358-0257 US

LINE #	QTY	DESCRIPTION	REMARKS	UNIT PRICE	TOTAL
1	1.00	LOCATABLE MINERALS / MINING CLAIMS-NOT NEW-UNADJUD,ONE AUTH NO. ONLY / MINING CLAIM MONEY RECEIVED **CASES:** AMC370783/$40.00	MAINT FEE WAIVER (4) 2015 / POL (4) 2014	- n/a -	40.00
				TOTAL:	**$40.00**

PAYMENT INFORMATION

1	AMOUNT:	40.00	POSTMARKED:	07/17/2014
	TYPE:	CHECK	RECEIVED:	07/18/2014
	CHECK NO:	17019605966		
	NAME:	WIELGUS, WILLIAM PO BOX 257 WICKENBURG AZ 85358-0257 US		

REMARKS

This receipt was generated by the automated BLM Collections and Billing System and is a paper representation of a portion of the official electronic record contained therein.

Form 3830-2
(November 2007)

UNITED STATES
DEPARTMENT OF THE INTERIOR
BUREAU OF LAND MANAGEMENT

370774
369938
133

FORM APPROVED
OMB NO. 1004-0114
Expires: February 28, 2010

MAINTENANCE FEE WAIVER CERTIFICATION

SEE INSTRUCTIONS ON PAGE 2

370040
369706

2013 2014

1. This small miner waiver is filed for the assessment year beginning at noon on September 1, ~~2012~~ and ending at noon on September 1, ~~2013~~
2. The undersigned and all related parties owned ten or fewer mining claims, mill, or tunnel sites located and maintained on Federal lands in the United States of America on September 1, ~~2012~~ 2013.
3. The undersigned have performed the assessment work required by law for each mining claim listed prior to filing this waver and understand that by filing this form; an affidavit of assessment work must be recorded by the December 30th following the filing of this waiver.
4. The undersigned understand that if the assessment work obligation has not yet come due under 30 U.S.C. 28 (for those claims in their first assessment year only); a notice of intent to hold reciting this condition must be recorded by the December 30th following the filing of this waiver.
5. The undersigned understand that mill and tunnel sites may also be listed upon this waiver and be waived from payment of the maintenance fee; and that a notice of intent to hold for these sites is required to be recorded by the December 30th immediately following the filing of this waiver.
6. The undersigned understand and acknowledge that pursuant to 43 U.S.C. 1212 and 18 U.S.C. 1001; the filing or recording of a false, fictitious, or fraudulent document with the Bureau of Land Management may result in a fine of up to $250,000, a prison term not to exceed five years, or both.
7. The mining claims, mill or tunnel sites for which this waiver from payment of the maintenance fees is requested are:

	CLAIM OR SITE NAME	BLM RECORDATION SERIAL NUMBER
1.	GOLD RECORD ✓	AMC 370783 160 ac.
2.	ROCK ON	AMC 369954 160
3.	OPEN BUCKET	AMC 369712 160
4.	RANGER RUN	AMC 370046 160
5.		
6.		
7.		
8.		
9.		
10.		

The owner(s) (claimants) of the above mining claims and sites are:

WILLIAM WIELGUS
(Owner's Name - Please Print)

William Wielgus
(Owner's Signature)

P.O. Box 257
(Street or P.O. Box)

WICKENBURG (City) AZ (State) 85358 (Zip Code)

(Owner's Name - Please Print)

(Owner's Signature)

(Street or P.O. Box)

(City) (State) (Zip Code)

(Owner's Name - Please Print)

(Owner's Signature)

(Street or P.O. Box)

(City) (State) (Zip Code)

RECEIVED
BLM AZ STATE OFFICE
2013 JUL 30 PM 2:10
PHOENIX, ARIZONA

ENTERED
SEP 17 2013
BY: 18

(Continued on page 2)

(Owner's Name - Please Print) (Owner's Signature)

(Street or P.O. Box) (City) (State) (Zip Code)

(Owner's Name - Please Print) (Owner's Signature)

(Street or P.O. Box) (City) (State) (Zip Code)

(Owner's Name - Please Print) (Owner's Signature)

(Street or P.O. Box) (City) (State) (Zip Code)

(Owner's Name - Please Print) (Owner's Signature)

(Street or P.O. Box) (City) (State) (Zip Code)

Title 18 U.S.C. Section 1001 and Title 43 U.S.C. Section 1212 makes it a crime for any person knowingly and willfully to make to any department or agency of the United States any false, fictitious or fraudulent statements or representations as to any matter within its jurisdiction.

INSTRUCTIONS

1. This certification is made under the provisions of §1744 of Title 43 and § 28-28k of Title 30 of the United States Code; and the regulations thereunder (4 CFR Part 3830).
2. The claimant(s) must fill in the dates in paragraph 1 for the beginning and ending of the assessment year for which this waiver is sought.
3. The claimant(s) must fill in the date in paragraph 2 for the beginning of the assessment year for which this waiver is sought.
4. All claim and site names and Bureau of Land Management (BLM) serial numbers must be listed for the mining claims, mill sites, and tunnel sites for which the waiver is sought.
5. All owners of the mining claims, mill sites, and tunnel sites and their addresses must be given.
6. This waiver form must be signed by all the claimants or their designated agent, in original form. If an agent is designated, a notarized designation of agent, signed by all of the claimants with proper address given, must be submitted with this waiver.
7. This form must be filed no later than September 1st for the upcoming assessment year in the BLM State Office where the mining claims or sites are recorded, or the waiver cannot be granted by the BLM. (Example: to obtain a waiver for the assessment year 2000, which begins at noon on September 1999, you must qualify for and file for a waiver no later than September 1, 1999, in the proper BLM State Office).
8. For all mining claims which require assessment work, you must record an affidavit of labor on or before the December 30th immediately following the filing of this waiver. For all other mining claims or sites waived, you must record a notice of intent to hold on or before the December 30th immediately following the filing of this waiver.
9. Mill and tunnel sites may also be listed upon this waiver and be waived from payment of the maintenance fee. A notice of intent to hold for these sites is required to be filed by the December 30th following the filing of this waiver.

RECEIVED
BLM AZ STATE OFFICE
2003 JUL 30 PM 12:39
PHOENIX, ARIZONA

FOR OFFICIAL USE ONLY

(Continued on page 3)

When Recorded Return Document

WILLIAM WIELGUS
BOX 257
WICKENBURG, AZ
35853

☐ Check here is this is a change of address.

Telephone: _____

E-mail address: _____

AFFIDAVIT OF PERFORMANCE OF ANNUAL WORK

BLM Date Stamp

RECEIVED
BLM AZ STATE OFFICE
2013 JUL 30 PM 2:39
PHOENIX, ARIZONA

1. State of Arizona, County of MARICOPA ss:
2. I (Name) WILLIAM WIELGUS
3. Reside at (Address) BOX 257

City WICKENBURG County MARICOPA

State AZ Zip 85358 being duly sworn, depose and say that I am a citizen of the United States, more than eighteen years of age, and that all of the facts set forth in this affidavit, subject to the provisions and penalties of 18 U.S.C. 1001 pertaining to the filing of false, fictitious, or fraudulent statements with the United States, are true and correct according to the best of my knowledge, information and belief.

4. Owner's name and address (If not shown in Items 1-3 above). ABOVE

5. That I am personally acquainted with the mining claim(s). The work and improvements were made by and at the expense of the owner(s) of said claim(s). Said contiguous group of claims, listed on this document, are situated in the

_____ (optional) Mining District; _____ County, Arizona.

Line No.	AMC NUMBER	CLAIM/SITE NAME	COUNTY RECORDER DATA (If available)	TWP	RNG	SEC
1	370183	GOLD RECORD	2006-0357025A	5N	6W	26
2	369954	ROCK ON	2006-0326697	6N	5W	19
3	369712	OPEN BUCKET	2006-0193442	6N	6W	32
4	370046	RANGER RUN	2006-0239211	6N	6W	27
5						
6						

ENTERED
AUG 28 2013
BY: AJ

BLM
Date
Stamp

RECEIVED
BLM AZ STATE OFFICE
2013 JUL 30 PM 2:10
PHOENIX, ARIZONA

7						
8						
9						
10						

6. That between the dates starting at 12 o'clock noon on September 1, 20 12 and ending at 12 o'clock noon on September 1, 20 13 at least $ 650 dollars worth of work and improvements were done and performed upon said claim(s) or upon one or more of a contiguous group of claims for the benefit of all, wholly or partly outside of a contiguous group of claims for the benefit of all, not including the location work.

7. That the following persons were employed to perform the work and improvements described herein: MYSELF, WIFE & SON

8. That the work and improvements performed were: REMOVING TRASH, GRADING ROADS, CUTTING BACK BRUSH

9. Dated: 7/24/03 Signature: William Wielgos

SUBSCRIBED AND SWORN TO before me, a Notary Public, this 25th day of July 2013

By: William Wielgos

Notary Public Lisa J Knight

My Commission Expires 6/7/2016

LISA J KNIGHT
Notary Public - Arizona
Maricopa County
My Comm. Expires Jun 7, 2016

No. of Claims: 4 x $10 = $40.00
Check No.: M.O. Init. AH
Receipt No.: 28434602
For BLM Use Only

Bureau of Land Management
Arizona State Office
www.az.blm.gov

Form: MCF108
Revised Jan. 2006

This form is available from the **Arizona Department of Mines & Mineral Resources** and may be reproduced.

FOLD AT TOP OF ENVELOPE TO THE RIGHT
OF THE RETURN ADDRESS, FOLD AT DOTTED LINE

CERTIFIED MAIL™

7011 1570 0001 2281 9982

Box 257
Wickenburg AZ
85358

1000



85004

U.S. POSTAGE
PAID
WICKENBURG,AZ
85390
JUL 29, '13
AMOUNT

$6.11
00055113-02

Bureau of Land Management
1 North Central Avenue, Suite 800
Phoenix, Arizona 85004

RECEIVED
BLM AZ STATE OFFICE
2013 JUL 30 PM 2:39
PHOENIX, ARIZONA

85004$4469

Wiseguys
Box 257
Wickenburg, AZ.
85358

BOX 257
Wickenburg AZ
85358

Bureau of Land Management
1 North Central Avenue, Suite 800
Phoenix, Arizona 85004

RECEIVED
2013 JUL 30 PM 2:39
PHOENIX, ARIZONA

85004$4469

United States Department of the Interior
Bureau of Land Management
LANDS/RECREATION & PLANNING
ONE N CENTRAL AVE
PHOENIX, AZ 85004 -2203
Phone: 602-417-9200

Receipt

No: 2843462

Transaction #: 2929091
Date of Transaction: 07/31/2013

CUSTOMER:

WILLIAM WIELGUS
PO BOX 257
WICKENBURG,AZ 85358-0257 US

LINE #	QTY	DESCRIPTION	REMARKS	UNIT PRICE	TOTAL
1	1.00	LOCATABLE MINERALS / MINING CLAIMS-NOT NEW-UNADJUD,ONE AUTH NO. ONLY / MINING CLAIM MONEY RECEIVED **CASES:** AMC370783/$40.00	MAINT FEE WAIVER (4) 2014 / POL (4) 2013	- n/a -	40.00
				TOTAL:	**$40.00**

PAYMENT INFORMATION

1	AMOUNT:	40.00	POSTMARKED:	07/29/2013
	TYPE:	CHECK	RECEIVED:	07/30/2013
	CHECK NO:	14687693939		
	NAME:	WIELGUS, WILLIAM PO BOX 257 WICKENBURG AZ 85358-0257 US		

REMARKS

This receipt was generated by the automated BLM Collections and Billing System and is a paper representation of a portion of the official electronic record contained therein.

Form 3830-5a
(June 2014)

AMC ~~370782~~ 370774
369635
367716

UNITED STATES
DEPARTMENT OF THE INTERIOR
BUREAU OF LAND MANAGEMENT

MAINTENANCE FEE PAYMENT FORM FOR PLACER MINING CLAIMS

Remitter Name: Willow Coberly

Mailing Address: 32039 Mclagan Rd

City, State, Zip: Tangent, OR 97389

☒ Check here if this is a change of address.

FOR COUNTY RECORDER'S USE

No. of claims 4

Total due BLM $ 620.00

1. The maintenance fee may be paid by cash, check, money order, Bureau of Land Management (BLM) Declining Deposit Account, or credit card (VISA, American Express, Discover, or MasterCard). Payments must be remitted to the BLM State Office where your claim or site is recorded and received on or before September 1. If the payment is mailed, the envelope must be postmarked by a bona fide delivery service on or before September 1 and received at the proper BLM State Office within 15 calendar days after the due date. Payments may also be made by telephone using a credit card. A complete listing of BLM State Offices with their addresses and phone numbers can be found at http://www.blm.gov.

2. The maintenance fee for the following claim(s) applies to the assessment year _____.

CLAIM NAME	BLM SERIAL NO.	ACRES IN CLAIM	PAYMENT DUE TO THE BLM (See Instructions on Page 2)
Get-R-Done	AMC# 367725	20	$155.00
Steelers #1	AMC# 369644	20	$155.00
Nuff Said	AMC# 370780	20	$155.00
Hell's Gate	AMC# 370782	20	$155.00

Use a separate sheet for additional claim names, serial numbers, and claimant names and addresses.

(Continued on page 2)

NOT PROCESSED claims closed

RECEIVED
BLM AZ STATE OFFICE
2014 SEP -2 P 3:4
PHOENIX, ARIZONA

REFUND PROCESSED 10/6/2014. CLAIMS ARE CLOSED. RM

RECEIPT # 312989

QUIT CLAIM DEED

The Undersigned grantor(s), for valuable consideration, receipt of which is hereby acknowledged, in the amount of $10.00 or other values, do we hereby remise, release and forever quit claim to the following described property in the county of La Paz state of Arizona Mining claim known as Get-R-Done 10 in Township 6N Range 17W Section 30 Quarter Section(s) SW CLAIM# AMC# 367725

To: Willow Coberly

Address 32039 MacLagan Rd

Tangent, OR 97389

Owner(s) Names(s)	Signatures
Mark Harrison	

NOT PROCESSED

The Undersigned, a notary public in and for said State, in person and all signing said document.

Dated this 2nd date of January 2013.

Witness my hand and official seal.

Johnnie Webb

JOHNNIE WEBB
NOTARY PUBLIC
STATE OF KANSAS
My Appt. Exp. 10/22/2016

ENTERED
OCT 06 2014
BY:

398 ENTERED. CLAIM CLOSED.

RECEIVED
BLM AZ STATE OFFICE
2014 SEP -2 P 3:43
PHOENIX, ARIZONA

RECEIPT # 3121989

QUIT CLAIM DEED

The Undersigned grantor(s), for valuable consideration, receipt of which is hereby acknowledged, in the amount of $10.00 or other values, do we hereby remise, release and forever quit claim to the following described property in the county of Mohave state of Arizona Mining claim known as Steelers #1 in Township 14N Range 19W Section 27 Quarter Section(s) SE CLAIM# AMC# 369644

To: Willow Coberly

Address 32039 MacLagan Rd

Tangent, OR 97389

Owner(s) Names(s)	Signatures
Mark Harrison	

NOT PROCESSED

The Undersigned, a notary public in and for said State, in person and all signing said document.

Dated this 2nd date of January 2013.

Witness my hand and official seal.

Johnnie Webb

JOHNNIE WEBB
NOTARY PUBLIC
STATE OF KANSAS
My Appt. Exp. 10/22/2016

ENTERED
OCT 06 2014
BY:

398 ENTERED. CLAIM CLOSED

RECEIVED
BLM AZ STATE OFFICE
2014 SEP -2 P 3:43
PHOENIX, ARIZONA

RECEIPT # 3121989

QUIT CLAIM DEED

The Undersigned grantor(s), for valuable consideration, receipt of which is hereby acknowledged, in the amount of $10.00 or other values, do we hereby remise, release and forever quit claim to the following described property in the county of Maricopa state of Arizona Mining claim known as Nuff Said in Township 5N Range 8W Section 4 Quarter Section(s) NW CLAIM# AMC# 370780

To: Willow Coberly

Address 32039 MacLagan Rd

Tangent, OR 97389

Owner(s) Names(s)	Signatures
Mark Harrison	

NOT PROCESSED

The Undersigned, a notary public in and for said State, in person and all signing said documents

Dated this 2nd date of January 2013.

Witness my hand and official seal.

Johnnie Webb

JOHNNIE WEBB
NOTARY PUBLIC
STATE OF KANSAS
My Appt. Exp. 10/22/2016

ENTERED
OCT 06 2014
BY:

398 ENTERED CLAIM CLOSED

RECEIVED
BLM AZ STATE OFFICE
2014 SEP -2 P 3:43
PHOENIX, ARIZONA

RECEIPT # 312989

QUIT CLAIM DEED

The Undersigned grantor(s), for valuable consideration, receipt of which is hereby acknowledged, in the amount of $10.00 or other values, do we hereby remise, release and forever quit claim to the following described property in the county of Maricopa state of Arizona Mining claim known as Hell's Gate in Township 5N Range 10W Section 35 Quarter Section(s) NE CLAIM# AMC# 370782

To: Willow Coberly

Address 32039 MacLagan Rd

Tangent, OR 97389

Owner(s) Names(s)	Signatures
Mark Harrison	

NOT PROCESSED

The Undersigned, a notary public in and for said State, in person and all signing said document

Dated this 2nd date of January 2013.

Witness my hand and official seal.

Johnnie Webb

JOHNNIE WEBB
NOTARY PUBLIC
STATE OF KANSAS
My Appt. Exp. 10/22/2016

RECEIVED
BLM AZ STATE OFFICE
2014 SEP -2 P 3:43
PHOENIX, ARIZONA

398 entered. CLAIM CLOSED.

ENTERED
OCT 06 2014
BY:

RECEIPT # 3121989

K. Doherty
PO Box 763
Lebanon OR 97355

PORTLAND OR 972
29 AUG 2014 PM 9 L



RECEIVED
BLM AZ STATE OFFICE
2014 SEP -2 P 3:43
PHOENIX, ARIZONA

BLM AZ State office
One North Central Ave
Phoenix AZ 85004-4427

ESC0484414

K. Doherty
PO Box 763
Lebanon OR 97355

PORTLAND OR 972
29 AUG 2014 PM 9 L

RECEIVED
BLM AZ STATE OFFICE
2014 SEP -2 P 3:43
PHOENIX, ARIZONA

BLM AZ State Office
One North Central Ave
Phoenix AZ 85004-4427

85004$4414

United States Department of the Interior
Bureau of Land Management
LANDS/RECREATION & PLANNING
ONE N CENTRAL AVE
PHOENIX, AZ 85004 -2203
Phone: 602-417-9200

Receipt No: 3121989

Transaction #: 3213857
Date of Transaction: 09/03/2014

CUSTOMER:

WILLOW L COBERLY
32039 MCLAGAN RD
TANGENT,OR 97389-9753 US

FAILED

LINE #	QTY	DESCRIPTION	REMARKS	UNIT PRICE	TOTAL
1	1.00	LOCATABLE MINERALS / MINING CLAIMS-NOT NEW-UNADJUD,ONE AUTH NO. ONLY / MINING CLAIM MONEY RECEIVED **CASES:** AMC367725/$620.00	MAINT FEE PYMNT (4) 2015	- n/a -	620.00
2	1.00	LOCATABLE MINERALS / MINING CLAIMS-NOT NEW-UNADJUD,ONE AUTH NO. ONLY / MINING CLAIM MONEY RECEIVED **CASES:** AMC369644/$40.00	QCD - 4	- n/a -	40.00
				TOTAL:	**$660.00**

REFUND PROCESSED 10/16/2014. km

398

PAYMENT INFORMATION

1	AMOUNT:	660.00	POSTMARKED:	08/29/2014
	TYPE:	CHECK	RECEIVED:	09/02/2014
	CHECK NO:	6645		
	NAME:	COBERLY, WILLOW L 32039 MCLAGAN RD TANGENT OR 97389-9753 US		

REMARKS

This receipt was generated by the automated BLM Collections and Billing System and is a paper representation of a portion of the official electronic record contained therein.

8/25/14

AZ BLM,

Please find enclosed a check for $660.00 for 4 claims maintenance fee and 4 claim transfer documents (enclosed).

W. Coberley

RECEIVED
BLM AZ STATE OFFICE
2014 SEP -2 P 3:43
PHOENIX, ARIZONA

Authorized Date 10/06/2014

Instructions to Accounts AZ BLM REFUND $620, TO WILLOW COBERLY, FOR FEES PAID ON CLOSED CLAIMS, ON AMC367725, AMC369644, AMC370380, AMC370782, RECEIPT #3121989. RM

Login ID 6222

Entry Date 10/06/2014

Total Amount $620.00

AMC 367716
369635
370774

RECORDING REQUESTED BY AND MAIL TO:

Name: Mark Harrison

Address: 732 S LULU

Wichita, KS 67211

RECORDER'S USE ONLY

NOTICE OF INTENT TO HOLD

BLM Serial No. AMC#367725

(REF also claims : ORMC#160393, ORMC#160404, AMC#369644, AMC#370780, AMC#370782)

The following named claim is held and claimed by the owner(s) for the valuable mineral contained

Therein: The owner(s) intend to continue development of the claim.

The reason that the annual assessment work has not been performed is:

I have been paying the maintenance fees in order to hold the claim(s) until which time I was able to work them myself. Because congress raised maintenance fees this year on compound claims (claims of multiple 20-acre single claims), and five (5) of my six (6) claims are 160-acre compound claims, my maintenance fees grew 8-fold this year. Due to financial constraints I was unable to continue to hold the claims in this manner.

After consulting with a member of the BLM office in Portland, OR it was suggested that I could file this INTENT TO HOLD while transferring the ownership of these claims to someone more capable of performing the needed assessment work at this time. I have consulted with my attorney who confirms this action should be sufficient.

It is my intention to transfer ownership of these claims to Willow Coberly, 32039 MacLagan Rd, Tangent, OR 97389 as she is in a position to direct the needed assessment work. Upon receipt of verification that the waivers I filed prior to 1 September, 2012 my plan is to file Quit Claim Deeds with the various counties where these claims reside. That process is under way now. Ms Coberly will file copies of those Quit Claim Deeds with your office(s) once they have been registered.

Mark Harrison **12/18/2012**

24

ERICA WENTLING
NOTARY PUBLIC
STATE OF KANSAS
My Appt. Exp. 6/15/2016

Erica Wentling

RECEIVED
2012 DEC 28 P 12:27
PHOENIX, ARIZONA

Tax Collector Use Only

NO. OF CLAIMS 4
AMOUNT $40.00
RECEIPT NO. CA 27156 14

1/20/13 AT

RECORDING REQUESTED BY AND MAIL TO:

Name: Mark Harrison

Address: 732 S LULU

Wichita, KS 67211

_____RECORDER'S USE ONLY_____

NOTICE OF INTENT TO HOLD

BLM Serial No. AMC#369644

(REF also claims : ORMC#160393, ORMC#160404, AMC#367725, AMC#370780, AMC#370782)

The following named claim is held and claimed by the owner(s) for the valuable mineral contained

Therein: The owner(s) intend to continue development of the claim.

The reason that the annual assessment work has not been performed is:

I have been paying the maintenance fees in order to hold the claim(s) until which time I was able to work them myself. Because congress raised maintenance fees this year on compound claims (claims of multiple 20-acre single claims), and five (5) of my six (6) claims are 160-acre compound claims, my maintenance fees grew 8-fold this year. Due to financial constraints I was unable to continue to hold the claims in this manner.

After consulting with a member of the BLM office in Portland, OR it was suggested that I could file this INTENT TO HOLD while transferring the ownership of these claims to someone more capable of performing the needed assessment work at this time. I have consulted with my attorney who confirms this action should be sufficient.

It is my intention to transfer ownership of these claims to Willow Coberly, 32039 MacLagan Rd, Tangent, OR 97389 as she is in a position to direct the needed assessment work. Upon receipt of verification that the waivers I filed prior to 1 September, 2012 my plan is to file Quit Claim Deeds with the various counties where these claims reside. That process is under way now. Ms Coberly will file copies of those Quit Claim Deeds with your office(s) once they have been registered.

Mark Harrison **12/18/2012**

29

ERICA WENTLING
NOTARY PUBLIC
STATE OF KANSAS
My Appt. Exp. 06/15/2016

Erica Wentling

Tax Collector Use Only

RECEIVED
2012 DEC 28 P 12:21
KLAMATH COUNTY, OREGON

RECORDING REQUESTED BY AND MAIL TO:

Name: Mark Harrison

Address: 732 S LULU

Wichita, KS 67211

RECORDER'S USE ONLY

NOTICE OF INTENT TO HOLD

BLM Serial No. AMC#370780

(REF also claims : ORMC#160393, ORMC#160404, AMC#367725, AMC#369644, AMC#370782)

The following named claim is held and claimed by the owner(s) for the valuable mineral contained

Therein: The owner(s) intend to continue development of the claim.

The reason that the annual assessment work has not been performed is:

I have been paying the maintenance fees in order to hold the claim(s) until which time I was able to work them myself. Because congress raised maintenance fees this year on compound claims (claims of multiple 20-acre single claims), and five (5) of my six (6) claims are 160-acre compound claims, my maintenance fees grew 8-fold this year. Due to financial constraints I was unable to continue to hold the claims in this manner.

After consulting with a member of the BLM office in Portland, OR it was suggested that I could file this INTENT TO HOLD while transferring the ownership of these claims to someone more capable of performing the needed assessment work at this time. I have consulted with my attorney who confirms this action should be sufficient.

It is my intention to transfer ownership of these claims to Willow Coberly, 32039 MacLagan Rd, Tangent, OR 97389 as she is in a position to direct the needed assessment work. Upon receipt of verification that the waivers I filed prior to 1 September, 2012 my plan is to file Quit Claim Deeds with the various counties where these claims reside. That process is under way now. Ms Coberly will file copies of those Quit Claim Deeds with your office(s) once they have been registered.

Mark Harrison **12/18/2012**
24

ERICA WENTLING
NOTARY PUBLIC
STATE OF KANSAS
My Appt. Exp. 06/15/2016

Erica Wentling

Tax Collector Use Only

RECEIVED
2012 DEC 28 P 12:27
PUBLIC RECORDING

RECORDING REQUESTED BY AND MAIL TO:

Name: Mark Harrison

Address: 732 S LULU

Wichita, KS 67211

RECORDER'S USE ONLY

NOTICE OF INTENT TO HOLD

BLM Serial No. AMC#370782

(REF also claims : ORMC#160393, ORMC#160404, AMC#367725, AMC#369644, AMC#370780)

The following named claim is held and claimed by the owner(s) for the valuable mineral contained

Therein: The owner(s) intend to continue development of the claim.

The reason that the annual assessment work has not been performed is:

I have been paying the maintenance fees in order to hold the claim(s) until which time I was able to work them myself. Because congress raised maintenance fees this year on compound claims (claims of multiple 20-acre single claims), and five (5) of my six (6) claims are 160-acre compound claims, my maintenance fees grew 8-fold this year. Due to financial constraints I was unable to continue to hold the claims in this manner.

After consulting with a member of the BLM office in Portland, OR it was suggested that I could file this INTENT TO HOLD while transferring the ownership of these claims to someone more capable of performing the needed assessment work at this time. I have consulted with my attorney who confirms this action should be sufficient.

It is my intention to transfer ownership of these claims to Willow Coberly, 32039 MacLagan Rd, Tangent, OR 97389 as she is in a position to direct the needed assessment work. Upon receipt of verification that the waivers I filed prior to 1 September, 2012 my plan is to file Quit Claim Deeds with the various counties where these claims reside. That process is under way now. Ms Coberly will file copies of those Quit Claim Deeds with your office(s) once they have been registered.

Mark Harrison **12/18/2012**
29

ERICA WENTLING
NOTARY PUBLIC
STATE OF KANSAS
My Appt. Exp. 4/15/2016

Erica Wentling

RECEIVED
2012 DEC 28 P 12:27

Tax Collector Use Only

MAIL R

2012 AUG 30 AM 9:06

BUREAU OF LAND MGMT.

rm 3830-2 ovember 2010)	UNITED STATES DEPARTMENT OF THE INTERIOR BUREAU OF LAND MANAGEMENT	FORM APPROVED OMB NO. 1004-0114 Expires: August 31, 2013

MAINTENANCE FEE WAIVER CERTIFICATION

SEE INSTRUCTIONS ON PAGE 2

This small miner waiver is filed for the assessment year beginning on September 1, 2012 and ending on September 1, 2013.
The undersigned and all related parties owned ten or fewer mining claims, mill, or tunnel sites located and maintained on Federal lands in the United States of America on September 1, 2012.
The undersigned have performed the assessment work required by law for each mining claim listed prior to filing this waiver and understand that by filing this form, the undersigned must file an affidavit of assessment work with the Bureau of Land Management (BLM) by the December 30th following the filing of this waiver.
The undersigned understand that if the assessment work obligation has not yet come due under 30 U.S.C. 28 (for those claims in their first assessment year only), a notice of intent to hold reciting this condition must be recorded by the December 30th following the filing of this waiver.
The undersigned understand that mill and tunnel sites may also be listed on this waiver and be waived from payment of the maintenance fee, and that a notice of intent to hold for these sites is required to be filed with the BLM by the December 30th following the filing of this waiver.
The undersigned understand and acknowledge that pursuant to 43 U.S.C. 1212 and 18 U.S.C. 1001, the filing or recording of a false, fictitious, or fraudulent document with the BLM may result in a fine of up to $250,000, a prison term not to exceed five years, or both.
The mining claims, mill or tunnel sites for which this waiver from payment of the maintenance fees is requested are:

	CLAIM OR SITE NAME		BLM RECORDATION SERIAL NUMBER
1.	Get-R-Done 10 (La Paz Co., Arizona)	(Placer Claim)	AMC# 367725 FILED WITH AZ BLM OFFICE
2.	Steelers #1 (Mohave Co., Arizona)	(Placer Claim)	AMC# 369644
3.	Nuff Said (Maricopa Co., Arizona)	(Placer Claim)	AMC# 370780
4.	Hell's Gate (Maricopa Co., Arizona)	(Placer Claim)	AMC# 370782
5.	Friday Mine Ext. (Baker Co., Oregon)	(Lode Claim)	ORMC# 160393
6.	Golden Acres II (Josephine Co., Oregon)	(Placer Claim)	ORMC# 160404
7.			
8.	DUPLICATE COPY RETURNED for your files — BLM records noted		
9.			
10.			

The owner(s) (claimants) of the above mining claims and sites are:

Mark Harrison — (Owner's Name - Please Print) — (Owner's Signature) 8/28/2012

732 S Lulu St — (Owner's Mailing Address) — Wichita (City) — KS (State) — 67211 (Zip Code)

(Owner's Name - Please Print) — (Owner's Signature)

(Owner's Mailing Address) — (City) — (State) — (Zip Code)

(Owner's Name - Please Print) — (Owner's Signature)

(Owner's Mailing Address) — (City) — (State) — (Zip Code)

(Owner's Name - Please Print) — (Owner's Signature)

(Owner's Mailing Address) — (City) — (State) — (Zip Code)

(Continued on page 2)

SENT TO: BLM OREGON
P.O. BOX 2965
[illegible] 97208

STA WICHITA KS 67216 AUG 28 2012 USPS

PLEASE PRESS FIRMLY

PLEASE PRESS FIRM

UNITED STATES POSTAL SERVICE

1006

85004

PAID
WICHITA,KS
67216
DEC 26, 12
AMOUNT

$5.90

00050863-08

PRIORITY MAIL

UNITED STATES POSTAL SERVICE

Flat Rate Mailing Envelope

Visit us at usps.com

TRY FLAT RATE PRIORITY MAIL PRE-PAID!

- Built-in Tracking
- Postage rate locked forever
- No shipping label required
- Free Package Pickup

uspsstore.stamps.com/prepaid

RECEIVED
BLM AZ STATE OFFICE
2012 DEC 28 P 12:28
PHOENIX, ARIZONA

From:/Expéditeur:

MARK HARRISON
732 S. LULU
WICHITA, KS 67211

INTERNATIONAL RESTRICTIONS APPLY:

Cu... Int... or...

United States Postal Service®
DELIVERY CONFIRMATION™

9405 5115 5215 7142 7000 0552 7160

PS00001035014

To:/Destinataire:

UNITED STATES DEPARTMENT OF THE INTERIOR
BUREAU OF LAND MANAGEMENT
ARIZONA STATE OFFICE
1 NORTH CENTRAL AVE, SUITE 800
PHOENIX, AZ 85004

Country of Destination:/Pays de destination:

Please Recycle

This packaging is the property of the U.S. Postal Service® and is provided solely for use in sending Priority Mail® shipments. Misuse may be a violation of federal law. This packaging is not for resale. EP14F-P-PP © U.S. Postal Service; June 2012; All rights reserved.

EP14F-P-PP June 2012 © U.S. Postal Service

Schedule package pickup right from your home or office at usps.com/pickup
Print postage online

United States Department of the Interior
Bureau of Land Management
LANDS/RECREATION & PLANNING
ONE N CENTRAL AVE
PHOENIX, AZ 85004 -2203
Phone: 602-417-9200

Receipt

No: 2715614

Transaction #: 2798002
Date of Transaction: 12/31/2012

ENTERED INTO COMPUTER

CUSTOMER:

MARK HARRISON
732 S LULU ST
WICHITA,KS 67211-2643 US

LINE #	QTY	DESCRIPTION	REMARKS	UNIT PRICE	TOTAL
1	1.00	LOCATABLE MINERALS / MINING CLAIMS-NOT NEW-UNADJUD,ONE AUTH NO. ONLY / MINING CLAIM MONEY RECEIVED **CASES:** AMC367725/$40.00	NOI - 4	- n/a -	40.00
				TOTAL:	**$40.00**

PAYMENT INFORMATION

1	AMOUNT:	40.00	POSTMARKED:	N/A
	TYPE:	CHECK	RECEIVED:	12/28/2012
	CHECK NO:	5502		
	NAME:	HARRISON, MARK 732 S LULU ST WICHITA KS 67211-2643 US		

REMARKS

This receipt was generated by the automated BLM Collections and Billing System and is a paper representation of a portion of the official electronic record contained therein.

Lead Amc #'s: (PB) FEB 07 2013
367716
369635
370774

367716 370774
369635

Form 3830-2
(November 2010)

UNITED STATES
DEPARTMENT OF THE INTERIOR
BUREAU OF LAND MANAGEMENT

MAINTENANCE FEE WAIVER CERTIFICATION

SEE INSTRUCTIONS ON PAGE 2 (PB)

FORM APPROVED (644)
OMB NO. 1004-0114
Expires: August 31, 2013

1. This small miner waiver is filed for the assessment year beginning on September 1, 2012 and ending on September 1, 2013 .
2. The undersigned and all related parties owned ten or fewer mining claims , mill, or tunnel sites located and maintained on Federal lands in the United States of America on September 1, 2012 .
3. The undersigned have performed the assessment work required by law for each mining claim listed prior to filing this waiver and understand that by filing this form, the undersigned must file an affidavit of assessment work with the Bureau of Land Management (BLM) by the December 30th following the filing of this waiver.
4. The undersigned understand that if the assessment work obligation has not yet come due under 30 U.S.C. 28 (for those claims in their first assessment year only), a notice of intent to hold reciting this condition must be recorded by the December 30th following the filing of this waiver.
5. The undersigned understand that mill and tunnel sites may also be listed on this waiver and be waived from payment of the maintenance fee, and that a notice of intent to hold for these sites is required to be filed with the BLM by the December 30th following the filing of this waiver.
6. The undersigned understand and acknowledge that pursuant to 43 U.S.C. 1212 and 18 U.S.C. 1001, the filing or recording of a false, fictitious, or fraudulent document with the BLM may result in a fine of up to $250,000, a prison term not to exceed five years, or both.
7. The mining claims, mill or tunnel sites for which this waiver from payment of the maintenance fees is requested are:

CLAIM OR SITE NAME			BLM RECORDATION SERIAL NUMBER
1. Get-R-Done 10 (La Paz Co., Arizona)	(Placer Claim)	✓	AMC# 367725
2. Steelers #1 (Mohave Co., Arizona)	(Placer Claim)		AMC# 369644
3. Nuff Said (Maricopa Co., Arizona)	(Placer Claim)		AMC# 370780
4. Hell's Gate (Maricopa Co., Arizona)	(Placer Claim)		AMC# 370782
5. Friday Mine Ext. (Baker Co., Oregon)	(Lode Claim)		ORMC# 160393 } FILED WITH OREGON
6. Golden Acres II (Josephine Co., Oregon)	(Placer Claim)		ORMC# 160404 } BLM OFFICE
7.			
8.			
9.			
10.			

The owner(s) (claimants) of the above mining claims and sites are:

Mark Harrison — (Owner's Name - Please Print)

8/28/2012 — (Owner's Signature)

732 S Lulu St — (Owner's Mailing Address)

Wichita — (City) — KS — (State) — 67211 — (Zip Code)

(Owner's Name - Please Print)

(Owner's Signature)

(Owner's Mailing Address)

(City) (State) (Zip Code)

ENTERED IN COMPUTER
RE 9-20-12

(Owner's Name - Please Print)

(Owner's Signature)

NL
RZ

(Owner's Mailing Address)

(City) (State) (Zip Code)

RECEIVED
2012 AUG 30 P 3:16
BLM AZ STATE OFFICE
PHOENIX, ARIZONA

(Owner's Name - Please Print)

(Owner's Signature)

(Owner's Mailing Address)

(City) (State) (Zip Code)

(Continued on page 2)

ENTERED IN COMPUTER
RE 9-20-12

SEND TO: BUREAU OF LAND MANAGEMENT
ARIZONA STATE OFFICE
ONE NORTH CENTRAL AVE, SUITE 800
PHOENIX, AZ 85004-4427

WICHITA KS 67216 AUG 28 2012 USPS RIVER CITY STA

(Owner's Name - Please Print) (Owner's Signature)

(Owner's Mailing Address) (City) (State) (Zip Code)

(Owner's Name - Please Print) (Owner's Signature)

(Owner's Mailing Address) (City) (State) (Zip Code)

(Owner's Name - Please Print) (Owner's Signature)

(Owner's Mailing Address) (City) (State) (Zip Code)

(Owner's Name - Please Print) (Owner's Signature)

(Owner's Mailing Address) (City) (State) (Zip Code)

18 U.S.C. 1001 and 43 U.S.C. 1212 make it a crime for any person knowingly and willfully to make to any department or agency of the United States any false, fictitious or fraudulent statements or representations as to any matter within its jurisdiction.

INSTRUCTIONS

1. This certification is made under the provisions of 43 U.S.C. § 1744 and 30 U.S.C. §28-28k and the regulations thereunder (43 CFR Part 3830).
2. The claimant(s) must fill in the dates in paragraph 1 for the beginning and ending of the assessment year for which this waiver is sought.
3. The claimant(s) must fill in the date in paragraph 2 for the beginning of the assessment year for which this waiver is sought.
4. All claim and site names and BLM serial numbers must be listed for the mining claims, mill sites, and tunnel sites for which the waiver is sought.
5. All owners of the mining claims, mill sites, and tunnel sites and their addresses must be given.
6. This waiver form must be signed by all the claimants or their designated agent, in original form. If an agent is designated, a notarized designation of agent, signed by all of the claimants with proper address given, must be submitted with this waiver.
7. This form must be filed no later than September 1st for the upcoming assessment year in the BLM State Office where the mining claims or sites are recorded, or the waiver cannot be granted by the BLM. (Example: To obtain a waiver for the assessment year 2012, which begins on September 1, 2011, you must qualify for and file for a waiver no later than September 1, 2011, in the proper BLM State Office.)
8. For all mining claims which require assessment work, you must record an affidavit of labor on or before the December 30th immediately following the filing of this waiver. For all other mining claims or sites waived, you must record a notice of intent to hold on or before the December 30th immediately following the filing of this waiver.
9. Mill and tunnel sites may also be listed on this waiver and be waived from payment of the maintenance fee. A notice of intent to hold for these sites is required to be filed by the December 30th following the filing of this waiver.

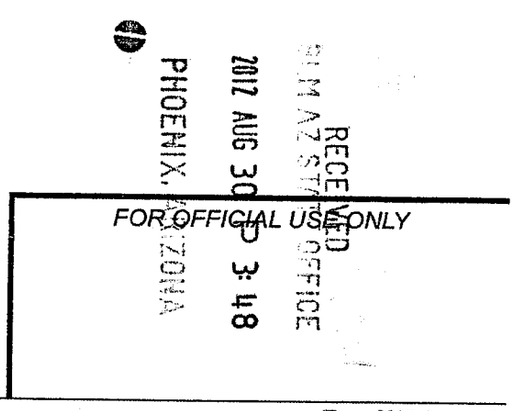

(Continued on page 3)

NOTICES

The Privacy Act and 43 CFR 2.48(d) require that you be furnished the following information in connection with the information requested by this form.
AUTHORITY: 30 U.S.C. 28f and 43 CFR part 3835 permit collection of the information requested by this form.
PRINCIPAL PURPOSE: The BLM will use the information you provide to verify that the owner(s) (claimants(s)) of a mining claim has/have complied with 30 U.S.C. 28f and 43 CFR part 3835 and is/are entitled to perform assessment work in lieu of paying the maintenance fee for the mining claims listed on this form.
ROUTINE USES: The BLM will only disclose this information in accordance with the provisions at 43 CFR 2.56(b) and (c).
EFFECT OF NOT PROVIDING INFORMATION: Disclosure of the requested information is required by 30 U.S.C. 28f and 43 CFR part 3835 for those claimants qualified to request the small miner waiver allowed. Failure to submit all the requested information or to complete this form will delay the BLM's processing of the form and may preclude the BLM's acceptance of the maintenance fee waiver request, which may result in forfeiture of the mining claim or site by the claimant.

The Paperwork Reduction Act requires us to inform you that:
The BLM collects this information to determine whether or not you are qualified for waiver of maintenance fees.
Submission of the requested information is necessary to obtain or retain a benefit.
You do not have to respond to this or any other Federal agency-sponsored information collection unless it displays a currently valid OMB control number.

BURDEN HOURS STATEMENT: Public reporting burden for this form is estimated to average 20 minutes per response, including the time for reviewing instructions, gathering and maintaining data, and completing and reviewing the form. You may submit comments regarding the burden estimate or any other aspect of this form to: U.S. Department of the Interior, Bureau of Land Management (1004-0114), Bureau Information Collection Clearance Officer (WO-630), Mail Stop 401 LS, 1849 C St., N.W., Washington, D.C. 20240.

RECEIVED
BLM AZ STATE OFFICE
2012 AUG 30 P 3:48
PHOENIX, ARIZONA

Form 3830-2
(November 2007)

UNITED STATES
DEPARTMENT OF THE INTERIOR
BUREAU OF LAND MANAGEMENT

AMC 370774
AMC 369706

126

FORM APPROVED
OMB NO. 1004-0114
Expires: February 28, 2010

AMC 369938
AMC 370640

MAINTENANCE FEE WAIVER CERTIFICATION

SEE INSTRUCTIONS ON PAGE 2

1. This small miner waiver is filed for the assessment year beginning at noon on September 1, 2011 and ending at noon on September 1, 2012.
2. The undersigned and all related parties owned ten or fewer mining claims, mill, or tunnel sites located and maintained on Federal lands in the United States of America on September 1, 2012.
3. The undersigned have performed the assessment work required by law for each mining claim listed prior to filing this waver and understand that by filing this form; an affidavit of assessment work must be recorded by the December 30th following the filing of this waiver.
4. The undersigned understand that if the assessment work obligation has not yet come due under 30 U.S.C. 28 (for those claims in their first assessment year only); a notice of intent to hold reciting this condition must be recorded by the December 30th following the filing of this waiver.
5. The undersigned understand that mill and tunnel sites may also be listed upon this waiver and be waived from payment of the maintenance fee; and that a notice of intent to hold for these sites is required to be recorded by the December 30th immediately following the filing of this waiver.
6. The undersigned understand and acknowledge that pursuant to 43 U.S.C. 1212 and 18 U.S.C. 1001; the filing or recording of a false, fictitious, or fraudulent document with the Bureau of Land Management may result in a fine of up to $250,000, a prison term not to exceed five years, or both.
7. The mining claims, mill or tunnel sites for which this waiver from payment of the maintenance fees is requested are:

	CLAIM OR SITE NAME	BLM RECORDATION SERIAL NUMBER	
1.	GOLD RECORD ✓	AMC 370783	160
2.	ROCK ON	AMC 369954	160
3.	OPEN BUCKET	AMC 369712	160
4.	RANGER	AMC 370046	160
5.			
6.			
7.			
8.			
9.			
10.			

RECEIVED
BLM AZ STATE OFFICE
2012 JUL 26 P 2:10
PHOENIX, ARIZONA

The owner(s) (claimants) of the above mining claims and sites are:

WILLIAM WIELGUS
(Owner's Name - Please Print)

Wm Wielgus
(Owner's Signature)

BOX 257
(Street or P.O. Box)

Address Updated
AUG 06 2012
PB

WICKENBURG | AZ | 85358
(City) | (State) | (Zip Code)

(Owner's Name - Please Print)

(Owner's Signature)

(Street or P.O. Box)

(City) | (State) | (Zip Code)

(Owner's Name - Please Print)

(Owner's Signature)

(Street or P.O. Box)

(City) | (State) | (Zip Code)

8/14/2012 TS
ENTERED INTO COMPUTER

(Continued on page 2)

(Owner's Name - Please Print) (Owner's Signature)

(Street or P.O. Box) (City) (State) (Zip Code)

(Owner's Name - Please Print) (Owner's Signature)

(Street or P.O. Box) (City) (State) (Zip Code)

(Owner's Name - Please Print) (Owner's Signature)

(Street or P.O. Box) (City) (State) (Zip Code)

(Owner's Name - Please Print) (Owner's Signature)

(Street or P.O. Box) (City) (State) (Zip Code)

RECEIVED
BLM AZ STATE OFFICE
2012 JUL 26 P 2:10
PHOENIX, ARIZONA

Title 18 U.S.C. Section 1001 and Title 43 U.S.C. Section 1212 makes it a crime for any person knowingly and willfully to make to any department or agency of the United States any false, fictitious or fraudulent statements or representations as to any matter within its jurisdiction.

INSTRUCTIONS

1. This certification is made under the provisions of §1744 of Title 43 and § 28-28k of Title 30 of the United States Code; and the regulations thereunder (4 CFR Part 3830).
2. The claimant(s) must fill in the dates in paragraph 1 for the beginning and ending of the assessment year for which this waiver is sought.
3. The claimant(s) must fill in the date in paragraph 2 for the beginning of the assessment year for which this waiver is sought.
4. All claim and site names and Bureau of Land Management (BLM) serial numbers must be listed for the mining claims, mill sites, and tunnel sites for which the waiver is sought.
5. All owners of the mining claims, mill sites, and tunnel sites and their addresses must be given.
6. This waiver form must be signed by all the claimants or their designated agent, in original form. If an agent is designated, a notarized designation of agent, signed by all of the claimants with proper address given, must be submitted with this waiver.
7. This form must be filed no later than September 1st for the upcoming assessment year in the BLM State Office where the mining claims or sites are recorded, or the waiver cannot be granted by the BLM. (Example: to obtain a waiver for the assessment year 2000, which begins at noon on September 1999, you must qualify for and file for a waiver no later than September 1, 1999, in the proper BLM State Office).
8. For all mining claims which require assessment work, you must record an affidavit of labor on or before the December 30th immediately following the filing of this waiver. For all other mining claims or sites waived, you must record a notice of intent to hold on or before the December 30th immediately following the filing of this waiver.
9. Mill and tunnel sites may also be listed upon this waiver and be waived from payment of the maintenance fee. A notice of intent to hold for these sites is required to be filed by the December 30th following the filing of this waiver.

FOR OFFICIAL USE ONLY

(Continued on page 3)

When Recorded Return Document

WILLIAM WIELGUS
BOX 257
WICKENBURG AZ
~~35853~~ 85358

☐ Check here is this is a change of address.

Telephone: _____

E-mail address: _____

AFFIDAVIT OF PERFORMANCE OF ANNUAL WORK

BLM Date Stamp

RECEIVED
BLM AZ STATE OFFICE
2012 JUL 26 P 2:10
PHOENIX, ARIZONA

1. State of Arizona, County of _____ ss:

2. I (Name) _____

3. Reside at (Address) _____

_____

City _____ County _____

State ____ Zip _____ being duly sworn, depose and say that I am a citizen of the United States, more than eighteen years of age, and that all of the facts set forth in this affidavit, subject to the provisions and penalties of 18 U.S.C. 1001 pertaining to the filing of false, fictitious, or fraudulent statements with the United States, are true and correct according to the best of my knowledge, information and belief.

4. Owner's name and address (If not shown in Items 1-3 above). _____

_____

5. That I am personally acquainted with the mining claim(s). The work and improvements were made by and at the expense of the owner(s) of said claim(s). Said contiguous group of claims, listed on this document, are situated in the

_____ (optional) Mining District, MARICOPA County, Arizona.

Line No.	AMC NUMBER	CLAIM/SITE NAME	COUNTY RECORDER DATA (If available)	TWP	RNG	SEC
1	370783	GOLD RECORD	2006-0357025A	5N	6W	26
2	369954	ROCK ON	2006-0326697	6N	5W	19
3	369712	OPEN BUCKET	2006-0193442	6N	6W	32
4	370046	RANGER RUN	2006-0239211	6N	6W	27
5						
6						

8/14/2012 TB
ENTERED INTO COMPUTER
2698491

Form: MCF108
Revised Jan. 2006

BLM Date Stamp

RECEIVED
BLM AZ STATE OFFICE
2012 JUL 26 P 2:10
PHOENIX, ARIZONA

7						
8						
9						
10						

6. That between the dates starting at 12 o'clock noon on September 1, 20 11 and ending at 12 o'clock noon on September 1, 2012 at least $ 650 dollars worth of work and improvements were done and performed upon said claim(s) or upon one or more of a contiguous group of claims for the benefit of all, wholly or partly outside of a contiguous group of claims for the benefit of all, not including the location work.

7. That the following persons were employed to perform the work and improvements described herein: MYSELF & WIFE & SON

8. That the work and improvements performed were: REMOVING TRASH, GRADING ROADS, CUTTING BACK BRUSH

9. Dated: 7/20/12 Signature: [signature]

SUBSCRIBED AND SWORN TO before me, a Notary Public, this 25 day of JULY 2012

By: JEFFREY M DAVIS

Notary Public [signature]

My Commission Expires 9/11/2013

JEFFREY M. DAVIS
NOTARY PUBLIC - ARIZONA
MARICOPA COUNTY
My Commission Expires
September 11, 2013

No. of Claims: 4 x $10 = 40

Check No.: 7704 Init. [initials]

Receipt No.: 2618198

For BLM Use Only

Bureau of Land Management
Arizona State Office
www.az.blm.gov

Form: MCF108
Revised Jan. 2006
Page 2 of 2

This form is available from the **Arizona Department of Mines & Mineral Resources** and may be reproduced.


CERTIFIED MAIL™
7012 0470 0001 0979 1969
UNITED STATES POSTAL SERVICE
1000
85004
U.S. POSTAGE
PAID
WICKENBURG, AZ
85390
JUL 25, 12
AMOUNT
$5.75
00088709-01
PO Box 257
Wickenburg AZ
85358
RETURN RECEIPT REQUESTED
BLM Dept of Interior
1 N Central Ave
Phoenix, AZ
85004-2203
PHOENIX, ARIZONA
2012 JUL 26 P 2:10
RECEIVED
AZ STATE OFFICE
85004$4414

CERTIFIED MAIL™

7012 0470 0001 0979 1969

PO Box 257
Wickenburg AZ
85358

UNITED STATES POSTAL SERVICE

1000

85004

U.S. POSTAGE
PAID
WICKENBURG.AZ
85390
JUL 25. 12
AMOUNT
$5.75
00088709-01

PHOENIX, ARIZONA
2012 JUL 26 P 2:10

RECEIVED
AZ STATE OFFICE

RETURN RECEIPT REQUESTED

BLM Dept of Interior
1N Central Ave
Phoenix, AZ
85004-2203

85004-4414

United States Department of the Interior
Bureau of Land Management
LANDS/RECREATION & PLANNING
ONE N CENTRAL AVE
PHOENIX, AZ 85004 -2203
Phone: 602-417-9200

Receipt

No: 2618198

Transaction #: 2698491
Date of Transaction: 07/30/2012

CUSTOMER:

WILLIAM WIELGUS
PO BOX 257
WICKENBURG,AZ 85358-0257 US

LINE #	QTY	DESCRIPTION	REMARKS	UNIT PRICE	TOTAL
1	1.00	LOCATABLE MINERALS / MINING CLAIMS-NOT NEW-UNADJUD,ONE AUTH NO. ONLY / MINING CLAIM MONEY RECEIVED **CASES:** AMC370783/$40.00	POL 2012/4 WAV	- n/a -	40.00
				TOTAL:	**$40.00**

PAYMENT INFORMATION

1	AMOUNT:	40.00	POSTMARKED:	07/25/2012
	TYPE:	CHECK	RECEIVED:	07/27/2012
	CHECK NO:	19964247704		
	NAME:	WIELGUS, WILLIAM PO BOX 257 WICKENBURG AZ 85358-0257 US		

REMARKS

This receipt was generated by the automated BLM Collections and Billing System and is a paper representation of a portion of the official electronic record contained therein.

Customer Name Update Screen

System ID:MC

Name: WIELGUS WILLIAM Address Updated [Lookup]

Proprietor #: 2236006 ENTERED INTO COMPUTER Renumber To:

Category: P - PRIVATE AUG 06 2012 pe

Address: PO BOX 257

City: WICKENBURG

State: AZ

Zip: 853580257

☐ UNDELIVERABLE

[Save] [Save/Override DataFlux]

[Delete] [Renumber]

Customer details successfully saved for Customer Id 2236006

List of Proprietors

WIELGUS WILLIAM[2236006], PO BOX 318, , MORRISTON, FL, 326680318, P, MATCHED

↑ Previous Address

Select Cancel

CERTIFIED MAIL™

PO Box 257
Wickenburg AZ
85358

7012 0470 0001 0979 1969

UNITED STATES POSTAL SERVICE

1000

85004

U.S. POSTAGE
PAID
WICKENBURG.AZ
85390
JUL 25.'12
AMOUNT
$5.75
00088709-01

RETURN RECEIPT REQUESTED

BLM Dept of Interior
1 N Central Ave
Phoenix, AZ
85004-2203

PHOENIX, ARIZONA
2012 JUL 26 P 2:10

RECEIVED
AZ STATE OFFICE

85004414

CERTIFIED MAIL™

PO Box 257
Wickenburg AZ
85358

7012 0470 0001 0979 1969

UNITED STATES POSTAL SERVICE

1000

85004

U.S. POSTAGE
PAID
WICKENBURG.AZ
85390
JUL 25. 12
AMOUNT

$5.75
00088709-01

RETURN RECEIPT REQUESTED

BLM Dept of Interior
1 N Central Ave
Phoenix, AZ
85004-2203

PHOENIX, ARIZONA
2012 JUL 26 P 2:10

RECEIVED
AZ STATE OFFICE

BSC04@4414

CERTIFIED MAIL™

PO Box 257
Wickenburg AZ
85358

7012 0470 0001 0979 1969

UNITED STATES POSTAL SERVICE

1000

85004

U.S. POSTAGE
PAID
WICKENBURG.AZ
85390
JUL 25. 12
AMOUNT
$5.75
00088709-01

PHOENIX, ARIZONA

2012 JUL 26 P 2:10

RECEIVED
AZ STATE OFFICE

RETURN RECEIPT
REQUESTED

BLM Dept of Interior
1N Central Ave
Phoenix, AZ
85004-2203

85004$4414

AMC 370774
369635
367716

ATTENTION NICOLE

602-417-9556

MAINTENANCE FEE PAYMENT

Claimant Name: MARK HARRISON
Address: 732 S. LULU
City: WICHITA State: KS Zip: 67211
Telephone: 316-371-7459
E-mail address: markh27@prepaidlegal.com
Signature:

☐ Check here if this is a change of address.

BLM Date Stamp

RECEIVED
BLM AZ STATE OFFICE
2011 AUG 29 A 9:45
PHOENIX, ARIZONA

LINE NO.	AMC NUMBER	CLAIM/SITE NAME	COUNTY RECORDER DATA (If available)	TWP	RNG	SEC
1	370782	HELL'S GATE	MARICOPA 2006-0357025	5N	10W	35
2	370780	NUFF SAID	MARICOPA 2006-0357023	5N	8W	4
3	369644	STEELERS #1	MOHAVE 2006-013194 BK6096 P58.04	14N	19W	27
4	367725	GET-R-DONE 10	LA PAZ 2006-02598	6N	17W	30
5						
6						
7						
8						
9						
10						

ENTERED INTO COMPUTER
AUG 31 2011

List additional claims on Form MCF114.

No. of Claims: 4 x $140 = 560.00
Check No: PHONE CC Init. EBC
Receipt No.: 2418040
For BLM Use Only

Bureau of Land Management
Arizona State Office
www.blm.gov/az/

Form: MCF112
Revised July 2009

This form is available from the **Arizona Department of Mines and Mineral Resources** and may be reproduced.

United States Department of the Interior
Bureau of Land Management
LANDS/RECREATION & PLANNING
ONE N CENTRAL AVE
PHOENIX, AZ 85004 -2203
Phone: 602-417-9200

Receipt
No: 2418040

Transaction #: 2493439
Date of Transaction: 08/29/2011

CUSTOMER:

MARK HARRISON
732 S LULU ST
WICHITA,KS 67211-2643 US

ENTERED INTO COMPUTER
AUG 31 2011

LINE #	QTY	DESCRIPTION	REMARKS	UNIT PRICE	TOTAL
1	1.00	LOCATABLE MINERALS / MINING CLAIMS-NOT NEW-UNADJUD,ONE AUTH NO. ONLY / MINING CLAIM MONEY RECEIVED **CASES:** AMC370782/$560.00	2012 MAINT (4)	- n/a -	560.00
				TOTAL:	**$560.00**

PAYMENT INFORMATION

NOTE: Items will appear on credit card statement as "Bureau of Land Mgmt CO".

1	AMOUNT:	560.00	POSTMARKED:	N/A
	TYPE:	CREDIT CARD	RECEIVED:	08/29/2011
	NAME:	HARRISON, MARK 732 S LULU ST WICHITA KS 67211-2643 US		
	CARD NO:	XXXXXXXXXXX2000	AUTH CODE:	194496
	NAME ON CARD:	MARK HARRISON		
	EXPIRES:	04/2014		
	SIGNATURE:			

REMARKS

This receipt was generated by the automated BLM Collections and Billing System and is a paper representation of a portion of the official electronic record contained therein.

Form 3830-2
(November 2007)

UNITED STATES
DEPARTMENT OF THE INTERIOR
BUREAU OF LAND MANAGEMENT

118

AMC 370774
AMC 369938
AMC 369706

FORM APPROVED
OMB NO. 1004-0114
Expires: February 28, 2010

AMC 370040

MAINTENANCE FEE WAIVER CERTIFICATION

SEE INSTRUCTIONS ON PAGE 2

1. This small miner waiver is filed for the assessment year beginning at noon on September 1, 2010 and ending at noon on September 1, 2011.
2. The undersigned and all related parties owned ten or fewer mining claims, mill, or tunnel sites located and maintained on Federal lands in the United States of America on September 1, 2010.
3. The undersigned have performed the assessment work required by law for each mining claim listed prior to filing this waver and understand that by filing this form; an affidavit of assessment work must be recorded by the December 30th following the filing of this waiver.
4. The undersigned understand that if the assessment work obligation has not yet come due under 30 U.S.C. 28 (for those claims in their first assessment year only); a notice of intent to hold reciting this condition must be recorded by the December 30th following the filing of this waiver.
5. The undersigned understand that mill and tunnel sites may also be listed upon this waiver and be waived from payment of the maintenance fee; and that a notice of intent to hold for these sites is required to be recorded by the December 30th immediately following the filing of this waiver.
6. The undersigned understand and acknowledge that pursuant to 43 U.S.C. 1212 and 18 U.S.C. 1001; the filing or recording of a false, fictitious, or fraudulent document with the Bureau of Land Management may result in a fine of up to $250,000, a prison term not to exceed five years, or both.
7. The mining claims, mill or tunnel sites for which this waiver from payment of the maintenance fees is requested are:

CLAIM OR SITE NAME	BLM RECORDATION SERIAL NUMBER
1. GOLD RECORD	AMC 370783
2. ROCK ON	AMC 369954
3. OPEN BUCKET	AMC 369712
4. RANGER RUN	AMC 370046
5.	
6.	
7.	
8.	
9.	
10.	

The owner(s) (claimants) of the above mining claims and sites are:

WILLIAM WIELGUS
(Owner's Name - Please Print)

William Wielgus
(Owner's Signature)

P.O. BOX 318
(Street or P.O. Box)

MORRISTON FL 32668
(City) (State) (Zip Code)

(Owner's Name - Please Print)

(Owner's Signature)

(Street or P.O. Box)

(City) (State) (Zip Code)

(Owner's Name - Please Print)

(Owner's Signature)

(Street or P.O. Box)

(City) (State) (Zip Code)

RECEIVED
BLM AZ STATE OFFICE
2011 JUL 25 A 7:35
PHOENIX, ARIZONA

(Continued on page 2)

JUL 27 2011 cm

(Owner's Name - Please Print) (Owner's Signature)

(Street or P.O. Box) (City) (State) (Zip Code)

(Owner's Name - Please Print) (Owner's Signature)

(Street or P.O. Box) (City) (State) (Zip Code)

(Owner's Name - Please Print) (Owner's Signature)

(Street or P.O. Box) (City) (State) (Zip Code)

(Owner's Name - Please Print) (Owner's Signature)

(Street or P.O. Box) (City) (State) (Zip Code)

Title 18 U.S.C. Section 1001 and Title 43 U.S.C. Section 1212 makes it a crime for any person knowingly and willfully to make to any department or agency of the United States any false, fictitious or fraudulent statements or representations as to any matter within its jurisdiction.

INSTRUCTIONS

1. This certification is made under the provisions of §1744 of Title 43 and § 28-28k of Title 30 of the United States Code; and the regulations thereunder (43 CFR Part 3830).
2. The claimant(s) must fill in the dates in paragraph 1 for the beginning and ending of the assessment year for which this waiver is sought.
3. The claimant(s) must fill in the date in paragraph 2 for the beginning of the assessment year for which this waiver is sought.
4. All claim and site names and Bureau of Land Management (BLM) serial numbers must be listed for the mining claims, mill sites, and tunnel sites for which the waiver is sought.
5. All owners of the mining claims, mill sites, and tunnel sites and their addresses must be given.
6. This waiver form must be signed by all the claimants or their designated agent, in original form. If an agent is designated, a notarized designation of agent, signed by all of the claimants with proper address given, must be submitted with this waiver.
7. This form must be filed no later than September 1st for the upcoming assessment year in the BLM State Office where the mining claims or sites are recorded, or the waiver cannot be granted by the BLM. (Example: to obtain a waiver for the assessment year 2000, which begins at noon on September 1999, you must qualify for and file for a waiver no later than September 1, 1999, in the proper BLM State Office).
8. For all mining claims which require assessment work, you must record an affidavit of labor on or before the December 30th immediately following the filing of this waiver. For all other mining claims or sites waived, you must record a notice of intent to hold on or before the December 30th immediately following the filing of this waiver.
9. Mill and tunnel sites may also be listed upon this waiver and be waived from payment of the maintenance fee. A notice of intent to hold for these sites is required to be filed by the December 30th following the filing of this waiver.

RECEIVED
BLM AZ STATE OFFICE
2011 JUL 25 A 8:35
PHOENIX, ARIZONA

FOR OFFICIAL USE ONLY

(Continued on page 3)

When Recorded Return Document to:
WILLIAM WIELGUS
P.O. BOX 318
MORRISTON, FL. 32668

☐ Check here is this is a change of address.

Telephone: _____

E-mail address: _____

AFFIDAVIT OF PERFORMANCE OF ANNUAL WORK

BLM Date Stamp: RECEIVED BLM AZ STATE OFFICE 2011 JUL 25 A 7 35 PHOENIX, ARIZONA

1. State of Arizona, County of MARICOPA ss:
2. I (Name) WILLIAM WIELGUS
3. Reside at (Address) P.O BOX 318

City MORRISTON County LEVY

State FL Zip 32668 being duly sworn, depose and say that I am a citizen of the United States, more than eighteen years of age, and that all of the facts set forth in this affidavit, subject to the provisions and penalties of 18 U.S.C. 1001 pertaining to the filing of false, fictitious, or fraudulent statements with the United States, are true and correct according to the best of my knowledge, information and belief.

4. Owner's name and address (If not shown in Items 1-3 above). _____

5. That I am personally acquainted with the mining claim(s). The work and improvements were made by and at the expense of the owner(s) of said claim(s). Said contiguous group of claims, listed on this document, are situated in the _____ (optional) Mining District; MARICOPA County, Arizona.

	Line No.	AMC NUMBER	CLAIM/SITE NAME	COUNTY RECORDER DATA (If available)	TWP	RNG	SEC
✓	1	370783	GOLD RECORD	2006-0357025A	5N	6W	26
✓	2	369954	ROCK ON	2006-0326697	6N	5W	19
✓	3	369712	OPEN BUCKET	2006-0193442	6N	6W	32
✓	4	370046	RANGER RUN	2006-0239211	6N	6W	27
	5						
	6						

Form: MCF108
Revised Jan. 2006

2464639

BLM Date Stamp

RECEIVED
BLM AZ STATE OFFICE
2011 JUL 25 A 7:35
PHOENIX, ARIZONA

7						
8						
9						
10						

6. That between the dates starting at 12 o'clock noon on September 1, 20 10 and ending at 12 o'clock noon on September 1, 20 11 at least $ 650 dollars worth of work and improvements were done and performed upon said claim(s) or upon one or more of a contiguous group of claims for the benefit of all, wholly or partly outside of a contiguous group of claims for the benefit of all, not including the location work.

7. That the following persons were employed to perform the work and improvements described herein: MYSELF, WIFE, & SON

8. That the work and improvements performed were: REMOVING TRASH, GRADING ROADS, AND INSTALLING BARRICADES

9. Dated: 7/20/11 Signature: William R. Wiggus

SUBSCRIBED AND SWORN TO before me, a Notary Public, this 20th day of July 20 11

By: William R. WIGGUS

Notary Public Dorinda Eisenhauer

My Commission Expires January 31, 2013

DORINDA EISENHAUER
NOTARY PUBLIC - ARIZONA
MARICOPA COUNTY
My Commission Expires
January 31, 2013

Bureau of Land Management
Arizona State Office
www.az.blm.gov

No. of Claims: 4 x $10 = 40
Check No.: 3623 Init. MLL
Receipt No.: 7389061
For BLM Use Only

Form: MCF108
Revised Jan. 2006
Page 2 of 2

This form is available from the **Arizona Department of Mines & Mineral Resources** and may be reproduced.

United States Department of the Interior
Bureau of Land Management
LANDS/RECREATION & PLANNING
ONE N CENTRAL AVE
PHOENIX, AZ 85004 -2203
Phone: 602-417-9200

Receipt

No: 2389061

Transaction #: 2464089
Date of Transaction: 07/25/2011

CUSTOMER:

WILLIAM WIELGUS
PO BOX 318
MORRISTON,FL 32668-0318 US

LINE #	QTY	DESCRIPTION	REMARKS	UNIT PRICE	TOTAL
1	1.00	LOCATABLE MINERALS / MINING CLAIMS-NOT NEW-UNADJUD,ONE AUTH NO. ONLY / MINING CLAIM MONEY RECEIVED **CASES:** AMC370783/$40.00	POL 2011/4 WAV	- n/a -	40.00
				TOTAL:	**$40.00**

PAYMENT INFORMATION

1	AMOUNT:	40.00	POSTMARKED:	07/21/2011
	TYPE:	CHECK	RECEIVED:	07/25/2011
	CHECK NO:	18875173623		
	NAME:	WIELGUS, KATHLEEN BOX 257 WICKENBURG AZ 85358 US		

REMARKS

This receipt was generated by the automated BLM Collections and Billing System and is a paper representation of a portion of the official electronic record contained therein.

CERTIFIED MAIL™

7011 0110 0001 0989 3887

UNITED STATES POSTAL SERVICE

1000

85004

U.S. POSTAGE
PAID
WICKENBURG.AZ
85390
JUL 21.11
AMOUNT

$5.59
00049130-04

PO Box 257
Wickenburg AZ
85358

RECEIVED
AZ STATE OFFICE
2011 JUL 22 P 2:10
ARIZONA

B2M
Business & Support SUCS DIV
One North Central Ave
Suite 800
Phoenix, AZ
85004-4427

AMC 370774
369938
369706

Form 3830-2
(November 2007)

UNITED STATES
DEPARTMENT OF THE INTERIOR
BUREAU OF LAND MANAGEMENT

FORM APPROVED
OMB NO. 1004-0114
Expires: February 28, 2010

MAINTENANCE FEE WAIVER CERTIFICATION

262

AMC 370040

SEE INSTRUCTIONS ON PAGE 2

1. This small miner waiver is filed for the assessment year beginning at noon on September 1, ~~2009~~ 2010 and ending at noon on September 1, 2011.
2. The undersigned and all related parties owned ten or fewer mining claims, mill, or tunnel sites located and maintained on Federal lands in the United States of America on September 1, 2010.
3. The undersigned have performed the assessment work required by law for each mining claim listed prior to filing this waver and understand that by filing this form; an affidavit of assessment work must be recorded by the December 30th following the filing of this waiver.
4. The undersigned understand that if the assessment work obligation has not yet come due under 30 U.S.C. 28 (for those claims in their first assessment year only); a notice of intent to hold reciting this condition must be recorded by the December 30th following the filing of this waiver.
5. The undersigned understand that mill and tunnel sites may also be listed upon this waiver and be waived from payment of the maintenance fee; and that a notice of intent to hold for these sites is required to be recorded by the December 30th immediately following the filing of this waiver.
6. The undersigned understand and acknowledge that pursuant to 43 U.S.C. 1212 and 18 U.S.C. 1001; the filing or recording of a false, fictitious, or fraudulent document with the Bureau of Land Management may result in a fine of up to $250,000, a prison term not to exceed five years, or both.
7. The mining claims, mill or tunnel sites for which this waiver from payment of the maintenance fees is requested are:

	CLAIM OR SITE NAME	BLM RECORDATION SERIAL NUMBER
1.	GOLD RECORD ✓	AMC 370783
2.	ROCK ON	AMC 369954
3.	OPEN BUCKET	AMC 369712
4.	RANGER RUN	AMC 370046
5.		
6.		
7.		
8.		
9.		
10.		

The owner(s) (claimants) of the above mining claims and sites are:

WILLIAM WIELGUS ✓ (Owner's Name - Please Print)

William Wielgus (Owner's Signature)

P.O BOX 318 (Street or P.O. Box)

MORRISTON (City) FL. (State) 32668 (Zip Code)

(Owner's Name - Please Print)

(Owner's Signature)

(Street or P.O. Box)

(City) (State) (Zip Code)

(Owner's Name - Please Print)

(Owner's Signature)

(Street or P.O. Box)

(City) (State) (Zip Code)

PHOENIX, ARIZONA
2010 AUG 16 A 9:13
RECEIVED
BLM AZ STATE OFFICE

ENTERED IN COMPUTER
RS 9/10/10

(Continued on page 2)

(Owner's Name - Please Print) (Owner's Signature)

(Street or P.O. Box) (City) (State) (Zip Code)

(Owner's Name - Please Print) (Owner's Signature)

(Street or P.O. Box) (City) (State) (Zip Code)

(Owner's Name - Please Print) (Owner's Signature)

(Street or P.O. Box) (City) (State) (Zip Code)

(Owner's Name - Please Print) (Owner's Signature)

(Street or P.O. Box) (City) (State) (Zip Code)

Title 18 U.S.C. Section 1001 and Title 43 U.S.C. Section 1212 makes it a crime for any person knowingly and willfully to make to any department or agency of the United States any false, fictitious or fraudulent statements or representations as to any matter within its jurisdiction.

INSTRUCTIONS

1. This certification is made under the provisions of §1744 of Title 43 and § 28-28k of Title 30 of the United States Code; and the regulations thereunder (43 CFR Part 3830).
2. The claimant(s) must fill in the dates in paragraph 1 for the beginning and ending of the assessment year for which this waiver is sought.
3. The claimant(s) must fill in the date in paragraph 2 for the beginning of the assessment year for which this waiver is sought.
4. All claim and site names and Bureau of Land Management (BLM) serial numbers must be listed for the mining claims, mill sites, and tunnel sites for which the waiver is sought.
5. All owners of the mining claims, mill sites, and tunnel sites and their addresses must be given.
6. This waiver form must be signed by all the claimants or their designated agent, in original form. If an agent is designated, a notarized designation of agent, signed by all of the claimants with proper address given, must be submitted with this waiver.
7. This form must be filed no later than September 1st for the upcoming assessment year in the BLM State Office where the mining claims or sites are recorded, or the waiver cannot be granted by the BLM. (Example: to obtain a waiver for the assessment year 2000, which begins at noon on September 1, 1999, you must qualify for and file for a waiver no later than September 1, 1999, in the proper BLM State Office).
8. For all mining claims which require assessment work, you must record an affidavit of labor on or before the December 30th immediately following the filing of this waiver. For all other mining claims or sites waived, you must record a notice of intent to hold on or before the December 30th immediately following the filing of this waiver.
9. Mill and tunnel sites may also be listed upon this waiver and be waived from payment of the maintenance fee. A notice of intent to hold for these sites is required to be filed by the December 30th following the filing of this waiver.

FOR OFFICIAL USE ONLY

RECEIVED
BLM AZ STATE OFFICE
2000 AUG 16 A 9:13
PHOENIX, ARIZONA

(Continued on page 3)

When Recorded Return Document to:
WILLIAM WIELGUS
PO BOX 318
MORRISTON, FL. 32668

☐ Check here is this is a change of address.

Telephone: _____

E-mail address: _____

AFFIDAVIT OF PERFORMANCE OF ANNUAL WORK

BLM Date Stamp
RECEIVED
BLM AZ STATE OFFICE
2010 AUG 16 A 9:14
PHOENIX, ARIZONA

1. State of Arizona, County of MARICOPA ss:
2. I (Name) WILLIAM WIELGUS
3. Reside at (Address) PO BOX 318

City MORRISTON County LEVY

State FL Zip 32669 being duly sworn, depose and say that I am a citizen of the United States, more than eighteen years of age, and that all of the facts set forth in this affidavit, subject to the provisions and penalties of 18 U.S.C. 1001 pertaining to the filing of false, fictitious, or fraudulent statements with the United States, are true and correct according to the best of my knowledge, information and belief.

4. Owner's name and address (If not shown in Items 1-3 above). _____

5. That I am personally acquainted with the mining claim(s). The work and improvements were made by and at the expense of the owner(s) of said claim(s). Said contiguous group of claims, listed on this document, are situated in the _____ (optional) Mining District; MARICOPA County, Arizona.

Line No.	AMC NUMBER	CLAIM/SITE NAME	COUNTY RECORDER DATA (If available)	TWP	RNG	SEC
1	370783	GOLD RECORD	2006-0357025A	5N	6W	26
2	369954	ROCK OF	2006-0326697	6N	5W	19
3	369712	OPEN BUCKET	2006-0193442	6N	6W	32
4	370046	RANGER RUN	2006-0239211	6N	6W	27
5						
6						

Form: MCF108
Revised Jan. 2006
Page 1 of 2

ENTERED IN COMPUTER
RE 9/10/10

AFFIDAVIT OF PERFORMANCE OF ANNUAL WORK – page 2

BLM Date Stamp

2010 AUG 16 A 9:14
PHOENIX, ARIZONA

RECEIVED
BLM AZ STATE OFFICE

7						
8						
9						
10						

6. That between the dates starting at 12 o'clock noon on September 1, 20 09 and ending at 12 o'clock noon on September 1, 20 10 at least $ 650 dollars worth of work and improvements were done and performed upon said claim(s) or upon one or more of a contiguous group of claims for the benefit of all, wholly or partly outside of a contiguous group of claims for the benefit of all, not including the location work.

7. That the following persons were employed to perform the work and improvements described herein: MYSELF, WIFE, & JON

8. That the work and improvements performed were: REMOVING TRASH, GRADING ROADS, CUTTING BACK BRUSH

9. Dated: 8/8/10 Signature: William Wodley

SUBSCRIBED AND SWORN TO before me, a Notary Public, this 12 day of Aug 20 10

By: Vicky L. Forbes - WODLEY

Notary Public WILLIAM WIELGUS, SIGNED BY VLF

My Commission Expires 12-30-2010

OFFICIAL SEAL
VICKY L. FORBES
NOTARY PUBLIC – ARIZONA
MARICOPA COUNTY
My Comm. Expires Dec. 30, 2010

Bureau of Land Management
Arizona State Office
www.az.blm.gov

No. of Claims: 4 x $10 = 40.00
Check No. 2192358 Init. ERG
Receipt No. 17307423810
For BLM Use Only

Form: MCF108
Revised Jan. 2006
Page 2 of 2

This form is available from the **Arizona Department of Mines & Mineral Resources** and may be reproduced.

United States Department of the Interior
Bureau of Land Management
LANDS/RECREATION & PLANNING
ONE N CENTRAL AVE
PHOENIX, AZ 85004 -2203
Phone:

Receipt

No: 2192358

Transaction #: 2262118
Date of Transaction: 08/16/2010

CUSTOMER:	WILLIAM WIELGUS PO BOX 318 MORRISTON,FL 32668-0318 US

LINE #	QTY	DESCRIPTION	REMARKS	UNIT PRICE	TOTAL
1	1.00	LOCATABLE MINERALS / MINING CLAIMS-NOT NEW-UNADJUD,ONE AUTH NO. ONLY / MINING CLAIM MONEY RECEIVED **CASES:** AMC370783/$40.00	WAIV &2010 POL (4)	- n/a -	40.00
				TOTAL:	**$40.00**

PAYMENT INFORMATION				
1	AMOUNT:	40.00	POSTMARKED:	N/A
	TYPE:	CHECK	RECEIVED:	08/16/2010
	CHECK NO:	17307423810		
	NAME:	WIELGUS, WILLIAM PO BOX 318 MORRISTON FL 32668-0318 US		

REMARKS

This receipt was generated by the automated BLM Collections and Billing System and is a paper representation of a portion of the official electronic record contained therein.

AMC 367716
369635
370774

UNITED STATES
DEPARTMENT OF THE INTERIOR
BUREAU OF LAND MANAGEMENT

CREDIT CARD PAYMENT
For Mining Claim Maintenance Fee

☐ THIS IS A CHANGE OF ADDRESS

TELEPHONE SUBMISSION – ACCURACY OF THE BELOW INFORMATION IS THE RESPONSIBILITY OF THE CLAIMANT/OWNER

NAME MARK HARRISON

ADDRESS 732 S. LULU

CITY WICHITA STATE KS ZIP 67211

PHONE # 316 - 371 7459

SEND RECEIPT TO ☒ Above address

☐ Other *(Include Name and Mailing Address)*:

ENTERED INTO COMPUTER
SEP 01 2010

AMC NUMBER	CLAIM/SITE NAME
367725	GET-R-DONE
369644	STEELERS #1
370780	NUFF SAID
370782	HELLS GATE

4 # of Claim/Site

x 140.00 Each

$ 560.- Total Charged BB (INITIALS)

RECEIPT # 2195976

DATE STAMP

RECEIVED
BLM AZ STATE OFFICE
2010 AUG 20 A 10:30
PHOENIX, ARIZONA

***** FOR OFFICIAL USE ONLY *****

DATE _____ INITIALS _____ VERIFIED _____

602-417-9200

602-417-9556 ATTN: BOB.

MAINTENANCE FEE PAYMENT

Claimant Name: MARK HARRISON
Address: 732 S. LULU
City: WICHITA State: KS Zip: 67211
Telephone: 316-371-7459
E-mail address: markh27@prepaidlegal.com
Signature:

☐ Check here if this is a change of address.

BLM Date Stamp

RECEIVED
BLM AZ STATE OFFICE
2010 AUG 20 A 11:08
PHOENIX, ARIZONA

LINE NO.	AMC NUMBER	CLAIM/SITE NAME	COUNTY RECORDER DATA (If available)	TWP	RNG	SEC
1	367725	GET-R-DONE				
2	369644	STEELERS #1				
3	370780	NUFF SAID				
4	370782	HELLS GATE				
5						
6						
7						
8						
9						
10						

List additional claims on Form MCF114.

No. of Claims: 1 x $140 = 140.00
Check No: CC Init. AH
Receipt No.: 295976
For BLM Use Only

Bureau of Land Management
Arizona State Office
www.blm.gov/az/

Form: MCF112
Revised July 2009

This form is available from the **Arizona Department of Mines and Mineral Resources** and may be reproduced.

United States Department of the Interior
Bureau of Land Management
LANDS/RECREATION & PLANNING
ONE N CENTRAL AVE
PHOENIX, AZ 85004 -2203
Phone:

Receipt

No: 2195976

Transaction #: 2265812
Date of Transaction: 08/20/2010

ENTERED INTO COMPUTER
SEP 01 2010

CUSTOMER:	MARK HARRISON 732 S LULU ST WICHITA,KS 67211-2643 US

LINE #	QTY	DESCRIPTION	REMARKS	UNIT PRICE	TOTAL
1	1.00	LOCATABLE MINERALS / MINING CLAIMS-NOT NEW-UNADJUD,ONE AUTH NO. ONLY / MINING CLAIM MONEY RECEIVED **CASES:** AMC367725/$560.00	MAINT FEE PYMNT (4) 2011	- n/a -	560.00
				TOTAL:	**$560.00**

PAYMENT INFORMATION

NOTE: Items will appear on credit card statement as "Bureau of Land Mgmt CO".

1	AMOUNT:	560.00	POSTMARKED:	N/A
	TYPE:	CREDIT CARD	RECEIVED:	08/20/2010
	NAME:	HARRISON, MARK 732 S LULU ST WICHITA KS 67211-2643 US		
	CARD NO:	XXXXXXXXXXXX4668	AUTH CODE:	05596B
	NAME ON CARD:	MARK HARRISON		
	EXPIRES:	07/2011		
	SIGNATURE:			

REMARKS

This receipt was generated by the automated BLM Collections and Billing System and is a paper representation of a portion of the official electronic record contained therein.

UNITED STATES
DEPARTMENT OF THE INTERIOR
BUREAU OF LAND MANAGEMENT

AMC 370774

CREDIT CARD PAYMENT

For Mining Claim Maintenance Fee

☐ THIS IS A CHANGE OF ADDRESS

TELEPHONE SUBMISSION – ACCURACY OF THE BELOW INFORMATION IS THE RESPONSIBILITY OF THE CLAIMANT/OWNER

NAME TAMARA PORTER

ADDRESS 41941 W SOLANO DR

CITY TONOPAH **STATE** AZ **ZIP** 85354

PHONE # 623 - 326 2549

SEND RECEIPT TO ☐ Above address

☒ Other *(Include Name and Mailing Address)*:

TAMARA PORTER
P.O. 1063
TONOPAH AZ 85354

AMC NUMBER	CLAIM/SITE NAME
370784	YIPPEE
370785	HOORAY

2 # of Claim/Site

x 140.00 Each

$ 280 Total Charged TB (INITIALS)

RECEIPT # 2207580

DATE STAMP

ENTERED INTO COMPUTER
SEP 16 2010 PB

RECEIVED
BLM AZ STATE OFFICE
2010 SEP -1 P 12:39
PHOENIX, ARIZONA

***** FOR OFFICIAL USE ONLY *****

DATE _____ INITIALS _____ VERIFIED _____

United States Department of the Interior
Bureau of Land Management
LANDS/RECREATION & PLANNING
ONE N CENTRAL AVE
PHOENIX, AZ 85004 -2203
Phone:

Receipt

No: 2207580

Transaction #: 2277596
Date of Transaction: 09/01/2010

CUSTOMER:

TAMARA PORTER
PO BOX 1063
TONOPAH,AZ 85354-0909 US

LINE #	QTY	DESCRIPTION	REMARKS	UNIT PRICE	TOTAL
1	1.00	LOCATABLE MINERALS / MINING CLAIMS-NOT NEW-UNADJUD,ONE AUTH NO. ONLY / MINING CLAIM MONEY RECEIVED **CASES:** AMC370784/$280.00	MAINT (2) 2011	- n/a -	280.00
				TOTAL:	**$280.00**

PAYMENT INFORMATION

NOTE: Items will appear on credit card statement as "Bureau of Land Mgmt CO".

1	AMOUNT:	280.00	POSTMARKED:	N/A
	TYPE:	CREDIT CARD	RECEIVED:	09/01/2010
	NAME:	PORTER, TAMARA PO BOX 1063 TONOPAH AZ 85354-0909 US		
	CARD NO:	XXXXXXXXXXXX0345	AUTH CODE:	012218
	NAME ON CARD:	TAMARA L PORTER		
	EXPIRES:	08/2012		
	SIGNATURE:			

REMARKS

This receipt was generated by the automated BLM Collections and Billing System and is a paper representation of a portion of the official electronic record contained therein.

GOVERNOR'S OFFICE
AGENCY ACTION FOR # 54328

ROUTED TO

Bureau of Land Mgmt
AZ State office
MR. ROD EBERT
602-417-9490

CORRESPONDENCE FROM

Naseem Shahnawaz
15602 Faysmith Avenue
Gardena, CA 90249

SUBJECT

AGENCY REFERRALS

Bureau of Land Management Re: Claims issue

SENT DATE

Thursday, March 25, 2010

REPLY BY DATE

Saturday, April 24, 2010

ACTION TO BE TAKEN:

Respond directly on behalf of the governor and return a copy of your response to the Governor's Office of Constituent Services with control number.

Special comments or instructions:

PLEASE RESPOND TO THE GOVERNOR'S OFFICE

Keep this form and the attached letter for your agency files

Address any questions to the Office of Constituent Services at (602) 542-1318

FAX: (602) 542-1381

3/25/2010 12:09:15 PM

Carol Mahoney

CMS (1)

The Honorable Governor
The Honorable Jan Brewer Esq.
1700 West Washington
Phoenix AZ 85007.

BLM

Dear Respected Governor,

I, hereby Naseem A. Shahnawaz (Retired) would like to submit a complain against Bureaue of Land Management for the decision of taking away purchased Mining claims as attached. I have been paying a maintenance fee for the (3) claims each year, since 2006 by the Credit-Card. I was overnight late $ called the BLM office to the amount $375.00, but they refused to take the amount on the phone & told me, that your Claims has been declared Forfeited. I ask the lady that, "what is the procedure, further, She told me that I will be recieving a form & you have to submit with the fee. Dear Governor, I waited and called three (3) Time about, this issue, even though She told "You wanted to talk "Jerry" here, I Said I wanted to regain my title back on the mining land & wanted to pay it now. After 6 months

(2)

I received a certified letter from Group administrator (Blm) Bureau of Land Management Arizona St Office (Copy attached) & I also called to Mr. FREET mentioned about the situation & he Will find out about me second c y he can't. s/n With ice 4 H lands from (D) la' a' 7- I n g h la cla, (Ca-, the $10 I am s'tt' ja & even you your coop help.

Do me that he case he called sage that comes, here weights afte ney the ter letter action will pa; at all. ld get d how land buy are doing e jingle" a's. I appreci to go & get

Reagan)
Force.
CA. 92878

T: 310-721-7714
FAX. 951-808-0402

MAINTENANCE FEE PAYMENT

Claimant Name: NASEEM SHAHNAWAZ
Address: 15602 FAY SMITH AVE
City: GARDENA State: CA Zip: 90249
Telephone: 781- 640 -3011 / 310-644-6443
E-mail address: RESTA1007 @ YAHOO.COM
Signature: [signature]
☐ Check here if this is a change of address.

BLM Date Stamp

RECEIVED
B.L.M. AZ STATE OFFICE
2006 AUG 29 A 10:20
PHOENIX, ARIZONA

LINE NO.	AMC NUMBER	CLAIM/SITE NAME	COUNTY RECORDER DATA (If available)	TWP	RNG	SEC
1	370341	GOLD FRAME #4				
2	370759	GOLD STAR #5				
3	370778	GRAY HAWK				
4						
5						
6						
7						
8						
9						
10						

List additional claims on Form MCF114.

No. of Claims: 3 x $125 = 375
Check No: 556 Init. YES
Receipt No.: 1347678
For BLM Use Only

Bureau of Land Management
Arizona State Office
www.az.blm.gov

Form: MCF112
Revised July 2005

This form is available from the **Arizona Department of Mines and Mineral Resources** and may be reproduced.

NOTICE OF INTENTION TO HOLD MINING CLAIMS/SITES

When Recorded Return Document to:

NASEEM SHAHNAWAZ
15602 FAYSMITH AVE
GARDENA CA. 90249

BLM Date Stamp

RECEIVED
BLM, AZ STATE OFFICE
2006 AUG 29 A 10: 20
PHOENIX, ARIZONA

☐ Check here if this is a change of address.

Telephone: 781-640-3011 / 310-644-6443

E-mail Address RESTAT0076@YAHOO.COM
OR N_SHAHNAWAZ@YAHOO.COM

I (We) intend to hold the claims(s) and/or site(s) listed below for the calendar year 20___, and I (We) have filed or will file a Notice of Intent to Hold in the county where the claim (s) is located.

Reason for filing a Notice of Intent to Hold instead of an assessment work filing (check one):

- ☐ Maintenance fee was paid to maintain claim(s) during this assessment year.
- ☐ Mill or tunnel sites.
- ☐ Claim(s) was located during the current assessment year.
- ☐ BLM has deferred assessment work (attach copy of decision granting deferment, or pending petition for deferment including date petition was filed.)

Line No.	AMC NUMBER	CLAIM/SITE NAME	COUNTY RECORDER DATA (If available)	TWP	RNG	SEC
1	370341	GOLD FRAME #4				
2	370759	GOLD STAR #5				
3	370778	GRAY HAWK				
4						
5						
6						
7						
8						
9						
10						

United States Department of the Interior
Bureau of Land Management
BUSINESS & SUPPORT SVCS DIV
ONE N CENTRAL AVE
PHOENIX, AZ 85004 -2203
Phone: (602) 417-9200

Receipt No: 1347678

Transaction #: 1392959
Date of Transaction: 08/30/2006

CUSTOMER: NASEMM SHAHAWAS
15602 FAYSMITH AVE
GARDENA,CA 90249-4442

NEW: ADD. P.O. Box 965 CORONA, CA 92878

LINE #	QTY	DESCRIPTION	REMARKS	UNIT PRICE	TOTAL
1	1.00	LOCATABLE MINERALS / MINING CLAIMS-NOT NEW-UNADJUD,ONE AUTH NO. ONLY / MINING CLAIM MONEY RECEIVED (455) **CASES:** AMC370341/$405.00	MAINT 2007 (3), TRF (3)	- n/a -	405.00
				TOTAL:	**$405.00**

PAYMENT INFORMATION

1	AMOUNT:	$375.00	POSTMARKED:	08/25/2006
	TYPE:	CHECK	RECEIVED:	08/29/2006
	CHECK NO:	556		
	NAME:	SHAHNAWAZ, NASEEM A 15602 FAYSMITH AVE GARDENA CA 90249 4442		
2	AMOUNT:	$30.00	POSTMARKED:	08/25/2006
	TYPE:	CHECK	RECEIVED:	08/29/2006
	CHECK NO:	555		
	NAME:	SHAHNAWAZ, NASEEM A 15602 FAYSMITH AVE GARDENA CA 90249 4442		

REMARKS

This receipt was generated by the automated BLM Collections and Billing System and is a paper representation of a portion of the official electronic record contained therein.

United States Department of the Interior

BUREAU OF LAND MANAGEMENT
Arizona State Office
One North Central Avenue, Suite 800
Phoenix, Arizona 85004-4427
www.blm.gov/az/

TAKE PRIDE IN AMERICA

March 12, 2010

In Reply Refer To:
3800 (9330) RE
AMC370338, 370751, 370774

CERTIFIED MAIL - RETURN RECEIPT REQUESTED No. 7008 2810 0000 6280 9188

DECISION

SHAHNAWAZ NASEEM
PO BOX 965
CORONA, CA 92878-0965

SHAH NAWAZ ANISUREMAN,
SAADIA, SAIMA, IQBAL
15602 FAYSMITH AVE
GARDENA, CA 90249

This decision affects those claims shown in the block below:

AMC370341, 370759, 370778
GOLD FRAME #4, GOLD STAR #5, GRAY HAWK

MINING CLAIMS DECLARED FORFEITED

The mining claims listed above have been declared forfeited for failure to file the required maintenance fee payment or small miner's maintenance fee waiver (waiver).

Claimants are required to pay an annual non-refundable maintenance fee of $140, or submit a waiver, on or before September 1 of each year. These requirements were established by 30 (United States Code) 28-f-k, as amended, and 43 Code of Federal Regulations (CFR) 3834 and 3835.

Our records do not show receipt of a maintenance fee payment, or waiver received on or before September 1, 2009, for the 2010 assessment year, for the claims listed above. Therefore, the claims are forfeited.

This decision does not relieve you of the liability for reclamation of all areas disturbed by your activities on lands covered by the subject mining claim(s) and/or site(s). After you complete the

This decision does not relieve you of the liability for reclamation of all areas disturbed by your activities on lands covered by the subject mining claim(s) and/or site(s). After you complete the reclamation, you must notify the authorized officer of the appropriate surface managing agency so that the authorized officer may conduct a final site inspection and determine whether you may be released from liability.

If you fail to reclaim the land to the satisfaction of the authorized officer, the surface management agency may cite you for noncompliance under its surface management regulations.

For land administered by the Bureau of Land Management (BLM), if you fail to reclaim the land to the satisfaction of the authorized officer as required in 43 CFR Subpart 3809, BLM will issue an order of noncompliance under 43 CFR 3809.601(a). If you fail to comply with the noncompliance order, BLM may take further action under 43 CFR 3809.604. Failure to conduct reclamation is a prohibited act that may subject you to criminal penalties. See 43 CFR 3809.605(h) and 43 CFR 3809.700.

This decision may be appealed to the Interior Board of Land Appeals, Office of the Secretary, in accordance with the regulations contained in 43 CFR, Part 4, and the enclosed Form 1842-1. If an appeal is taken, your notice of appeal must be filed in this office (at the above address) within 30 days from receipt of this decision. The appellant has the burden of showing that the decision appealed from is in error.

If you wish to file a petition pursuant to regulation 43 CFR 4.21 (58 FR 4939, January 19, 1993) for a stay of the effectiveness of this decision during the time that your appeal is being reviewed by the Board, the petition for a stay must accompany your notice of appeal. A petition for a stay is required to show sufficient justification based on the standards listed below. Copies of the notice of appeal and petition for a stay must also be submitted to each party named in this decision and to the Interior Board of Land Appeals and to the appropriate Office of the Solicitor (see 43 CFR 4.413) at the same time the original documents are filed with this office. If you request a stay, you have the burden of proof to demonstrate that a stay should be granted.

Standards for Obtaining a Stay

Except as otherwise provided by law or other pertinent regulation, a petition for a stay of a decision pending appeal shall show sufficient justification based on the following standards:

(1) The relative harm to the parties if the stay is granted or denied,
(2) The likelihood of the appellant's success on the merits,
(3) The likelihood of immediate and irreparable harm if the stay is not granted, and
(4) Whether the public interest favors granting the stay.

Please include your AMC serial number(s) on all correspondence. If additional information is required, please call ROD EBERT AT 602-417-9397.

Steven Cohn
Group Administrator
Renewable and Mineral Resources

Enclosure
Appeal Form 1842-1

REbert:lm:031210

AMC 370774
370040
369938
369706

15

Form 3830-2
(January 2004)

UNITED STATES DEPARTMENT OF THE INTERIOR
BUREAU OF LAND MANAGEMENT

FORM APPROVED
OMB NO. 1004-0114
Expires: December 31, 2006

MAINTENANCE FEE WAIVER CERTIFICATION

SEE INSTRUCTIONS ON REVERSE

1. This small miner waiver is filed for the assessment year beginning at noon on September 1, 2009 and ending at noon on September 1, 2010.
2. The undersigned and all related parties owned ten or fewer mining claims, mill, or tunnel sites located and maintained on Federal lands in the United States of America on September 1, 2009.
3. The undersigned have performed the assessment work **required by law** for each mining claim listed **prior to filing this waiver** and understand that by filing this form; an affidavit of assessment work **must** be recorded by the December 30th following the filing of this waiver.
4. The undersigned understand that if the assessment work obligation has not yet come due under 30 U.S.C. 28 (for those claims in their first assessment year only); a notice of intent to hold reciting this condition **must** be recorded by the December 30th following the filing of this waiver.
5. The undersigned understand that mill and tunnel sites may also be listed upon this waiver and be waived from payment of the maintenance fee; and that a notice of intent to hold for these sites is required to be recorded by the December 30th immediately following the filing of this waiver.
6. The undersigned understand and acknowledge that pursuant to 43 U.S.C. 1212 and 18 U.S.C. 1001; the filing or recording of a false, fictitious, or fraudulent document with the Bureau of Land Management may result in a fine of up to $250,000, a prison term not to exceed five years, or both.
7. The mining claims, mill or tunnel sites for which this waiver from payment of the maintenance fees is requested are:

CLAIM OR SITE NAME	BLM RECORDATION SERIAL NUMBER
1. GOLD RECORD	AMC 370783
2. ROCK ON	AMC 369954
3. OPEN BUCKET	AMC 369712
4. RANGER RUN	AMC 370646
5.	
6.	
7.	
8.	
9.	
10.	

RECEIVED
BLM
AZ STATE OFFICE
PHOENIX, ARIZONA
2009 JUN 30 A 8:51

The owner(s) (claimants) of the above mining claims and sites are:

WILLIAM WIELGUS
(Owner's Name - Please Print)

William Wielgus
(Owner's Signature)

P.O. BOX 318
(Street or P.O. Box)

MORRISTON — FL — 32668
(City) (State) (Zip Code)

(Owner's Name - Please Print)

(Owner's Signature)

(Street or P.O. Box)

(City) (State) (Zip Code)

(Owner's Name - Please Print)

(Owner's Signature)

(Street or P.O. Box)

(City) (State) (Zip Code)

(Continued on page 2)

ENTERED
DM

(Owner's Name - Please Print)	(Owner's Signature)		
(Street or P.O. Box)	(City)	(State)	(Zip Code)
(Owner's Name - Please Print)	(Owner's Signature)		
(Street or P.O. Box)	(City)	(State)	(Zip Code)
(Owner's Name - Please Print)	(Owner's Signature)		
(Street or P.O. Box)	(City)	(State)	(Zip Code)
(Owner's Name - Please Print)	(Owner's Signature)		
(Street or P.O. Box)	(City)	(State)	(Zip Code)

INSTRUCTIONS

1. This certification is made under the provisions of § 1744 of Title 43 and § 28-28k of Title 30 of the United States Code; and the regulations thereunder (43 CFR Part 3830).
2. The claimant(s) **must** fill in the dates in paragraph 1 for the beginning and ending of the assessment year for which this waiver is sought.
3. The claimant(s) **must** fill in the date in paragraph 2 for the beginning of the assessment year for which this waiver is sought.
4. All claim and site names and Bureau of Land Management (BLM) serial numbers **must** be listed for the mining claims, mill sites, and tunnel sites for which the waiver is sought.
5. All owners of the mining claims, mill sites, and tunnel sites and their addresses **must** be given.
6. This waiver form **must** be signed by all the claimants or their designated agent, in original form. If an agent is designated, a notarized designation of agent, signed by all of the claimants with proper address given, **must** be submitted with this waiver.
7. This form **must** be filed no later than September 1st for the upcoming assessment year in the BLM State Office where the mining claims or sites are recorded, or the waiver cannot be granted by the BLM. (Example: to obtain a waiver for the assessment year 2000, which begins at noon on September 1, 1999, you **must** qualify for and file for a waiver no later than September 1, 1999, in the proper BLM State Office).
8. For all mining claims which require assessment work, you **must** record an affidavit of labor on or before the December 30th immediately following the filing of this waiver. For all other mining claims or sites waived, you must record a notice of intent to hold on or before the December 30th immediately following the filing of this waiver.
9. Mill and tunnel sites may also be listed upon this waiver and be waived from payment of the maintenance fee. A notice of intent to hold for these sites is required to be filed by the December 30th following the filing of this waiver.

NOTICE/BURDEN HOURS STATEMENT

The Privacy Act of 1974, *as amended,* and the regulation in 43 CFR 2.48(d) provide that you be furnished the following information in connection with the information required by this certification of waiver from rental fees.

AUTHORITY: 30 U.S.C. 28-28k; 43 U.S.C. 1201, 1457, 1740, and 1744; and 43 CFR 3830.

PRINCIPLE PURPOSE: This information is to be used to verify that the owner(s) (claimants) of a mining claim has complied with 30 U.S.C. 28f and is entitled to perform assessment work in lieu of paying the maintenance fee for the mining claims listed on this form.

ROUTINE USE: (1)Adjudication of the claimant(s) certification of waiver from paying the maintenance fee otherwise required by 30 U.S.C. 28f. (2) Disclosure may be made to appropriate Federal agencies when location is made within the agency's geographic area of responsibility. (3) Information from the record and/or the record will be transferred to the appropriate Federal, State, or local agency, or a member of the public in response to a specific request for pertinent information. (4) Information may also be provided to the Department of Justice or in a proceeding before a court or adjudicative body; or to Federal, State, local or foreign agencies when needed for enforcement of civil or criminal codes or applicable regulations concerning title rights upon the public land.

EFFECT OF NOT PROVIDING INFORMATION: Disclosure of this information is required by 30 U.S.C. 28f and 43 CFR Part 3830 for those qualified claimants wishing to take the small miner waiver allowed. Failure to supply the information required in this form to support the claimants certification of waiver from payment of the otherwise required maintenance fees will result in the waiver being disallowed and the mining claims subject to forfeiture by BLM under 30 U.S.C. 28i.

The Paperwork Reduction Act of 1995 requires us to inform you that:

This information is being collected to allow the BLM to determine if you qualify for a waiver from the payment of $100 per mining claim or site maintenance fee established in 30 U.S.C. 28f and the implementing regulations at 43 CFR 3830. A response to this request is required in accordance with the statute to obtain your benefit.

BLM would like you to know that you do not have to respond to this, or any other, Federal agency-sponsored information collection unless it displays a currently valid OMB control number.

Public reporting burden for this form is estimated to average 8 minutes (0.133 hours) per response, including time to review instructions, gathering and maintaining data, and completing and reviewing the form. Direct comments regarding this burden estimate, or any other aspect of this form, to the U.S. Department of the Interior, Bureau of Land Management, (1004-0114) Bureau Information Collection Clearance Officer (WO-630), Mail Stop 401 LS, 1849 C St, N.W., Washington, D.C. 20240.

FOR OFFICIAL USE ONLY

When Recorded Return Document to:
WILLIAM WIELGUS
P.O. BOX 257
WICKENBURG, AZ
85358

☐ Check here is this is a change of address.

Telephone: _____

E-mail address: _____

AFFIDAVIT OF PERFORMANCE OF ANNUAL WORK

BLM Date Stamp

RECEIVED
BLM AZ STATE OFFICE
2009 JUN 30 A 8:51
PHOENIX, ARIZONA

1. State of Arizona, County of MARICOPA ss:
2. I (Name) WILLIAM WIELGUS
3. Reside at (Address) P.O. BOX 318

City MORRISTON County LEVY

State FL Zip 32668 being duly sworn, depose and say that I am a citizen of the United States, more than eighteen years of age, and that all of the facts set forth in this affidavit, subject to the provisions and penalties of 18 U.S.C. 1001 pertaining to the filing of false, fictitious, or fraudulent statements with the United States, are true and correct according to the best of my knowledge, information and belief.

4. Owner's name and address (If not shown in Items 1-3 above). _____

5. That I am personally acquainted with the mining claim(s). The work and improvements were made by and at the expense of the owner(s) of said claim(s). Said contiguous group of claims, listed on this document, are situated in the

_____ (optional) Mining District; MARICOPA County, Arizona.

Line No.	AMC NUMBER	CLAIM/SITE NAME	COUNTY RECORDER DATA (If available)	TWP	RNG	SEC
1	370783	GOLD RECORD	2006-0357025A	5N	6W	26
2	369954	ROCK ON	2006-0326697	6N	5W	19
3	369712	OPEN BUCKET	2006-0193442	6N	6W	32
4	370046	RANGER RUN	2006-0239211	6N	6W	27
5						
6						

Form: MCF108
Revised Jan. 2006

ENTERED
DJ

BLM
Date
Stamp

7						
8						
9						
10						

6. That between the dates starting at 12 o'clock noon on September 1, 20 08 and ending at 12 o'clock noon on September 1, 20 09 at least $ 650 dollars worth of work and improvements were done and performed upon said claim(s) or upon one or more of a contiguous group of claims for the benefit of all, wholly or partly outside of a contiguous group of claims for the benefit of all, not including the location work.

7. That the following persons were employed to perform the work and improvements described herein: MYSELF, WIFE, & SON

8. That the work and improvements performed were: REMOVING TRASH, GRADING ROADS, CUTTING BACK BRUSH

9. Dated: 6/12/09 Signature: William Wilson

SUBSCRIBED AND SWORN TO before me, a Notary Public, this 12 day of JUNE 2009

By: KAREN ALMA GULLISH

Notary Public Karen Alma Gullish

My Commission Expires DEC 4 2010

OFFICIAL SEAL
KAREN ALMA GULLISH
Notary Public - State of Arizona
MARICOPA COUNTY
My Comm. Expires Dec. 4, 2010

Bureau of Land Management
Arizona State Office
www.az.blm.gov

No. of Claims: 4 x $10 = 40 —
Check No.: 8951 Init. YMC
Receipt No.: 1949852
For BLM Use Only

Form: MCF108
Revised Jan. 2006

This form is available from the **Arizona Department of Mines & Mineral Resources** and may be reproduced.

United States Department of the Interior
Bureau of Land Management
BUSINESS & SUPPORT SVCS DIV
ONE N CENTRAL AVE SUITE 800
PHOENIX, AZ 85004 -4427
Phone: (602) 417-9200

Receipt

No: 1949852

Transaction #: 2013355
Date of Transaction: 07/01/2009

CUSTOMER:	WILLIAM WIELGUS PO BOX 257 WICKENBURG,AZ 85358-0257 US

LINE #	QTY	DESCRIPTION	REMARKS	UNIT PRICE	TOTAL
1	1.00	LOCATABLE MINERALS / MINING CLAIMS-NOT NEW-UNADJUD,ONE AUTH NO. ONLY / MINING CLAIM MONEY RECEIVED **CASES:** AMC370783/$40.00	POL 2009/1 WAV	- n/a -	40.00
				TOTAL:	**$40.00**

PAYMENT INFORMATION

1	AMOUNT:	40.00	POSTMARKED:	06/27/2009
	TYPE:	CHECK	RECEIVED:	06/30/2009
	CHECK NO:	16324628951		
	NAME:	WIELGUS, KATHLEEN PO BOX 257 WICKENBURG AZ 85358-0257 US		

REMARKS

This receipt was generated by the automated BLM Collections and Billing System and is a paper representation of a portion of the official electronic record contained therein.

AZ BLM
ONE N CENTRAL AVE SUITE 800
PHOENIX, AZ 85004-4427

AMC370774
369635
367716
372551

MAINTENANCE FEE PAYMENT

Claimant Name: MARK HARRISON
Address: 732 S. LULU
City: WICHITA State: KS Zip: 67211
Telephone: (316) 371-7459
E-mail address: markh_27@prepaidlegal.com
Signature: _____

☐ Check here if this is a change of address.

BLM Date Stamp
RECEIVED
BLM AZ STATE OFFICE
2009 AUG 14 A 8:21
PHOENIX, ARIZONA

LINE NO.	AMC NUMBER	CLAIM/SITE NAME	COUNTY RECORDER DATA (If available)	TWP	RNG	SEC
1	372551	I'M RICH 500	YAVAPAI	9N	4W	33
2	370782	HELL'S GATE	MARICOPA 2006-0357025	5N	10W	35
3	370780	NUFF SAID	MARICOPA 2006-0357023	5N	8W	4
4	369644	STEELERS #1	MOHAVE 2006-013194 BK6076 B804	14N	19W	27
5	367725	GET-R-DONE 10	LA PAZ 2006-02998	6N	17W	30
6						
7						
8						
9						
10						

List additional claims on Form MCF114.

No. of Claims: 5 x $140 = $700.00
Check No: 5240 Init. SNB
Receipt No.: 1977687
For BLM Use Only

Bureau of Land Management
Arizona State Office
www.blm.gov/az/

Form: MCF112
Revised July 2009

This form is available from the **Arizona Department of Mines and Mineral Resources** and may be reproduced.

ENTERED
AUG 28 2009

United States Department of the Interior
Bureau of Land Management
BUSINESS & SUPPORT SVCS DIV
ONE N CENTRAL AVE SUITE 800
PHOENIX, AZ 85004 -4427
Phone: (602) 417-9200

Receipt

No: 1977687

Transaction #: 2041682
Date of Transaction: 08/14/2009

CUSTOMER:	MARK HARRISON 732 S LULU ST WICHITA,KS 67211-2643 US

LINE #	QTY	DESCRIPTION	REMARKS	UNIT PRICE	TOTAL
1	1.00	LOCATABLE MINERALS / MINING CLAIMS-NOT NEW-UNADJUD,ONE AUTH NO. ONLY / MINING CLAIM MONEY RECEIVED **CASES:** AMC372551/$700.00	MAINT 2010	- n/a -	700.00
				TOTAL:	**$700.00**

PAYMENT INFORMATION				
1	AMOUNT:	700.00	POSTMARKED:	08/10/2009
	TYPE:	CHECK	RECEIVED:	08/14/2009
	CHECK NO:	5240		
	NAME:	HARRISON, MARK C 732 S LULU ST WICHITA KS 67211-2643 US		

REMARKS

This receipt was generated by the automated BLM Collections and Billing System and is a paper representation of a portion of the official electronic record contained therein.

UNITED STATES
DEPARTMENT OF THE INTERIOR
BUREAU OF LAND MANAGEMENT

AMC370774

CREDIT CARD PAYMENT

For Mining Claim Maintenance Fee

☒ THIS IS A CHANGE OF ADDRESS

TELEPHONE SUBMISSION – ACCURACY OF THE BELOW INFORMATION IS THE RESPONSIBILITY OF THE CLAIMANT/OWNER

ENTERED SEP 2 2009 DJ

NAME TAMARA PORTER

ADDRESS 41941 W. SOLANO DR

CITY TONOPAH **STATE** AZ **ZIP** 85354

PHONE # 623 - 326 2549

SEND RECEIPT TO ☐ Above address

☒ Other *(Include Name and Mailing Address)*: TAMARA PORTER
P.O. BOX 1063
TONAPAH AZ 85354

AMC NUMBER	**CLAIM/SITE NAME**
370784	YIPPEE
370785	HOORAY

2 # of Claim/Site

x 140.00 Each

$ 280 Total Charged DD (INITIALS)

RECEIPT # 1986974

DATE STAMP

RECEIVED
BLM AZ STATE OFFICE
2009 AUG 25 P 12:29
PHOENIX, ARIZONA

ENTERED SEP 2 2009 DJ

***** FOR OFFICIAL USE ONLY *****

DATE _____ **INITIALS** _____ **VERIFIED** _____

United States Department of the Interior
Bureau of Land Management
BUSINESS & SUPPORT SVCS DIV
ONE N CENTRAL AVE SUITE 800
PHOENIX, AZ 85004 -4427
Phone: (602) 417-9200

Receipt

No: 1986974

Transaction #: 2051136
Date of Transaction: 08/25/2009

CUSTOMER:	TAMARA PORTER PO BOX 1063 TONOPAH,AZ 85354-0909 US

LINE #	QTY	DESCRIPTION	REMARKS	UNIT PRICE	TOTAL
1	1.00	LOCATABLE MINERALS / MINING CLAIMS-NOT NEW-UNADJUD,ONE AUTH NO. ONLY / MINING CLAIM MONEY RECEIVED **CASES:** AMC370784/$280.00	MAINT (2) 2010	- n/a -	280.00
				TOTAL:	**$280.00**

PAYMENT INFORMATION

NOTE: Items will appear on credit card statement as "Bureau of Land Mgmt CO".

1	AMOUNT:	280.00	POSTMARKED:	N/A
	TYPE:	CREDIT CARD	RECEIVED:	08/25/2009
	NAME:	PORTER, TAMARA 41941 W SOLANO DR TONOPAH AZ 85354 US		
	CARD NO:	XXXXXXXXXXXX2737	AUTH CODE:	034117
	NAME ON CARD:	TAMARA L PORTER		
	EXPIRES:	02/2012		
	SIGNATURE:			

REMARKS

This receipt was generated by the automated BLM Collections and Billing System and is a paper representation of a portion of the official electronic record contained therein.

Form 3830-2
(November 2007)

UNITED STATES
DEPARTMENT OF THE INTERIOR
BUREAU OF LAND MANAGEMENT

Amc 370774
Amc 369938

FORM APPROVED
OMB NO. 1004-0114
Expires: February 28, 2010

Amc 369706
Amc 370040

155

MAINTENANCE FEE WAIVER CERTIFICATION

SEE INSTRUCTIONS ON PAGE 2

1. This small miner waiver is filed for the assessment year beginning at noon on September 1, 2008 and ending at noon on September 1, 2009
2. The undersigned and all related parties owned ten or fewer mining claims, mill, or tunnel sites located and maintained on Federal lands in the United States of America on September 1, 2008.
3. The undersigned have performed the assessment work required by law for each mining claim listed prior to filing this waver and understand that by filing this form; an affidavit of assessment work must be recorded by the December 30th following the filing of this waiver.
4. The undersigned understand that if the assessment work obligation has not yet come due under 30 U.S.C. 28 (for those claims in their first assessment year only); a notice of intent to hold reciting this condition must be recorded by the December 30th following the filing of this waiver.
5. The undersigned understand that mill and tunnel sites may also be listed upon this waiver and be waived from payment of the maintenance fee; and that a notice of intent to hold for these sites is required to be recorded by the December 30th immediately following the filing of this waiver.
6. The undersigned understand and acknowledge that pursuant to 43 U.S.C. 1212 and 18 U.S.C. 1001; the filing or recording of a false, fictitious, or fraudulent document with the Bureau of Land Management may result in a fine of up to $250,000, a prison term not to exceed five years, or both.
7. The mining claims, mill or tunnel sites for which this waiver from payment of the maintenance fees is requested are:

	CLAIM OR SITE NAME	BLM RECORDATION SERIAL NUMBER
1	GOLD RECORD	AMC 370783
2.	ROCK ON	AMC 369954
3.	OPEN BUCKET	AMC 369712
4.	RANGER RUN	AMC 370046
5.		
6.		
7.		
8.		
9.		
10.		

The owner(s) (claimants) of the above mining claims and sites are:

WILLIAM WIELGUS
(Owner's Name - Please Print)

William R Wielgus
(Owner's Signature)

P.O. BOX 318
(Street or P.O. Box)

MORRISTON FL. 32668
(City) (State) (Zip Code)

(Owner's Name - Please Print)

(Owner's Signature)

(Street or P.O. Box)

(City) (State) (Zip Code)

(Owner's Name - Please Print)

(Owner's Signature)

(Street or P.O. Box)

(City) (State) (Zip Code)

(Continued on page 2)

PHOENIX, ARIZONA
2008 NOV 19 A 7:01
BUREAU OF LAND MANAGEMENT
ENTERED INTO COMPUTER
9/9/08 DB

(Owner's Name - Please Print) (Owner's Signature)

(Street or P.O. Box) (City) (State) (Zip Code)

(Owner's Name - Please Print) (Owner's Signature)

(Street or P.O. Box) (City) (State) (Zip Code)

(Owner's Name - Please Print) (Owner's Signature)

(Street or P.O. Box) (City) (State) (Zip Code)

(Owner's Name - Please Print) (Owner's Signature)

(Street or P.O. Box) (City) (State) (Zip Code)

Title 18 U.S.C. Section 1001 and Title 43 U.S.C. Section 1212 makes it a crime for any person knowingly and willfully to make to any department or agency of the United States any false, fictitious or fraudulent statements or representations as to any matter within its jurisdiction.

INSTRUCTIONS

1. This certification is made under the provisions of §1744 of Title 43 and § 28-28k of Title 30 of the United States Code; and the regulations thereunder (43 CFR Part 3830).
2. The claimant(s) must fill in the dates in paragraph 1 for the beginning and ending of the assessment year for which this waiver is sought.
3. The claimant(s) must fill in the date in paragraph 2 for the beginning of the assessment year for which this waiver is sought.
4. All claim and site names and Bureau of Land Management (BLM) serial numbers must be listed for the mining claims, mill sites, and tunnel sites for which the waiver is sought.
5. All owners of the mining claims, mill sites, and tunnel sites and their addresses must be given.
6. This waiver form must be signed by all the claimants or their designated agent, in original form. If an agent is designated, a notarized designation of agent, signed by all of the claimants with proper address given, must be submitted with this waiver.
7. This form must be filed no later than September 1st for the upcoming assessment year in the BLM State Office where the mining claims or sites are recorded, or the waiver cannot be granted by the BLM. (Example: to obtain a waiver for the assessment year 2000, which begins at noon on September 1, 1999, you must qualify for and file for a waiver no later than September 1, 1999, in the proper BLM State Office).
8. For all mining claims which require assessment work, you must record an affidavit of labor on or before the December 30th immediately following the filing of this waiver. For all other mining claims or sites waived, you must record a notice of intent to hold on or before the December 30th immediately following the filing of this waiver.
9. Mill and tunnel sites may also be listed upon this waiver and be waived from payment of the maintenance fee. A notice of intent to hold for these sites is required to be filed by the December 30th following the filing of this waiver.

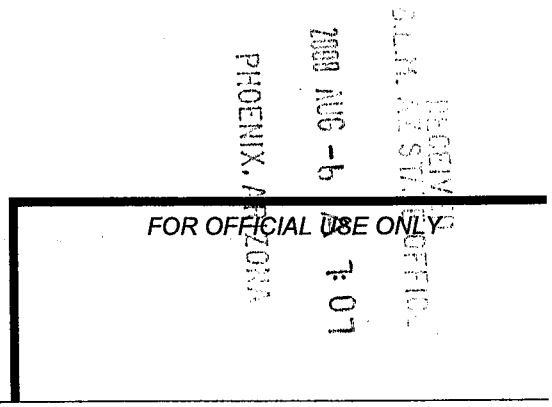

(Continued on page 3)

When Recorded Return Document to:
WILLIAM WIELGUS
P.O. BOX 257
~~MORRIST~~ NICKENBURG, AZ.
85358

☒ Check here is this is a change of address.
Telephone: 352-875-3136
E-mail address: _____

AFFIDAVIT OF PERFORMANCE OF ANNUAL WORK

BLM Date Stamp
RECEIVED
BLM, AZ STATE OFFICE
2009 AUG -5 A 7:09
PHOENIX, ARIZONA

1. State of Arizona, County of MARICOPA ss:
2. I (Name) WILLIAM WIELGUS
3. Reside at (Address) P.O. BOX 318

City MORRISTON County LEVY
State FL Zip 32668 being duly sworn, depose and say that I am a citizen of the United States, more than eighteen years of age, and that all of the facts set forth in this affidavit, subject to the provisions and penalties of 18 U.S.C. 1001 pertaining to the filing of false, fictitious, or fraudulent statements with the United States, are true and correct according to the best of my knowledge, information and belief.
4. Owner's name and address (If not shown in Items 1-3 above). _____

5. That I am personally acquainted with the mining claim(s). The work and improvements were made by and at the expense of the owner(s) of said claim(s). Said contiguous group of claims, listed on this document, are situated in the _____ (optional) Mining District; MARICOPA County, Arizona.

Line No.	AMC NUMBER	CLAIM/SITE NAME	COUNTY RECORDER DATA (If available)	TWP	RNG	SEC
1	370783	GOLD RECORD	2006-0357025A	5N	6W	26
2	369954	ROCK ON	2006-0326697	6N	5W	19
3	369712	OPEN BUCKET	2006-0193442	6N	6W	32
4	370046	RANGER RUN	2006-0239211	6N	6W	27
5						
6						

Form: MCF108
Revised Jan. 2006

ENTERED INTO COMPUTER
9/9/08 QB

AFFIDAVIT OF PERFORMANCE OF ANNUAL WORK – page 2

BLM
Date
Stamp

2008 AUG -6 A 7:06
PHOENIX, ARIZONA

RECEIVED
BLM, ARIZONA STATE OFFICE

7						
8						
9						
10						

6. That between the dates starting at 12 o'clock noon on September 1, 20 07 and ending at 12 o'clock noon on September 1, 20 08 at least $ 650 dollars worth of work and improvements were done and performed upon said claim(s) or upon one or more of a contiguous group of claims for the benefit of all, wholly or partly outside of a contiguous group of claims for the benefit of all, not including the location work.

7. That the following persons were employed to perform the work and improvements described herein: MYSELF, WIFE & SON

8. That the work and improvements performed were: REMOVING TRASH, GRADING ROADS CUTTING BACK BRUSH.

9. Dated: 7/11/08 Signature: William Willy

SUBSCRIBED AND SWORN TO before me, a Notary Public, this 24 day of JULY 20 08

By: KAREN ALMA GULLISH

Notary Public Karen Alma Gullish

My Commission Expires DEC. 4 2010

OFFICIAL SEAL
KAREN ALMA GULLISH
Notary Public - State of Arizona
MARICOPA COUNTY
My Comm. Expires Dec. 4, 2010

Bureau of Land Management
Arizona State Office
www.az.blm.gov

No. of Claims: 1 x $10 = 10
Check No.: 2724 Init. AMC
Receipt No.: 1755933
For BLM Use Only

Form: MCF108
Revised Jan. 2006
Page 2 of 2

This form is available from the **Arizona Department of Mines & Mineral Resources** and may be reproduced.

United States Depar t of the Interior
Bureau of Land Management
BUSINESS & SUPPORT SVCS DIV
ONE N CENTRAL AVE SUITE 800
PHOENIX, AZ 85004 -4427
Phone: (602) 417-9200

Receipt

No: 1755933

Transaction #: 1813358
Date of Transaction: 08/07/2008

CUSTOMER:	WILLIAM WIELGUS BOX 257 WICKENBURG,AZ 85358

LINE #	QTY	DESCRIPTION	REMARKS	UNIT PRICE	TOTAL
1	1.00	LOCATABLE MINERALS / MINING CLAIMS-NOT NEW-UNADJUD,ONE AUTH NO. ONLY / MINING CLAIM MONEY RECEIVED (455) **CASES:** AMC370783/$40.00	POL 2008/4 WAV	- n/a -	40.00
				TOTAL:	**$40.00**

PAYMENT INFORMATION

1	AMOUNT:	$40.00	POSTMARKED:	8/4/08 0:00
	TYPE:	CHECK	RECEIVED:	08/06/2008
	CHECK NO:	12714952724		
	NAME:	WIELGUS, WILLIAM BOX 257 WICKENBURG AZ 85358		

REMARKS

This receipt was generated by the automated BLM Collections and Billing System and is a paper representation of a portion of the official electronic record contained therein.

AMC 367716
369635
370774

MAINTENANCE FEE PAYMENT

Claimant Name: MARK HARRISON
Address: 732 S. LULU
City: WICHITA State: KS Zip: 67211
Telephone: (316) 263-6984
E-mail address: markh_27@prepaidlegal.com
Signature:

☐ Check here if this is a change of address.

BLM
Date
Stamp

RECEIVED
2006 JUN 25 A 8:31
AZ ARIZONA

LINE NO.	AMC NUMBER	CLAIM/SITE NAME	COUNTY RECORDER DATA (If available)	TWP	RNG	SEC
1	367725	GET-R-DONE	2006-02998 SHELLY D. BAKER	6N	17W	SW/4 30
2	369644	STEELERS #1	2006-013194 JOAN McCALL	14N	19W	SE/4 27
3	370780	NUFF SAID	2006-0357023 HELEN PURCELL	5N	8W	NW/4 4
4	370782	HELLS GATE	2006-0357025 HELEN PURCELL	5N	10W	NE/4 35
5	372551	I'M RICH 500	YAVAPAI CO.	9N	4W	S/2 NE/4 33
6						
7						
8						
9						
10						

367716
369635
370774
L

List additional claims on Form MCF114.

No. of Claims: 5 x $125 = 625.00
Check No: 5180 Init. SPB
Receipt No.: 1772736
For BLM Use Only

Bureau of Land Management
Arizona State Office
www.az.blm.gov

Form: MCF112
Revised July 2005

This form is available from the **Arizona Department of Mines and Mineral Resources** and may be reproduced.

ENTERED INTO COMPUTER
9/14/08 SB

United States Department of the Interior
Bureau of Land Management
BUSINESS & SUPPORT SVCS DIV
ONE N CENTRAL AVE SUITE 800
PHOENIX, AZ 85004 -4427
Phone: (602) 417-9200

Receipt

No: 1772736

Transaction #: 1830461
Date of Transaction: 08/27/2008

CUSTOMER:	MARK C HARRISON 732 S. LULU ST. WICHITA,KS 67211

LINE #	QTY	DESCRIPTION	REMARKS	UNIT PRICE	TOTAL
1	1.00	LOCATABLE MINERALS / MINING CLAIMS-NOT NEW-UNADJUD,ONE AUTH NO. ONLY / MINING CLAIM MONEY RECEIVED (455) **CASES:** AMC367725/$625.00	MAINT 2009	- n/a -	625.00
				TOTAL:	**$625.00**

PAYMENT INFORMATION				
1	AMOUNT:	$625.00	POSTMARKED:	8/20/08 0:00
	TYPE:	CHECK	RECEIVED:	08/26/2008
	CHECK NO:	5180		
	NAME:	HARRISON, MARK C 732 S. LULU ST. WICHITA KS 67211		

REMARKS

This receipt was generated by the automated BLM Collections and Billing System and is a paper representation of a portion of the official electronic record contained therein.

AMC370774

Form 3830-2
(November 2007)

UNITED STATES
DEPARTMENT OF THE INTERIOR
BUREAU OF LAND MANAGEMENT

MAINTENANCE FEE WAIVER CERTIFICATION

SEE INSTRUCTIONS ON PAGE 2

FORM APPROVED
OMB NO. 1004-0114
Expires: February 28, 2010

490

1. This small miner waiver is filed for the assessment year beginning at noon on September 1, 2008 and ending at noon on September 1, 2009.
2. The undersigned and all related parties owned ten or fewer mining claims, mill, or tunnel sites located and maintained on Federal lands in the United States of America on September 1, 2008.
3. The undersigned have performed the assessment work required by law for each mining claim listed prior to filing this waver and understand that by filing this form; an affidavit of assessment work must be recorded by the December 30th following the filing of this waiver.
4. The undersigned understand that if the assessment work obligation has not yet come due under 30 U.S.C. 28 (for those claims in their first assessment year only); a notice of intent to hold reciting this condition must be recorded by the December 30th following the filing of this waiver.
5. The undersigned understand that mill and tunnel sites may also be listed upon this waiver and be waived from payment of the maintenance fee; and that a notice of intent to hold for these sites is required to be recorded by the December 30th immediately following the filing of this waiver.
6. The undersigned understand and acknowledge that pursuant to 43 U.S.C. 1212 and 18 U.S.C. 1001; the filing or recording of a false, fictitious, or fraudulent document with the Bureau of Land Management may result in a fine of up to $250,000, a prison term not to exceed five years, or both.
7. The mining claims, mill or tunnel sites for which this waiver from payment of the maintenance fees is requested are:

	CLAIM OR SITE NAME	BLM RECORDATION SERIAL NUMBER
1.	VULTURE #5	AMC# 370777
2.		
3.		
4.		
5.		
6.		
7.		
8.		
9.		
10.		

The owner(s) (claimants) of the above mining claims and sites are:

Don D. BUTLER
(Owner's Name - Please Print)

x _____
(Owner's Signature)

1572 ne 149 STREET
(Street or P.O. Box)

MIAMI (City) | FL (State) | 33161 (Zip Code)

Judy M. LAURENCIN
(Owner's Name - Please Print)

x _____
(Owner's Signature)

1572 ne 149 STREET
(Street or P.O. Box)

MIAMI (City) | FL (State) | 33161 (Zip Code)

(Owner's Name - Please Print)

(Owner's Signature)

(Street or P.O. Box)

(City) | (State) | (Zip Code)

RECEIVED
BLM AZ STATE OFFICE
2008 AUG 29 P 4:08
PHOENIX, ARIZONA

(Continued on page 2)

(Owner's Name - Please Print) (Owner's Signature)

(Street or P.O. Box) (City) (State) (Zip Code)

(Owner's Name - Please Print) (Owner's Signature)

(Street or P.O. Box) (City) (State) (Zip Code)

(Owner's Name - Please Print) (Owner's Signature)

(Street or P.O. Box) (City) (State) (Zip Code)

(Owner's Name - Please Print) (Owner's Signature)

(Street or P.O. Box) (City) (State) (Zip Code)

Title 18 U.S.C. Section 1001 and Title 43 U.S.C. Section 1212 makes it a crime for any person knowingly and willfully to make to any department or agency of the United States any false, fictitious or fraudulent statements or representations as to any matter within its jurisdiction.

INSTRUCTIONS

1. This certification is made under the provisions of §1744 of Title 43 and § 28-28k of Title 30 of the United States Code; and the regulations thereunder (43 CFR Part 3830).
2. The claimant(s) must fill in the dates in paragraph 1 for the beginning and ending of the assessment year for which this waiver is sought.
3. The claimant(s) must fill in the date in paragraph 2 for the beginning of the assessment year for which this waiver is sought.
4. All claim and site names and Bureau of Land Management (BLM) serial numbers must be listed for the mining claims, mill sites, and tunnel sites for which the waiver is sought.
5. All owners of the mining claims, mill sites, and tunnel sites and their addresses must be given.
6. This waiver form must be signed by all the claimants or their designated agent, in original form. If an agent is designated, a notarized designation of agent, signed by all of the claimants with proper address given, must be submitted with this waiver.
7. This form must be filed no later than September 1st for the upcoming assessment year in the BLM State Office where the mining claims or sites are recorded, or the waiver cannot be granted by the BLM. (Example: to obtain a waiver for the assessment year 2000, which begins at noon on September 1, 1999, you must qualify for and file for a waiver no later than September 1, 1999, in the proper BLM State Office).
8. For all mining claims which require assessment work, you must record an affidavit of labor on or before the December 30th immediately following the filing of this waiver. For all other mining claims or sites waived, you must record a notice of intent to hold on or before the December 30th immediately following the filing of this waiver.
9. Mill and tunnel sites may also be listed upon this waiver and be waived from payment of the maintenance fee. A notice of intent to hold for these sites is required to be filed by the December 30th following the filing of this waiver.

RECEIVED
2008 AUG 29 P 4:08
PHOENIX, ARIZONA

RECEIVED
2008 AUG 29 P 4:08
PHOENIX, ARIZONA

BLM AZ STATE OFFICE

FOR OFFICIAL USE ONLY

(Continued on page 3)

Form 3830-2
(November 2007)

UNITED STATES
DEPARTMENT OF THE INTERIOR
BUREAU OF LAND MANAGEMENT

Amc 370774
Amc 369938

FORM APPROVED
OMB NO. 1004-0114
Expires: February 28, 2010

Amc 369706
Amc 370040

155

MAINTENANCE FEE WAIVER CERTIFICATION

SEE INSTRUCTIONS ON PAGE 2

1. This small miner waiver is filed for the assessment year beginning at noon on September 1, 2008 and ending at noon on September 1, 2009
2. The undersigned and all related parties owned ten or fewer mining claims, mill, or tunnel sites located and maintained on Federal lands in the United States of America on September 1, 2008.
3. The undersigned have performed the assessment work required by law for each mining claim listed prior to filing this waver and understand that by filing this form; an affidavit of assessment work must be recorded by the December 30th following the filing of this waiver.
4. The undersigned understand that if the assessment work obligation has not yet come due under 30 U.S.C. 28 (for those claims in their first assessment year only); a notice of intent to hold reciting this condition must be recorded by the December 30th following the filing of this waiver.
5. The undersigned understand that mill and tunnel sites may also be listed upon this waiver and be waived from payment of the maintenance fee; and that a notice of intent to hold for these sites is required to be recorded by the December 30th immediately following the filing of this waiver.
6. The undersigned understand and acknowledge that pursuant to 43 U.S.C. 1212 and 18 U.S.C. 1001; the filing or recording of a false, fictitious, or fraudulent document with the Bureau of Land Management may result in a fine of up to $250,000, a prison term not to exceed five years, or both.
7. The mining claims, mill or tunnel sites for which this waiver from payment of the maintenance fees is requested are:

	CLAIM OR SITE NAME	BLM RECORDATION SERIAL NUMBER
1	GOLD RECORD	AMC 370783
2.	ROCK ON	AMC 369954
3.	OPEN BUCKET	AMC 369712
4.	RANGER RUN	AMC 370046
5.		
6.		
7.		
8.		
9.		
10.		

The owner(s) (claimants) of the above mining claims and sites are:

WILLIAM WIELGUS
(Owner's Name - Please Print)

William R Wielgus
(Owner's Signature)

P.O. BOX 318
(Street or P.O. Box)

MORRISTON FL. 32668
(City) (State) (Zip Code)

(Owner's Name - Please Print)

(Owner's Signature)

(Street or P.O. Box)

(City) (State) (Zip Code)

(Owner's Name - Please Print)

(Owner's Signature)

(Street or P.O. Box)

(City) (State) (Zip Code)

(Continued on page 2)

RECEIVED
B.L.M. AZ STATE OFFICE
2008 AUG -6 A 7:01
PHOENIX, ARIZONA

ENTERED INTO COMPUTER
9/9/08 aB

(Owner's Name - Please Print) (Owner's Signature)

(Street or P.O. Box) (City) (State) (Zip Code)

(Owner's Name - Please Print) (Owner's Signature)

(Street or P.O. Box) (City) (State) (Zip Code)

(Owner's Name - Please Print) (Owner's Signature)

(Street or P.O. Box) (City) (State) (Zip Code)

(Owner's Name - Please Print) (Owner's Signature)

(Street or P.O. Box) (City) (State) (Zip Code)

Title 18 U.S.C. Section 1001 and Title 43 U.S.C. Section 1212 makes it a crime for any person knowingly and willfully to make to any department or agency of the United States any false, fictitious or fraudulent statements or representations as to any matter within its jurisdiction.

INSTRUCTIONS

1. This certification is made under the provisions of §1744 of Title 43 and § 28-28k of Title 30 of the United States Code; and the regulations thereunder (43 CFR Part 3830).
2. The claimant(s) must fill in the dates in paragraph 1 for the beginning and ending of the assessment year for which this waiver is sought.
3. The claimant(s) must fill in the date in paragraph 2 for the beginning of the assessment year for which this waiver is sought.
4. All claim and site names and Bureau of Land Management (BLM) serial numbers must be listed for the mining claims, mill sites, and tunnel sites for which the waiver is sought.
5. All owners of the mining claims, mill sites, and tunnel sites and their addresses must be given.
6. This waiver form must be signed by all the claimants or their designated agent, in original form. If an agent is designated, a notarized designation of agent, signed by all of the claimants with proper address given, must be submitted with this waiver.
7. This form must be filed no later than September 1st for the upcoming assessment year in the BLM State Office where the mining claims or sites are recorded, or the waiver cannot be granted by the BLM. (Example: to obtain a waiver for the assessment year 2000, which begins at noon on September 1, 1999, you must qualify for and file for a waiver no later than September 1, 1999, in the proper BLM State Office).
8. For all mining claims which require assessment work, you must record an affidavit of labor on or before the December 30th immediately following the filing of this waiver. For all other mining claims or sites waived, you must record a notice of intent to hold on or before the December 30th immediately following the filing of this waiver.
9. Mill and tunnel sites may also be listed upon this waiver and be waived from payment of the maintenance fee. A notice of intent to hold for these sites is required to be filed by the December 30th following the filing of this waiver.

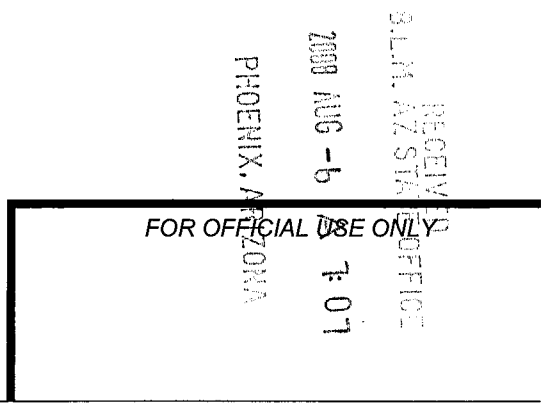

(Continued on page 3)

When Recorded Return Document to:
WILLIAM WIELGUS
P.O. BOX 257
~~MORRIST~~ NICKENBURG, AZ.
85358

☒ Check here is this is a change of address.
Telephone: 352-875-3136
E-mail address: _____

AFFIDAVIT OF PERFORMANCE OF ANNUAL WORK

BLM Date Stamp: RECEIVED AZ STATE OFFICE 2008 AUG -6 A 7:04 PHOENIX, ARIZONA

1. State of Arizona, County of MARICOPA ss:
2. I (Name) WILLIAM WIELGUS
3. Reside at (Address) P.O. BOX 318

City MORRISTON County LEVY
State FL Zip 32668 being duly sworn, depose and say that I am a citizen of the United States, more than eighteen years of age, and that all of the facts set forth in this affidavit, subject to the provisions and penalties of 18 U.S.C. 1001 pertaining to the filing of false, fictitious, or fraudulent statements with the United States, are true and correct according to the best of my knowledge, information and belief.
4. Owner's name and address (If not shown in Items 1-3 above). _____

5. That I am personally acquainted with the mining claim(s). The work and improvements were made by and at the expense of the owner(s) of said claim(s). Said contiguous group of claims, listed on this document, are situated in the _____ (optional) Mining District; MARICOPA County, Arizona.

Line No.	AMC NUMBER	CLAIM/SITE NAME	COUNTY RECORDER DATA (If available)	TWP	RNG	SEC
1	370783	GOLD RECORD	2006-0357025A	5N	6W	26
2	369954	ROCK ON	2006-0326697	6N	5W	19
3	369712	OPEN BUCKET	2006-0193442	6N	6W	32
4	370046	RANGER RUN	2006-0239211	6N	6W	27
5						
6						

ENTERED INTO COMPUTER
9/9/08 AB

BLM
Date
Stamp

2008 AUG -6 A 7:06
PHOENIX, ARIZONA

RECEIVED
BLM, AZ STATE OFFICE

7						
8						
9						
10						

6. That between the dates starting at 12 o'clock noon on September 1, 20 07 and ending at 12 o'clock noon on September 1, 20 08 at least $ 650 dollars worth of work and improvements were done and performed upon said claim(s) or upon one or more of a contiguous group of claims for the benefit of all, wholly or partly outside of a contiguous group of claims for the benefit of all, not including the location work.

7. That the following persons were employed to perform the work and improvements described herein: MYSELF, WIFE & SON

8. That the work and improvements performed were: REMOVING TRASH, GRADING ROADS CUTTING BACK BRUSH.

9. Dated: 7/11/08 Signature: William Wielgus

SUBSCRIBED AND SWORN TO before me, a Notary Public, this 24 day of JULY 20 08

By: KAREN ALMA GULLISH

Notary Public Karen Alma Gullish

My Commission Expires DEC. 4 2010

OFFICIAL SEAL
KAREN ALMA GULLISH
Notary Public - State of Arizona
MARICOPA COUNTY
My Comm. Expires Dec. 4, 2010

Bureau of Land Management
Arizona State Office
www.az.blm.gov

No. of Claims: 1 x $10 = 10
Check No.: 2724 Init. YMC
Receipt No.: 1755933
For BLM Use Only

Form: MCF108
Revised Jan. 2006

This form is available from the **Arizona Department of Mines & Mineral Resources** and may be reproduced.

United States Department of the Interior
Bureau of Land Management
BUSINESS & SUPPORT SVCS DIV
ONE N CENTRAL AVE SUITE 800
PHOENIX, AZ 85004 -4427
Phone: (602) 417-9200

Receipt

No: 1755933

Transaction #: 1813358
Date of Transaction: 08/07/2008

CUSTOMER:	WILLIAM WIELGUS BOX 257 WICKENBURG,AZ 85358

LINE #	QTY	DESCRIPTION	REMARKS	UNIT PRICE	TOTAL
1	1.00	LOCATABLE MINERALS / MINING CLAIMS-NOT NEW-UNADJUD,ONE AUTH NO. ONLY / MINING CLAIM MONEY RECEIVED (455) **CASES:** AMC370783/$40.00	POL 2008/4 WAV	- n/a -	40.00
				TOTAL:	**$40.00**

PAYMENT INFORMATION

1	AMOUNT:	$40.00	POSTMARKED:	8/4/08 0:00
	TYPE:	CHECK	RECEIVED:	08/06/2008
	CHECK NO:	12714952724		
	NAME:	WIELGUS, WILLIAM BOX 257 WICKENBURG AZ 85358		

REMARKS

This receipt was generated by the automated BLM Collections and Billing System and is a paper representation of a portion of the official electronic record contained therein.

AMC 370774
AMC 370751
AMC 370338

UNITED STATES
DEPARTMENT OF THE INTERIOR
BUREAU OF LAND MANAGEMENT

CREDIT CARD PAYMENT
FOR MINING CLAIM MAINTENANCE FEE

NAME SHAHNAWAZ IQBAL

ADDRESS 30155 DRIAR HAVEN LN

CITY CORONA STATE CA ZIP 92882

PHONE # (310) 721-7716

[ ] THIS IS A CHANGE OF ADDRESS

AMC NUMBER	CLAIM/SITE NAME
370341	Gold Frame #4
370759	Gold Star #5
370778	GRAY Hawk

DATE STAMP

COUNT 3 $ 375.00 INITIALS SC

TELEPHONE SUBMISSION - ACCURACY OF THE ABOVE INFORMATION IS THE RESPONSIBILITY OF THE CLAIMANT/OWNER

PHOENIX, ARIZONA

FOR OFFICIAL USE ONLY

9/10/08 DATE RWE INITIALS VERIFIED

2008 AUG 25 A 8:31

RECEIVED
BLM AZ STATE OFFICE

ENTERED IN COMPUTER

United States Department of the Interior
Bureau of Land Management
BUSINESS & SUPPORT SVCS DIV
ONE N CENTRAL AVE SUITE 800
PHOENIX, AZ 85004 -4427
Phone: (602) 417-9200

Receipt

No: 1769270

Transaction #: 1826945
Date of Transaction: 08/25/2008

CUSTOMER:	IQBAL SHAHNAWAZ 30155 DRIAR HAVEN LN CORONA,CA 92882

LINE #	QTY	DESCRIPTION	REMARKS	UNIT PRICE	TOTAL
1	1.00	LOCATABLE MINERALS / MINING CLAIMS-NOT NEW-UNADJUD,ONE AUTH NO. ONLY / MINING CLAIM MONEY RECEIVED (455) **CASES:** AMC370341/$375.00	MAINT 2009 (3)	- n/a -	375.00
				TOTAL:	**$375.00**

PAYMENT INFORMATION

NOTE: Items will appear on credit card statement as "Bureau of Land Mgmt CO".

1	AMOUNT:	$375.00	POSTMARKED:	N/A
	TYPE:	CREDIT CARD	RECEIVED:	08/25/2008
	NAME:	SHAHNAWAZ, IQBAL 30155 DRIAR HAVEN LN CORONA CA 92882		
	CARD NO:	XXXXXXXXXXXX5018	AUTH CODE:	045349
	NAME ON CARD:	IQBAL SHAHNAWAZ		
	EXPIRES:	06/30/2011		
	SIGNATURE:			

REMARKS

This receipt was generated by the automated BLM Collections and Billing System and is a paper representation of a portion of the official electronic record contained therein.

Amc 370774

UNITED STATES
DEPARTMENT OF THE INTERIOR
BUREAU OF LAND MANAGEMENT

CREDIT CARD PAYMENT
FOR MINING CLAIM MAINTENANCE FEE

NAME TAMARA PORTER

ADDRESS PO BOX 1833

CITY BUCKEYE STATE AZ ZIP 85326

PHONE # (623) 326 2549

ENTERED INTO COMPUTER
SEP 13 2008 Address Updated! PB

[X] THIS IS A CHANGE OF ADDRESS

AMC NUMBER	CLAIM/SITE NAME
370784	YIPPEE
370785	HOORAY

ENTERED INTO COMPUTER
SEP 13 2008 PB

DATE STAMP

COUNT 2 $ 125- #250 INITIALS BB

TELEPHONE SUBMISSION - ACCURACY OF THE ABOVE INFORMATION IS THE RESPONSIBILITY OF THE CLAIMANT/OWNER

FOR OFFICIAL USE ONLY

DATE INITIALS VERIFIED

2008 AUG 28 A 11:08
PHOENIX, ARIZONA

United States Department of the Interior
Bureau of Land Management
BUSINESS & SUPPORT SVCS DIV
ONE N CENTRAL AVE SUITE 800
PHOENIX, AZ 85004 -4427
Phone: (602) 417-9200

Receipt

No: 1777197

Transaction #: 1835031
Date of Transaction: 09/02/2008

CUSTOMER:	TAMARA PORTER P O BOX 1833 BUCKEYE,AZ 85326

LINE #	QTY	DESCRIPTION	REMARKS	UNIT PRICE	TOTAL
1	1.00	LOCATABLE MINERALS / MINING CLAIMS-NOT NEW-UNADJUD,ONE AUTH NO. ONLY / MINING CLAIM MONEY RECEIVED (455) **CASES:** AMC370784/$250.00	MAINT 2009 (2)	- n/a -	250.00
				TOTAL:	**$250.00**

PAYMENT INFORMATION				
NOTE: Items will appear on credit card statement as "Bureau of Land Mgmt CO".				
1	AMOUNT:	$250.00	POSTMARKED:	N/A
	TYPE:	CREDIT CARD	RECEIVED:	09/02/2008
	NAME:	PORTER, TAMARA P O BOX 1833 BUCKEYE AZ 85326		
	CARD NO:	XXXXXXXXXXXX4930	AUTH CODE:	060812
	NAME ON CARD:	TAMARA PORTER		
	EXPIRES:	08/31/2009		
	SIGNATURE:			

REMARKS

This receipt was generated by the automated BLM Collections and Billing System and is a paper representation of a portion of the official electronic record contained therein.

07/22/2008

BLM REFUND $10 TO WALTER H. CHADDE, MINING CLAIM

Instructions to Accounts AMC370787 IS CLOSED,RECEIPT #1684153, TS

ADDRESS: WALTER H. CHADDE

Login ID 203

33575 S. TOPAZ RD

Entry Date 07/22/2008

BLACK CANYON CITY, AZ

Total Amount $10.00

85234

United States Department of the Interior
Bureau of Land Management
BUSINESS & SUPPORT SVCS DIV
ONE N CENTRAL AVE SUITE 800
PHOENIX, AZ 85004 -4427
Phone: (602) 417-9200

Receipt

No: 1684153

Transaction #: 1739760
Date of Transaction: 04/07/2008

CUSTOMER:	WALTER H CHADDE 33575 S TOPAZ RD BLACK CANYON CITY,AZ 85324

LINE #	QTY	DESCRIPTION	REMARKS	UNIT PRICE	TOTAL
1	1.00	LOCATABLE MINERALS / MINING CLAIMS-NOT NEW-UNADJUD,ONE AUTH NO. ONLY / MINING CLAIM MONEY RECEIVED (455) **CASES:** AMC370787/$10.00	POL 2008/1 WAV	- n/a -	10.00
				TOTAL:	**$10.00**

PAYMENT INFORMATION

1	AMOUNT:	$10.00	POSTMARKED:	4/1/08 0:00
	TYPE:	CHECK	RECEIVED:	04/04/2008
	CHECK NO:	3133		
	NAME:	CHADDE, WALTER H 33575 S TOPAZ RD BLACK CANYON CITY AZ 85324		

REMARKS

This receipt was generated by the automated BLM Collections and Billing System and is a paper representation of a portion of the official electronic record contained therein.

Form 3830-2
(March 2007)

UNITED STATES DEPARTMENT OF THE INTERIOR
BUREAU OF LAND MANAGEMENT

FMC

FORM APPROVED
OMB NO. 1004-0114
Expires: February 28, 2010

MAINTENANCE FEE WAIVER CERTIFICATION

SEE INSTRUCTIONS ON REVERSE

1. This small miner waiver is filed for the assessment year beginning at noon on September 1, 2007 and ending at noon on September 1, 2008.
2. The undersigned and all related parties owned ten or fewer mining claims, mill, or tunnel sites located and maintained on Federal lands in the United States of America on September 1, 2007.
3. The undersigned have performed the assessment work **required by law** for each mining claim listed **prior to filing this waiver** and understand that by filing this form; an affidavit of assessment work **must** be recorded by the December 30th following the filing of this waiver.
4. The undersigned understand that if the assessment work obligation has not yet come due under 30 U.S.C. 28 (for those claims in their first assessment year only); a notice of intent to hold reciting this condition **must** be recorded by the December 30th following the filing of this waiver.
5. The undersigned understand that mill and tunnel sites may also be listed upon this waiver and be waived from payment of the maintenance fee; and that a notice of intent to hold for these sites is required to be recorded by the December 30th immediately following the filing of this waiver.
6. The undersigned understand and acknowledge that pursuant to 43 U.S.C. 1212 and 18 U.S.C. 1001; the filing or recording of a false, fictitious, or fraudulent document with the Bureau of Land Management may result in a fine of up to $250,000, a prison term not to exceed five years, or both.
7. The mining claims, mill or tunnel sites for which this waiver from payment of the maintenance fees is requested are:

CLAIM OR SITE NAME	BLM RECORDATION SERIAL NUMBER
1. "GIMME SOME" 11½ IE 20 NE¼ SECTION	AMC 370787
2.	
3.	
4.	
5.	
6.	
7.	
8.	
9.	
10.	

The owner(s) (claimants) of the above mining claims and sites are:

WALTER CHADDE
(Owner's Name - Please Print)

Walter Chadde
(Owner's Signature)

33575 S. TOPAZ RD.
(Street or P.O. Box)

BLACK CANYON CITY (City) AZ (State) 85324 (Zip Code)

(Owner's Name - Please Print)

(Owner's Signature)

(Street or P.O. Box)

(City) (State) (Zip Code)

(Owner's Name - Please Print)

(Owner's Signature)

(Street or P.O. Box)

(City) (State) (Zip Code)

RECEIVED
B.L.M. AZ STATE OFFICE
2008 APR -4 A 7:22
PHOENIX, ARIZONA

(Continued on page 2)

(Owner's Name - Please Print)	(Owner's Signature)		
(Street or P.O. Box)	(City)	(State)	(Zip Code)
(Owner's Name - Please Print)	(Owner's Signature)		
(Street or P.O. Box)	(City)	(State)	(Zip Code)
(Owner's Name - Please Print)	(Owner's Signature)		
(Street or P.O. Box)	(City)	(State)	(Zip Code)
(Owner's Name - Please Print)	(Owner's Signature)		
(Street or P.O. Box)	(City)	(State)	(Zip Code)

INSTRUCTIONS

1. This certification is made under the provisions of § 1744 of Title 43 and § 28-28k of Title 30 of the United States Code; and the regulations thereunder (43 CFR Part 3830).
2. The claimant(s) **must** fill in the dates in paragraph 1 for the beginning and ending of the assessment year for which this waiver is sought.
3. The claimant(s) **must** fill in the date in paragraph 2 for the beginning of the assessment year for which this waiver is sought.
4. All claim and site names and Bureau of Land Management (BLM) serial numbers **must** be listed for the mining claims, mill sites, and tunnel sites for which the waiver is sought.
5. All owners of the mining claims, mill sites, and tunnel sites and their addresses **must** be given.
6. This waiver form **must** be signed by all the claimants or their designated agent, in original form. If an agent is designated, a notarized designation of agent, signed by all of the claimants with proper address given, **must** be submitted with this waiver.
7. This form **must** be filed no later than September 1st for the upcoming assessment year in the BLM State Office where the mining claims or sites are recorded, or the waiver cannot be granted by the BLM. (Example: to obtain a waiver for the assessment year 2000, which begins at noon on September 1, 1999, you **must** qualify for and file for a waiver no later than September 1, 1999, in the proper BLM State Office).
8. For all mining claims which require assessment work, you **must** record an affidavit of labor on or before the December 30th immediately following the filing of this waiver. For all other mining claims or sites waived, you must record a notice of intent to hold on or before the December 30th immediately following the filing of this waiver.
9. Mill and tunnel sites may also be listed upon this waiver and be waived from payment of the maintenance fee. A notice of intent to hold for these sites is required to be filed by the December 30th following the filing of this waiver.

NOTICE/BURDEN HOURS STATEMENT

The Privacy Act of 1974, *as amended,* and the regulation in 43 CFR 2.48(d) provide that you be furnished the following information in connection with the information required by this certification of waiver from rental fees.

AUTHORITY: 30 U.S.C. 28-28k; 43 U.S.C. 1201, 1457, 1740, and 1744; and 43 CFR 3830.

PRINCIPLE PURPOSE: This information is to be used to verify that the owner(s) (claimants) of a mining claim has complied with 30 U.S.C. 28f and is entitled to perform assessment work in lieu of paying the maintenance fee for the mining claims listed on this form.

ROUTINE USE: (1) Adjudication of the claimant(s) certification of waiver from paying the maintenance fee otherwise required by 30 U.S.C. 28f. (2) Disclosure may be made to appropriate Federal agencies when location is made within the agency's geographic area of responsibility. (3) Information from the record and/or the record will be transferred to the appropriate Federal, State, or local agency, or a member of the public in response to a specific request for pertinent information. (4) Information may also be provided to the Department of Justice or in a proceeding before a court or adjudicative body; or to Federal, State, local or foreign agencies when needed for enforcement of civil or criminal codes or applicable regulations concerning title rights upon the public land.

EFFECT OF NOT PROVIDING INFORMATION: Disclosure of this information is required by 30 U.S.C. 28f and 43 CFR Part 3830 for those qualified claimants wishing to take the small miner waiver allowed. Failure to supply the information required in this form to support the claimants certification of waiver from payment of the otherwise required maintenance fees will result in the waiver being disallowed and the mining claims subject to forfeiture by BLM under 30 U.S.C. 28i.

The Paperwork Reduction Act of 1995 requires us to inform you that:

This information is being collected to allow the BLM to determine if you qualify for a waiver from the payment of $100 per mining claim or site maintenance fee established in 30 U.S.C. 28f and the implementing regulations at 43 CFR 3830. A response to this request is required in accordance with the statute to obtain your benefit.

BLM would like you to know that you do not have to respond to this, or any other, Federal agency-sponsored information collection unless it displays a currently valid OMB control number.

Public reporting burden for this form is estimated to average 20 minutes (.33 hours) per response, including time to review instructions, gathering and maintaining data, and completing and reviewing the form. Direct comments regarding this burden estimate, or any other aspect of this form, to the U.S. Department of the Interior, Bureau of Land Management, (1004-0114) Bureau Information Collection Clearance Officer (WO-630), Mail Stop 401 LS, 1849 C St., N.W., Washington, D.C. 20240.

FOR OFFICIAL USE ONLY

RECEIVED
B.L.M. AZ STATE OFFICE
2008 APR -4 A 11:23
PHOENIX, ARIZONA

When Recorded Return Document to:
WALTER CHADDE
33575 S. TOPAZ RD.
BLACK CANYON CITY, AZ 85324

☐ Check here is this is a change of address.

Telephone: 909. 767. 5231

E-mail address: waltsbooks@yahoo.com

AFFIDAVIT OF PERFORMANCE OF ANNUAL WORK

BLM Date Stamp

RECEIVED
B.L.M. AZ STATE OFFICE
2008 APR -4 A 7:23
PHOENIX, ARIZONA

1. State of Arizona, County of YAVAPAI ss:
2. I (Name) WALTER CHADDE
3. Reside at (Address) 33575 S. TOPAZ RD.

City BLACK CANYON CITY County YAVAPAI

State AZ Zip 85324 being duly sworn, depose and say that I am a citizen of the United States, more than eighteen years of age, and that all of the facts set forth in this affidavit, subject to the provisions and penalties of 18 U.S.C. 1001 pertaining to the filing of false, fictitious, or fraudulent statements with the United States, are true and correct according to the best of my knowledge, information and belief.

4. Owner's name and address (If not shown in Items 1-3 above). _____

5. That I am personally acquainted with the mining claim(s). The work and improvements were made by and at the expense of the owner(s) of said claim(s). Said contiguous group of claims, listed on this document, are situated in the _____ (optional) Mining District; YAVAPAI County, Arizona.

Line No.	AMC NUMBER	CLAIM/SITE NAME	COUNTY RECORDER DATA (If available)	TWP	RNG	SEC
1	370787	GIMME SOME		11½N	1E	20
2						
3						
4						
5						
6						

BLM
Date
Stamp

2008 APR -4 A 7:28
PHOENIX, ARIZONA
RECEIVED
B.L.M. AZ STATE OFFICE

7						
8						
9						
10						

6. That between the dates starting at 12 o'clock noon on September 1, 20 07 and ending at 12 o'clock noon on September 1, 20 08 at least $ 500.00 dollars worth of work and improvements were done and performed upon said claim(s) or upon one or more of a contiguous group of claims for the benefit of all, wholly or partly outside of a contiguous group of claims for the benefit of all, not including the location work.

7. That the following persons were employed to perform the work and improvements described herein: KAREN SNYDER, WALTER CHADDE

8. That the work and improvements performed were: PROSPECTING WASHS WITH METAL DETECTORS, CLEAN UP.

9. Dated: March 31, 2008 Signature: Walter Herbert Chadde

SUBSCRIBED AND SWORN TO before me, a Notary Public, this 31 day of March 2008

By: Walter Herbert Chadde

Notary Public

My Commission Expires Nov. 14, 2011

OFFICIAL SEAL
BRANISLAV VUJIC
NOTARY PUBLIC - State of Arizona
MARICOPA COUNTY
My Comm. Expires Nov. 14, 2011

Bureau of Land Management
Arizona State Office
www.az.blm.gov

No. of Claims: 1 x $10 = 10
Check No.: 3133 Init. HMC
Receipt No.: 1684153
For BLM Use Only

Form: MCF108
Revised Jan. 2006
Page 2 of 2

This form is available from the **Arizona Department of Mines & Mineral Resources** and may be reproduced.

WALTER CHADDE
33575 S. TOPAZ RD.
BLACK CANYON CITY, AZ 85324

PHOENIX AZ 850
01 APR 2008 PM 7 L

RECEIVED
B.L.M. AZ STATE OFFICE
2008 APR -4 A 7:22
PHOENIX, ARIZONA

BUREAU OF LAND MANAGEMENT
ONE NORTH CENTAL AVE.
SUITE 800
PHOENIX, AZ 85004-4427

850044427

United States Department of the Interior
Bureau of Land Management
BUSINESS & SUPPORT SVCS DIV
ONE N CENTRAL AVE SUITE 800
PHOENIX, AZ 85004 -4427
Phone: (602) 417-9200

Receipt

No: 1684153

Transaction #: 1739760
Date of Transaction: 04/07/2008

CUSTOMER:	WALTER H CHADDE 33575 S TOPAZ RD BLACK CANYON CITY,AZ 85324

LINE #	QTY	DESCRIPTION	REMARKS	UNIT PRICE	TOTAL
1	1.00	LOCATABLE MINERALS / MINING CLAIMS-NOT NEW-UNADJUD,ONE AUTH NO. ONLY / MINING CLAIM MONEY RECEIVED (455) **CASES:** AMC370787/$10.00	POL 2008/1 WAV	- n/a -	10.00
				TOTAL:	**$10.00**

PAYMENT INFORMATION

1	AMOUNT:	$10.00	POSTMARKED:	4/1/08 0:00
	TYPE:	CHECK	RECEIVED:	04/04/2008
	CHECK NO:	3133		
	NAME:	CHADDE, WALTER H 33575 S TOPAZ RD BLACK CANYON CITY AZ 85324		

REMARKS

This receipt was generated by the automated BLM Collections and Billing System and is a paper representation of a portion of the official electronic record contained therein.

I

United States Department of the Interior
Bureau of Land Management
BUSINESS & SUPPORT SVCS DIV
ONE N CENTRAL AVE SUITE 800
PHOENIX, AZ 85004 -4427
Phone: (602) 417-9200

Receipt No: 1684153

Transaction #: 1739760
Date of Transaction: 04/07/2008

CUSTOMER:

WALTER H CHADDE
33575 S TOPAZ RD
BLACK CANYON CITY,AZ 85324 US

LINE #	QTY	DESCRIPTION	REMARKS	UNIT PRICE	TOTAL
1	1.00	LOCATABLE MINERALS / MINING CLAIMS-NOT NEW-UNADJUD,ONE AUTH NO. ONLY / MINING CLAIM MONEY RECEIVED **CASES:** AMC370787/$10.00	POL 2008/1 WAV	- n/a -	10.00
				TOTAL:	**$10.00**

PAYMENT INFORMATION

1	AMOUNT:	10.00	POSTMARKED:	04/01/2008
	TYPE:	CHECK	RECEIVED:	04/04/2008
	CHECK NO:	3133		
	NAME:	CHADDE, WALTER H 33575 S TOPAZ RD BLACK CANYON CITY AZ 85324 US		

REMARKS

This receipt was generated by the automated BLM Collections and Billing System and is a paper representation of a portion of the official electronic record contained therein.

DATE: 06/13/2011

MINING CLAIM SERIAL #'S: AMC370787

RECEIPT #: 1684153

CLAIMANT: WALTER CHADDE

EARNED MONEY TO CASE DOLLAR AMOUNT: $10

REASON: PROCESSING FEE PAID ON CLOSED CLAIM. EARNED FEE

ADJUDICATOR: TONY SMITH

Form 3830-2
(March 2007)

UNITED STATES DEPARTMENT OF THE INTERIOR
BUREAU OF LAND MANAGEMENT

FORM APPROVED
OMB NO. 1004-0114
Expires: February 28, 2010

MAINTENANCE FEE WAIVER CERTIFICATION

SEE INSTRUCTIONS ON REVERSE

1. This small miner waiver is filed for the assessment year beginning at noon on September 1, 2006 and ending at noon on September 1 2007.
2. The undersigned and all related parties owned ten or fewer mining claims, mill, or tunnel sites located and maintained on Federal lands in the United States of America on September 1, 2007
3. The undersigned have performed the assessment work **required by law** for each mining claim listed **prior to filing this waiver** and understand that by filing this form; an affidavit of assessment work **must** be recorded by the December 30th following the filing of this waiver.
4. The undersigned understand that if the assessment work obligation has not yet come due under 30 U.S.C. 28 (for those claims in their first assessment year only); a notice of intent to hold reciting this condition **must** be recorded by the December 30th following the filing of this waiver.
5. The undersigned understand that mill and tunnel sites may also be listed upon this waiver and be waived from payment of the maintenance fee; and that a notice of intent to hold for these sites is required to be recorded by the December 30th immediately following the filing of this waiver.
6. The undersigned understand and acknowledge that pursuant to 43 U.S.C. 1212 and 18 U.S.C. 1001; the filing or recording of a false, fictitious, or fraudulent document with the Bureau of Land Management may result in a fine of up to $250,000, a prison term not to exceed five years, or both.
7. The mining claims, mill or tunnel sites for which this waiver from payment of the maintenance fees is requested are:

CLAIM OR SITE NAME	BLM RECORDATION SERIAL NUMBER
1. "GIMME SOME"	AMC 370787
2.	
3.	
4.	
5.	
6.	
7.	
8.	
9.	
10.	

The owner(s) (claimants) of the above mining claims and sites are:

WALTER CHADDE
(Owner's Name - Please Print)

Walter Chadde
(Owner's Signature)

33515 S. TOPAZ RD.
(Street or P.O. Box)

BLACK CANYON CITY AZ 85324
(City) (State) (Zip Code)

(Owner's Name - Please Print)

(Owner's Signature)

(Street or P.O. Box)

(City) (State) (Zip Code)

(Owner's Name - Please Print)

(Owner's Signature)

(Street or P.O. Box)

(City) (State) (Zip Code)

RECEIVED
BLM AZ STATE OFFICE
2008 MAR 31 P 1:
FILED WITH BLM BUT NOT
ACCEPTED IN AZ. THIS DATE.

(Continued on page 2)

AMC355567
AMC356819
AMC356934
AMC357044
AMC361175
AMC363175
AMC364287
AMC364653
AMC364750
AMC364975
AMC365113
AMC365246
AMC365936
AMC369054
AMC369635
AMC369706
AMC369938
AMC370040
AMC370774
AMC370948
AMC371577
AMC371715
AMC372543
AMC372636
AMC373746
AMC373857
AMC374507
AMC374696
AMC374709
AMC374737
AMC374744
AMC375139
AMC375150
AMC375986
AMC375993
AMC376366
AMC376657
AMC381778
AMC383827
AMC385068

SENDER: COMPLETE THIS SECTION

- Complete items 1, 2, and 3. Also complete item 4 if Restricted Delivery is desired.
- Print your name and address on the reverse so that we can return the card to you.
- Attach this card to the back of the mailpiece, or on the front if space permits.

1. Article Addressed to: NOV 07 2007

Jack Tucker, et al
P.O. Box 265
Wickenburg, Arizona 85358

933(AB) 355567, 356819, 356934, 357044, 361175, 363175, 364287, 364653, 364750, 364975, 365113, 365246, 365936, 369054, 369635, 369706, 369938, 370040, 370774, 370948, 371577, 371715, 372543, 372636, 373746, 373857, 374507, 374696, 374709, 374737, 374744, 375139, 375150, 375986, 375993, 376366, 376657, 381778, 383827, 385068.

COMPLETE THIS SECTION ON DELIVERY

A. Signature
X Lisa Tucker 11/10/07 ☐ Agent ☐ Addressee

B. Received by (Printed Name) LISA TUCKER C. Date of Delivery

D. Is delivery address different from item 1? ☐ Yes
If YES, enter delivery address below: ☐ No

3. Service Type
☑ Certified Mail ☐ Express Mail
☐ Registered ☑ Return Receipt for Merchandise
☐ Insured Mail ☐ C.O.D.

4. Restricted Delivery? (Extra Fee) ☐ Yes

2. Article Number (Transfer from service la) 7006 2760 0005 5867 3581

PS Form 3811, February 2004 Domestic Return Receipt 102595-02-M-1540

SENDER: COMPLETE THIS SECTION

- Complete items 1, 2, and 3. Also complete item 4 if Restricted Delivery is desired.
- Print your name and address on the reverse so that we can return the card to you.
- Attach this card to the back of the mailpiece, or on the front if space permits.

1. Article Addressed to: NOV 07 2007

David and Brandy Tucker
2290 W. Wickenburg Way
Wickenburg, Arizona 85390

933(AB) 355567, 356819, 356934, 357044, 361175, 363175, 364287, 364653, 364750, 364975, 365113, 365246, 365936, 369054, 369635, 369706, 369938, 370040, 370774, 370948, 371577, 371715, 372543, 372636, 373746, 373857, 374507, 374696, 374709, 374737, 374744, 375139, 375150, 375986, 375993, 376366, 376657, 381778, 383827, 385068.

COMPLETE THIS SECTION ON DELIVERY

A. Signature
X Lisa Tucker 11/10/07 ☐ Agent ☐ Addressee

B. Received by (Printed Name) LISA TUCKER C. Date of Delivery

D. Is delivery address different from item 1? ☐ Yes
If YES, enter delivery address below: ☐ No

3. Service Type
☑ Certified Mail ☐ Express Mail
☐ Registered ☑ Return Receipt for Merchandise
☐ Insured Mail ☐ C.O.D.

4. Restricted Delivery? (Extra Fee) ☐ Yes

2. Article Number (Transfer from service label) 7006 2760 0005 5867 3611

PS Form 3811, February 2004 Domestic Return Receipt 102595-02-M-1540

SENDER: COMPLETE THIS SECTION

- Complete items 1, 2, and 3. Also complete item 4 if Restricted Delivery is desired.
- Print your name and address on the reverse so that we can return the card to you.
- Attach this card to the back of the mailpiece, or on the front if space permits.

1. Article Addressed to: NOV 07 2007

Russell Parken
P.O. Box 4063
Arizona City, Arizona 85223

933(AB) 355567, 356819, 356934, 357044, 361175, 363175, 364287, 364653, 364750, 364975, 365113, 365246, 365936, 369054, 369635, 369706, 369938, 370040, 370774, 370948, 371577, 371715, 372543, 372636, 373746, 373857, 374507, 374696, 374709, 374737, 374744, 375139, 375150, 375986, 375993, 376366, 376657, 381778, 383827, 385068.

COMPLETE THIS SECTION ON DELIVERY

A. Signature
X ☐ Agent ☐ Addressee

B. Received by (Printed Name) KRISS PARKEN C. Date of Delivery

D. Is delivery address different from item 1? ☐ Yes
If YES, enter delivery address below: ☐ No

NOV 10 2007 USPS

3. Service Type
☑ Certified Mail ☐ Express Mail
☐ Registered ☑ Return Receipt for Merchandise
☐ Insured Mail ☐ C.O.D.

4. Restricted Delivery? (Extra Fee) ☐ Yes

2. Article Number (Transfer from service label) 7006 2760 0005 5867 3659

PS Form 3811, February 2004 Domestic Return Receipt 102595-02-M-1540

SENDER: COMPLETE THIS SECTION

- Complete items 1, 2, and 3. Also complete item 4 if Restricted Delivery is desired.
- Print your name and address on the reverse so that we can return the card to you.
- Attach this card to the back of the mailpiece, or on the front if space permits.

1. Article Addressed to: NOV 07 2007

Max Strickman
6303 W. Acapulco Lane
Glendale, Arizona 85306

933(AB) 355567, 356819, 356934, 357044, 361175, 363175, 364287, 364653, 364750, 364975, 365113, 365246, 365936, 369054, 369635, 369706, 369938, 370040, 370774, 370948, 371577, 371715, 372543, 372636, 373746, 373857, 374507, 374696, 374709, 374737, 374744, 375139, 375150, 375986, 375993, 376366, 376657, 381778, 383827, 385068.

COMPLETE THIS SECTION ON DELIVERY

A. Signature
X ☐ Agent ☐ Addressee

B. Received by (Printed Name) C. Date of Delivery

D. Is delivery address different from item 1? ☐ Yes
If YES, enter delivery address below: ☐ No

GLENDALE AZ 852 NOV 9 2007 USPS

3. Service Type
☑ Certified Mail ☐ Express Mail
☐ Registered ☑ Return Receipt for Merchandise
☐ Insured Mail ☐ C.O.D.

4. Restricted Delivery? (Extra Fee) ☐ Yes

2. Article Number (Transfer from service label) 7005 3110 0000 2181 7305

UNITED STATES POSTAL SERVICE

First-Class Mail
Postage & Fees Paid
USPS
Permit No. G-10

• Sender: Please print your name, address, and ZIP+4 in this box •

AZ
933

U.S. DEPARTMENT OF THE INTERIOR
BUREAU OF LAND MANAGEMENT
ARIZONA STATE OFFICE
ONE NORTH CENTRAL AVE. SUITE 800
PHOENIX, ARIZONA 85004-4427

RECEIVED
BUREAU OF
LAND MANAGEMENT
2001 NOV 13 P 2:43
ARIZONA
STATE OFFICE
PHOENIX, ARIZONA

UNITED STATES POSTAL SERVICE

First-Class Mail
Postage & Fees Paid
USPS
Permit No. G-10

• Sender: Please print your name, address, and ZIP+4 in this box •

AZ
933

U.S. DEPARTMENT OF THE INTERIOR
BUREAU OF LAND MANAGEMENT
ARIZONA STATE OFFICE
ONE NORTH CENTRAL AVE. SUITE 800
PHOENIX, ARIZONA 85004-4427

RECEIVED
BUREAU OF
LAND MANAGEMENT
2001 NOV 13 P 2:43
ARIZONA
STATE OFFICE
PHOENIX, ARIZONA

UNITED STATES POSTAL SERVICE

First-Class Mail
Postage & Fees Paid
USPS
Permit No. G-10

• Sender: Please print your name, address, and ZIP+4 in this box •

AZ
933

U.S. DEPARTMENT OF THE INTERIOR
BUREAU OF LAND MANAGEMENT
ARIZONA STATE OFFICE
ONE NORTH CENTRAL AVE. SUITE 800
PHOENIX, ARIZONA 85004-4427

RECEIVED
BUREAU OF
LAND MANAGEMENT
2001 NOV 13 P 2:45
ARIZONA
STATE OFFICE
PHOENIX, ARIZONA

UNITED STATES POSTAL SERVICE

First-Class Mail
Postage & Fees Paid
USPS
Permit No. G-10

AZ
933 • Sender: Please print your name, address, and ZIP+4 in this box •

U.S. DEPARTMENT OF THE INTERIOR
BUREAU OF LAND MANAGEMENT
ARIZONA STATE OFFICE
ONE NORTH CENTRAL AVE. SUITE 800
PHOENIX, ARIZONA 85004-4427

RECEIVED
BUREAU OF
LAND MANAGEMENT
2001 NOV 13 P 2:43
ARIZONA
STATE OFFICE
PHOENIX, ARIZONA

CERTIFIED MAIL™

UNITED STATES
DEPARTMENT OF THE INTERIOR
Bureau of Land Management
Arizona State Office
One N. Central Avenue, Suite 800
Phoenix, AZ 85004-4427

7005 3110 0000 2181 7329

U.S. OFFICIAL MAIL
PENALTY FOR
PRIVATE USE $300

UNITED STATES POSTAGE
PITNEY BOWES

02 1A $ 00.41⁰
0004205804 NOV 08 2007
MAILED FROM ZIP CODE 85004

AZ
933

OFFICIAL BUSINESS
PENALTY FOR PRIVATE USE $300

BUREAU OF LAND MANAGEMENT
2007 NOV 15 A
STATE OFFICE
PHOENIX, ARIZONA

NOV 08 2007

Nicole, Steve, Robert, and Keith Morris
P.O. Box 1128
Gilbert, Arizona 85299

U.S. OFFICIAL MAIL

NIXIE 850 DE 1 00 11/15/07
RETURN TO SENDER
ATTEMPTED - NOT KNOWN
UNABLE TO FORWARD
BC: 85004442700 *1514-21189-08-35

85004@4427

CERTIFIED MAIL™

UNITED STATES
DEPARTMENT OF THE INTERIOR
Bureau of Land Management
Arizona State Office
One N. Central Avenue, Suite 800
Phoenix, AZ 85004-4427

7006 2760 0005 5867 3604

U.S. OFFICIAL MAIL
PENALTY FOR
PRIVATE USE $300

UNITED STATES POSTAGE
PITNEY BOWES

02 1A $ 05.21⁰
0004205804 NOV 08 2007
MAILED FROM ZIP CODE 85004

AZ
933

OFFICIAL BUSINESS
PENALTY FOR PRIVATE USE $300

ref
27 w
11/13

Penny and Anthony Crepezzi
2012 Teakwood
Toms River New Jersey 08540

NIXIE 086 DE 1 00 11/17/07
RETURN TO SENDER
REFUSED
UNABLE TO FORWARD
BC: 85004442700 *2514-05832-08-36

85004@4427

PLACE STICKER AT TOP OF ENVELOPE TO THE RIGHT

SENDER: *COMPLETE THIS SECTION*

- Complete items 1, 2, and 3. Also complete item 4 if Restricted Delivery is desired.
- Print your name and address on the reverse so that we can return the card to you.
- Attach this card to the back of the mailpiece, or on the front if space permits.

1. Article Addressed to: NOV 07 2007

Nicole, Steve, Robert, and Keith Morris
P.O. Box 1128
Gilbert, Arizona 85299

933(AB) 355567, 356819, 356934, 357044, 361175, 363175, 364287, 364653, 364750, 364975, 365103, 365246, 365936, 369054, 369635, 369706, 369938, 370040, 370774, 370948, 371577, 371715, 372543, 372636, 373746, 373857, 374507, 374696, 374709, 374737, 374744, 375139, 375150, 375986, 375993, 376366, 376657, 381778, 383827, 385068,

COMPLETE THIS SECTION ON DELIVERY

A. Signature
X ☐ Agent ☐ Addressee

B. Received by *(Printed Name)* | C. Date of Delivery

D. Is delivery address different from item 1? ☐ Yes
If YES, enter delivery address below: ☐ No

3. Service Type
■ Certified Mail ☐ Express Mail
☐ Registered ■ Return Receipt for Merchandise
☐ Insured Mail ☐ C.O.D.

4. Restricted Delivery? *(Extra Fee)* ☐ Yes

2. Article Number
(Transfer from service lat 7005 3110 0000 2181 7329

PS Form 3811, February 2004 Domestic Return Receipt 102595-02-M-1540

PLACE STICKER AT TOP OF ENVELOPE TO THE RIGHT
OF THE RETURN ADDRESS. FOLD AT DOTTED LINE

SENDER: *COMPLETE THIS SECTION*

- Complete items 1, 2, and 3. Also complete item 4 if Restricted Delivery is desired.
- Print your name and address on the reverse so that we can return the card to you.
- Attach this card to the back of the mailpiece, or on the front if space permits.

1. Article Addressed to: NOV 07 2007

Penny and Anthony Crepezzi
2012 Teakwood
Toms River, New Jersey 08540

933(AB) 355567, 356819, 356934, 357044, 361175, 363175, 364287, 364653, 364750, 364975, 365103, 365246, 365936, 369054, 369635, 369706, 369938, 370040, 370774, 370948, 371577, 371715, 372543, 372636, 373746, 373857, 374507, 374696, 374709, 374737, 374744, 375139, 375150, 375986, 375993, 376366, 376657, 381778, 383827, 385068,

COMPLETE THIS SECTION ON DELIVERY

A. Signature
X ☐ Agent ☐ Addressee

B. Received by *(Printed Name)* | C. Date of Delivery

D. Is delivery address different from item 1? ☐ Yes
If YES, enter delivery address below: ☐ No

3. Service Type
■ Certified Mail ☐ Express Mail
☐ Registered ■ Return Receipt for Merchandise
☐ Insured Mail ☐ C.O.D.

4. Restricted Delivery? *(Extra Fee)* ☐ Yes

2. Article Number
(Transfer from service labe 7006 2760 0005 5867 3604

PS Form 3811, February 2004 Domestic Return Receipt 102595-02-M-1540

SENDER: COMPLETE THIS SECTION

- Complete items 1, 2, and 3. Also complete item 4 if Restricted Delivery is desired.
- Print your name and address on the reverse so that we can return the card to you.
- Attach this card to the back of the mailpiece, or on the front if space permits.

1. Article Addressed to: NOV 07 2007

Robert, Lucille, Dale, and Steve McAllister
Paul Bryan
8187 S. 3200 W.
W. Jordan, Utah 84088

333(AB) 355587, 356869, 356934, 357044, 38175, 383975, 384287, 384853, 384750, 384875, 385163, 385248, 385838, 389054, 389635, 389708, 389838, 370040, 370774, 370948, 371577, 371715, 372543, 372638, 373748, 373857, 374507, 374686, 374708, 374737, 374744, 375139, 375150, 375886, 375993, 376386, 376857, 381778, 383827, 385068,

COMPLETE THIS SECTION ON DELIVERY

A. Signature: X [signature] ☐ Agent ☐ Addressee

B. Received by (Printed Name) | C. Date of Delivery: 11-13

D. Is delivery address different from item 1? ☐ Yes
If YES, enter delivery address below: ☐ No

3. Service Type
☒ Certified Mail ☐ Express Mail
☐ Registered ☒ Return Receipt for Merchandise
☐ Insured Mail ☐ C.O.D.

4. Restricted Delivery? (Extra Fee) ☐ Yes

2. Article Number (Transfer from service label): 7006 2760 0005 5867 3598

PS Form 3811, February 2004 Domestic Return Receipt 102595-02-M-1540

SENDER: COMPLETE THIS SECTION

- Complete items 1, 2, and 3. Also complete item 4 if Restricted Delivery is desired.
- Print your name and address on the reverse so that we can return the card to you.
- Attach this card to the back of the mailpiece, or on the front if space permits.

1. Article Addressed to: NOV 07 2007

David Zink
1996 Black Hawk Circle
Prescott, Arizona 86303

333(AB) 355587, 356869, 356934, 357044, 38175, 383975, 384287, 384853, 384750, 384875, 385163, 385248, 385838, 389054, 389635, 389708, 389838, 370040, 370774, 370948, 371577, 371715, 372543, 372638, 373748, 373857, 374507, 374686, 374708, 374737, 374744, 375139, 375150, 375886, 375993, 376386, 376857, 381778, 383827, 385068,

COMPLETE THIS SECTION ON DELIVERY

A. Signature: X [signature] ☐ Agent ☐ Addressee

B. Received by (Printed Name): [illegible] | C. Date of Delivery: 11-9-07

D. Is delivery address different from item 1? ☐ Yes
If YES, enter delivery address below: ☒ No

3. Service Type
☒ Certified Mail ☐ Express Mail
☐ Registered ☒ Return Receipt for Merchandise
☐ Insured Mail ☐ C.O.D.

4. Restricted Delivery? (Extra Fee) ☐ Yes

2. Article Number (Transfer from s): 7006 2760 0005 5867 3642

PS Form 3811, February 2004 Domestic Return Receipt 102595-02-M-1540

SENDER: COMPLETE THIS SECTION

- Complete items 1, 2, and 3. Also complete item 4 if Restricted Delivery is desired.
- Print your name and address on the reverse so that we can return the card to you.
- Attach this card to the back of the mailpiece, or on the front if space permits.

1. Article Addressed to: NOV 07 2007

David G. Jones
P.O. Box 728
Marco Island, Florida 34146

333(AB) 355587, 356869, 356934, 357044, 38175, 383975, 384287, 384853, 384750, 384875, 385163, 385248, 385838, 389054, 389635, 389708, 389838, 370040, 370774, 370948, 371577, 371715, 372543, 372638, 373748, 373857, 374507, 374686, 374708, 374737, 374744, 375139, 375150, 375886, 375993, 376386, 376857, 381778, 383827, 385068,

COMPLETE THIS SECTION ON DELIVERY

A. Signature: X [signature] ☐ Agent ☐ Addressee

B. Received by (Printed Name): David G Jones | C. Date of Delivery

D. Is delivery address different from item 1? ☐ Yes
If YES, enter delivery address below: ☐ No

MARCO ISLAND FL NOV 13 2007 33937

3. Service Type
☒ Certified Mail ☐ Express Mail
☐ Registered ☒ Return Receipt for Merchandise
☐ Insured Mail ☐ C.O.D.

4. Restricted Delivery? (Extra Fee) ☐ Yes

1. Article Number (Transfer from service label): 7005 3110 0000 2181 7312

PS Form 3811, February 2004 Domestic Return Receipt 102595-02-M-1540


UNITED STATES POSTAL SERVICE
13 NOV 2007 PM
• Sender: Please print your name, address, and ZIP+4 in this box •
AZ
933
U.S. DEPARTMENT OF THE INTERIOR
BUREAU OF LAND MANAGEMENT
ARIZONA STATE OFFICE
ONE NORTH CENTRAL AVE, SUITE 800
PHOENIX, ARIZONA 85004-4427
RECEIVED
BUREAU OF
AND MANAGEMENT


UNITED STATES POSTAL SERVICE
First-Class Mail
Postage & Fees Paid
USPS
Permit No. G-10
• Sender: Please print your name, address, and ZIP+4 in this box •
AZ
933
U.S. DEPARTMENT OF THE INTERIOR
BUREAU OF LAND MANAGEMENT
ARIZONA STATE OFFICE
ONE NORTH CENTRAL AVE, SUITE 800
PHOENIX, ARIZONA 85004-4427


UNITED STATES POSTAL SERVICE
13 NOV 2007 PM
AZ
933
U.S. DEPARTMENT OF THE INTERIOR
ONE NORTH CENTRAL AVE, SUITE 800
PHOENIX, ARIZONA 85004-4427
RECEIVED
BUREAU OF
AND MANAGEMENT

SENDER: COMPLETE THIS SECTION

- Complete items 1, 2, and 3. Also complete item 4 if Restricted Delivery is desired.
- Print your name and address on the reverse so that we can return the card to you.
- Attach this card to the back of the mailpiece, or on the front if space permits.

1. Article Addressed to: NOV 07 2007

Samantha Brown
6310 Wind Ridge Court
Princeton Jct, New Jersey [redacted]

933(AB) 355567, 356819, 356934, 357044, 361175, 363175, 364287, 364653, 364750, 364975, 365103, 365248, 365936, 369054, 369635, 369706, 369938, 370040, 370774, 370948, 371577, 37715, 372543, 372638, 373748, 373857, 374507, 374698, 374709, 374737, 374744, 375139, 375150, 375986, 375993, 376366, 376657, 381778, 383827, 385068.

COMPLETE THIS SECTION ON DELIVERY

A. Signature
X [signature] ☐ Agent ☐ Addressee

B. Received by (Printed Name) | C. Date of Delivery
11-27

D. Is delivery address different from item 1? ☐ Yes
If YES, enter delivery address below: ☐ No

3. Service Type
☑ Certified Mail ☐ Express Mail
☐ Registered ☑ Return Receipt for Merchandise
☐ Insured Mail ☐ C.O.D.

4. Restricted Delivery? (Extra Fee) ☐ Yes

2. Article Number (Transfer from service l 7006 2760 0005 5867 3628

PS Form 3811, February 2004 Domestic Return Receipt 102595-02-M-1540

SENDER: COMPLETE THIS SECTION

- Complete items 1, 2, and 3. Also complete item 4 if Restricted Delivery is desired.
- Print your name and address on the reverse so that we can return the card to you.
- Attach this card to the back of the mailpiece, or on the front if space permits.

1. Article Addressed to: NOV 07 2007

Daniel Rose
5513 Osage Avenue
Sierra Vista, Arizona 85650

933(AB) 355567, 356819, 356934, 357044, 361175, 363175, 364287, 364653, 364750, 364975, 365103, 365248, 365936, 369054, 369635, 369706, 369938, 370040, 370774, 370948, 371577, 37715, 372543, 372638, 373748, 373857, 374507, 374698, 374709, 374737, 374744, 375139, 375150, 375986, 375993, 376366, 376657, 381778, 383827, 385068.

COMPLETE THIS SECTION ON DELIVERY

A. Signature
X [signature] ☐ Agent ☐ Addressee

B. Received by (Printed Name) DANIEL L. ROSE | C. Date of Delivery 11/13/07

D. Is delivery address different from item 1? ☐ Yes
If YES, enter delivery address below: ☐ No

3. Service Type
☑ Certified Mail ☐ Express Mail
☐ Registered ☑ Return Receipt for Merchandise
☐ Insured Mail ☐ C.O.D.

4. Restricted Delivery? (Extra Fee) ☐ Yes

2. Article Number (Transfer from service 7006 2760 0005 5867 3635

PS Form 3811, February 2004 Domestic Return Receipt 102595-02-M-1540

UNITED STATES POSTAL SERVICE

First-Class Mail
Postage & Fees Paid
USPS
Permit No. G-10

• Sender: Please print your name, address, and ZIP+4 in this box •

AZ
933

U.S. DEPARTMENT OF THE INTERIOR
BUREAU OF LAND MANAGEMENT
ARIZONA STATE OFFICE
ONE NORTH CENTRAL AVE. SUITE 800
PHOENIX, ARIZONA 85004-4427

PHOENIX, ARIZONA
STATE OFFICE
ARIZONA

2007 NOV 29 A 10:33

RECEIVED
BUREAU OF
LAND MANAGEMENT

UNITED STATES POSTAL SERVICE

PHOENIX AZ 85

13 NOV 2007 PM 3 L

First-Class Mail
Postage & Fees Paid
USPS
Permit No. G-10

• Sender: Please print your name, address, and ZIP+4 in this box •

AZ
933

U.S. DEPARTMENT OF THE INTERIOR
BUREAU OF LAND MANAGEMENT
ARIZONA STATE OFFICE
ONE NORTH CENTRAL AVE. SUITE 800
PHOENIX, ARIZONA 85004-4427

PHOENIX, ARIZONA
STATE OFFICE
ARIZONA

2007 NOV 19 A 7:46

RECEIVED
BUREAU OF
LAND MANAGEMENT

OFFICIAL COPIES /CF/ /SD READ/ /GROUP/ /SECTION/ /AUTHOR

A. Bunda 11/7/07 Cert 11/7/07

November 07, 2007

In Reply Refer To:
3800 (AZ-933) AB

AMC355567	AMC364750	AMC369938	AMC373746	AMC375150
AMC356819	AMC364975	AMC370040	AMC373857	AMC375986
AMC356934	AMC365113	AMC370774	AMC374507	AMC375993
AMC357044	AMC365246	AMC370948	AMC374696	AMC376366
AMC361175	AMC365936	AMC371577	AMC374709	AMC376657
AMC363175	AMC369054	AMC371715	AMC374737	AMC381778
AMC364283	AMC369635	AMC372543	AMC374744	AMC383827
AMC364653	AMC369706	AMC372636	AMC375139	AMC385068

CERTIFIED MAIL - RETURN RECEIPT REQUESTED

NOTICE

✓Jack Tucker, J.B. Tucker	:	AMC355567, AMC356819, AMC356934,
Miners Creek, Mike Tucker	:	AMC357044, AMC361189, AMC363175,
Nicole, Steven, Robert, and Keith Morris	:	AMC364283, AMC364284, AMC364654,
Penny, Lisa, Adam, and Jason Brown	:	AMC364655, AMC364750, AMC364751,
Anthony and George Hansen	:	AMC364982, AMC365114, AMC365247,
Jenny, David, Jane, and Thomas Lee	:	AMC365248, AMC365942, AMC369057,
Mark, Carol, and Richard Davis	:	AMC369058, AMC369643, AMC369710,
John and Leslie Wall	:	AMC369951, AMC369956, AMC370052,
April Eidson, Kellie McAllister	:	AMC370774, AMC370779, AMC370948,
Samantha Hayes, Lisa Antell	:	AMC370949, AMC371587, AMC371716,
Michael Kent, Derek Carter	:	AMC371720, AMC371727, AMC371728,
Joe Rogan, Andy LaRussa	:	AMC371729, AMC372546, AMC372549,
Morris Stevens, Jon Giovanni	:	AMC372636 through AMC372639,
Frank Crepezzi	:	AMC373746, AMC373857, AMC373859,
P.O. Box 265	:	AMC373860, AMC373861, AMC374507,
Wickenburg, Arizona 85358	:	AMC374509, AMC374510, AMC374696,
CM-RRR #7006 2760 0005 5867 3581	:	AMC374697, AMC374702, AMC374706,
	:	AMC374707, AMC374709, AMC374713,
✓Robert, Lucille, Dale, and Steve McAllister	:	AMC374715, AMC374716, AMC374717,
Paul Bryan	:	AMC374737, AMC374738, AMC374739,
8187 S. 3200 W.	:	AMC374745, AMC375147, AMC375148,
W. Jordan, Utah 84088	:	AMC375139 through AMC375143,
CM-RRR #7006 2760 0005 5867 3598	:	AMC375150, AMC376658, AMC376659,

✓Penny and Anthony Crepezzi 2012 Teakwood Toms River, New Jersey 08540 CM-RRR #7006 2760 0005 5867 3604	:	AMC375989 through AMC375993, AMC376366 through AMC376372, AMC381778, AMC383827, AMC385068
✓David and Brandy Tucker 2290 W. Wickenburg Way Wickenburg, Arizona 85390 CM-RRR #7006 2760 0005 5867 3611	:	
✓Samantha Brown 6310 Wind Ridge Court Princeton Jct, New Jersey 08540 CM-RRR #7006 2760 0005 5867 3628	:	
✓Daniel Rose 5513 Osage Avenue Sierra Vista, Arizona 85650 CM-RRR #7006 2760 0005 5867 3635	:	
✓David Zink 1996 Black Hawk Circle Prescott, Arizona 86303 CM-RRR #7006 2760 0005 5867 3642	:	
✓Russell Parken P.O. Box 4063 Arizona City, Arizona 85223 CM-RRR #7006 2760 0005 5867 3659	:	
✓Max Strickman 6303 W. Acapulco Lane Glendale, Arizona 85306 CM-RRR #7005 3110 0000 2181 7305	:	
✓David G. Jones P.O. Box 728 Marco Island, Florida 34146 CM-RRR #7005 3110 0000 2181 7312	:	
✓Nicole, Steve, Robert, and Keith Morris P.O. Box 1128 Gilbert, Arizona 85299 CM-RRR #7005 3110 0000 2181 7329	:	

Additional Information Required

On August 13, and 27, 2007, we received Maintenance Fee Waiver Certifications (small miner wavier) and Affidavits of Labor for the 107 mining claims, including the 4 small miner waivers for the 20 claims denied in our Decision dated November 5, 2007. "Miners Creek, Jack Tucker" paid

the fees for the Affidavits of Labor for all 107 claims. The same person appears to have completed all of the documents. Lisa Tucker, who we understand is the wife of Jack Tucker, notarized all of the Affidavit of Labor. 34 of the 50 listed owners of these claims gave P.O. Box 265, Wickenburg, Arizona 85358, as their address, including Miners Creek and Jack Tucker, who is the owner of Miners Creek. As shown on the attachment, the Miners Creek website states that Miners Creek has over 60 mining claims in 6 states, 50 of which are in Arizona. These facts require us to request additional information in order to verify the validity of the small miner waivers submitted for the 87 claims listed above.

In accordance with 43 CFR 3835.1(b), to qualify for a small miner waiver, you and all related parties must hold or control no more than a total of 10 mining claims or sites nationwide. As defined at 43 CFR 3830.5, "related party means: a) the spouse and dependent children of the claimant as defined in section 152 of the Internal Revenue Code of 1986 [26 U.S.C. section 152]; or, b) A person who controls, is controlled by, or is under common control with the claimant." "Control means actual control, legal control, or the power to exercise control, through or by common directors, officers, stockholders, a voting trust, or a holding company or investment company, or any other means."

In order to verify who is in control of these mining claims we request the following information:

1. Confirmation of a current valid address for each of the following 34 listed owners who all gave P.O. Box 265, Wickenburg, Arizona 85358 as their address:

Adam Brown	Frank Crepezzi	Joe Rogan	Lisa Brown	Penny Brown
Andy La Russa	George Hansen	John Wall	Mark Davis	Richard Davis
Anthony Hansen	J. B. Tucker	Jon Giovanni	Michael Kent	Robert Morris
April Eidson	Jack Tucker	Keith Morris	Mike Tucker	Samantha Hayes
Carol Davis	Jane Lee	Kellie McAllister	Miners Creek	Steven Morris
David Lee	Jason Brown	Leslie Wall	Morris Stevens	Thomas Lee
Derek Carter	Jenny Lee	Lisa Antell	Nicole Morris	

2. A notarized statement from the 47 owners listed below stating that they are in sole control of their claims:

Adam Brown	David Zink	Kellie McAllister	Penny Brown
Andy La Russa	Derek Carter	Leslie Wall	Penny Crepezzi
Anthony Crepezzi	Frank Crepezzi	Lisa Antell	Richard Davis
Anthony Hansen	George Hansen	Lisa Brown	Robert McAllister
April Eidson	J. B. Tucker	Lucille McAllister	Robert Morris
Brandy Tucker	Jane Lee	Mark Davis	Russell Parken
Carol Davis	Jason Brown	Max Strickman	Samantha Brown
Dale McAllister	Jenny Lee	Michael Kent	Samantha Hayes
Daniel Rose	Joe Rogan	Mike Tucker	Steve McAllister
✓David Jones	John Wall	Morris Stevens	Steven Morris
David Lee	Jon Giovanni	Nicole Morris	Thomas Lee
David Tucker	Keith Morris	Paul Bryan	

3. A notarized statement from each of the following five groups of people, describing the relationship among the people in each group. All related parties, as defined above, can only own 10 claims total, nationwide.

   A) David, Brandy, Jack, J. B., and Mike Tucker
   B) Penny, Lisa, Adam, Samantha and Jason Brown
   C) Lucille, Robert, Dale, Steve, and Kellie McAllister and Paul Bryan
   D) David, Jane, Thomas, and Jenny Lee
   E) Penny, Anthony and Frank Crepezzi

4. Written clarification regarding whether J. B. Tucker is Jack Tucker.

12A A.R.S. 41-328B requires a notary public to be an impartial witness and also specifically prohibits a notary public from notarizing the signature of any person who is related by marriage. In accordance with this Arizona statute, please do not allow Lisa Tucker to notarize the notarized statements that we are requesting.

Please provide the documents requested within 60 days of receipt of this letter. If we do not receive the requested information the small miner waivers will be denied and the claims will be forfeited.

If you have any questions about this Notice, please contact Amy Bunda at 602-417-9334. Please include your AMC serial number(s) on all correspondence.

/S/ Ralph Costa

For Alvin L. Burch
Group Administrator
Renewable and Mineral Resources Group

ABunda:pb:11/07/07

Amc 370774
376366

Form 3830-2
(January 2004)

UNITED STATES DEPARTMENT OF THE INTERIOR
BUREAU OF LAND MANAGEMENT

TMC

671

FORM APPROVED
OMB NO. 1004-0114
Expires: December 31, 2006

MAINTENANCE FEE WAIVER CERTIFICATION

SEE INSTRUCTIONS ON REVERSE

1. This small miner waiver is filed for the assessment year beginning at noon on September 1, 2007 and ending at noon on September 1, 2008
2. The undersigned and all related parties owned ten or fewer mining claims, mill, or tunnel sites located and maintained on Federal lands in the United States of America on September 1, 2007.
3. The undersigned have performed the assessment work **required by law** for each mining claim listed **prior to filing this waiver** and understand that by filing this form; an affidavit of assessment work **must** be recorded by the December 30th following the filing of this waiver.
4. The undersigned understand that if the assessment work obligation has not yet come due under 30 U.S.C. 28 (for those claims in their first assessment year only); a notice of intent to hold reciting this condition **must** be recorded by the December 30th following the filing of this waiver.
5. The undersigned understand that mill and tunnel sites may also be listed upon this waiver and be waived from payment of the maintenance fee; and that a notice of intent to hold for these sites is required to be recorded by the December 30th immediately following the filing of this waiver.
6. The undersigned understand and acknowledge that pursuant to 43 U.S.C. 1212 and 18 U.S.C. 1001; the filing or recording of a false, fictitious, or fraudulent document with the Bureau of Land Management may result in a fine of up to $250,000, a prison term not to exceed five years, or both.
7. The mining claims, mill or tunnel sites for which this waiver from payment of the maintenance fees is requested are:

CLAIM OR SITE NAME	BLM RECORDATION SERIAL NUMBER
1. LUCKY FIND	AMC 370779
2. GOLD NUGGET	AMC 376367 -
3. LIGHTNING FLASH	AMC 376369 -
4. RAINING GOLD	AMC 376370 -
5. STAR SHINE	AMC 376372 -
6. BRIGHT STAR	AMC 376366 -
7. GOLDEN BEACON	AMC 376368 -
8. SHINING LIGHT	AMC 376371 -
9.	
10.	

The owner(s) (claimants) of the above mining claims and sites are:

KELLIE McALISTER
(Owner's Name - Please Print)

Kellie McAlister
(Owner's Signature)

P.O. BOX 765
(Street or P.O. Box)

Wickenburg (City) AZ (State) 85358 (Zip Code)

(Owner's Name - Please Print)

(Owner's Signature)

(Street or P.O. Box)

(City) (State) (Zip Code)

(Owner's Name - Please Print)

(Owner's Signature)

(Street or P.O. Box)

(City) (State) (Zip Code)

(Continued on page 2)

waiver denied - AB

ENTERED INTO COMPUTER
10/17/07 AB

(Owner's Name - Please Print) (Owner's Signature)

(Street or P.O. Box) (City) (State) (Zip Code)

(Owner's Name - Please Print) (Owner's Signature)

(Street or P.O. Box) (City) (State) (Zip Code)

(Owner's Name - Please Print) (Owner's Signature)

(Street or P.O. Box) (City) (State) (Zip Code)

(Owner's Name - Please Print) (Owner's Signature)

(Street or P.O. Box) (City) (State) (Zip Code)

INSTRUCTIONS

1. This certification is made under the provisions of § 1744 of Title 43 and § 28-28k of Title 30 of the United States Code; and the regulations thereunder (43 CFR Part 3830).
2. The claimant(s) **must** fill in the dates in paragraph 1 for the beginning and ending of the assessment year for which this waiver is sought.
3. The claimant(s) **must** fill in the date in paragraph 2 for the beginning of the assessment year for which this waiver is sought.
4. All claim and site names and Bureau of Land Management (BLM) serial numbers **must** be listed for the mining claims, mill sites, and tunnel sites for which the waiver is sought.
5. All owners of the mining claims, mill sites, and tunnel sites and their addresses **must** be given.
6. This waiver form **must** be signed by all the claimants or their designated agent, in original form. If an agent is designated, a notarized designation of agent, signed by all of the claimants with proper address given, **must** be submitted with this waiver.
7. This form **must** be filed no later than September 1st for the upcoming assessment year in the BLM State Office where the mining claims or sites are recorded, or the waiver cannot be granted by the BLM. (Example: to obtain a waiver for the assessment year 2000, which begins at noon on September 1, 1999, you **must** qualify for and file for a waiver no later than September 1, 1999, in the proper BLM State Office).
8. For all mining claims which require assessment work, you **must** record an affidavit of labor on or before the December 30th immediately following the filing of this waiver. For all other mining claims or sites waived, you must record a notice of intent to hold on or before the December 30th immediately following the filing of this waiver.
9. Mill and tunnel sites may also be listed upon this waiver and be waived from payment of the maintenance fee. A notice of intent to hold for these sites is required to be filed by the December 30th following the filing of this waiver.

NOTICE/BURDEN HOURS STATEMENT

The Privacy Act of 1974, *as amended,* and the regulation in 43 CFR 2.48(d) provide that you be furnished the following information in connection with the information required by this certification of waiver from rental fees.

AUTHORITY: 30 U.S.C. 28-28k; 43 U.S.C. 1201, 1457, 1740, and 1744; and 43 CFR 3830.

PRINCIPLE PURPOSE: This information is to be used to verify that the owner(s) (claimants) of a mining claim has complied with 30 U.S.C. 28f and is entitled to perform assessment work in lieu of paying the maintenance fee for the mining claims listed on this form.

ROUTINE USE: (1)Adjudication of the claimant(s) certification of waiver from paying the maintenance fee otherwise required by 30 U.S.C. 28f. (2) Disclosure may be made to appropriate Federal agencies when location is made within the agency's geographic area of responsibility. (3) Information from the record and/or the record will be transferred to the appropriate Federal, State, or local agency, or a member of the public in response to a specific request for pertinent information. (4) Information may also be provided to the Department of Justice or in a proceeding before a court or adjudicative body; or to Federal, State, local or foreign agencies when needed for enforcement of civil or criminal codes or applicable regulations concerning title rights upon the public land.

EFFECT OF NOT PROVIDING INFORMATION: Disclosure of this information is required by 30 U.S.C. 28f and 43 CFR Part 3830 for those qualified claimants wishing to take the small miner waiver allowed. Failure to supply the information required in this form to support the claimants certification of waiver from payment of the otherwise required maintenance fees will result in the waiver being disallowed and the mining claims subject to forfeiture by BLM under 30 U.S.C. 28i.

The Paperwork Reduction Act of 1995 requires us to inform you that:

This information is being collected to allow the BLM to determine if you qualify for a waiver from the payment of $100 per mining claim or site maintenance fee established in 30 U.S.C. 28f and the implementing regulations at 43 CFR 3830. A response to this request is required in accordance with the statute to obtain your benefit.

BLM would like you to know that you do not have to respond to this, or any other, Federal agency-sponsored information collection unless it displays a currently valid OMB control number.

Public reporting burden for this form is estimated to average 8 minutes (0.133 hours) per response, including time to review instructions, gathering and maintaining data, and completing and reviewing the form. Direct comments regarding this burden estimate, or any other aspect of this form, to the U.S. Department of the Interior, Bureau of Land Management, (1004-0114) Bureau Information Collection Clearance Officer (WO-630), Mail Stop 401 LS, 1849 C St, N.W., Washington, D.C. 20240.

PHOENIX ARIZONA

FOR OFFICIAL USE ONLY

2001 AUG 27 P 2:23

B.L.M. AZ STATE OFFICE
RECEIVED

Amc 369054 (672)
370948
370774

Form 3830-2
(January 2004)

UNITED STATES DEPARTMENT OF THE INTERIOR
BUREAU OF LAND MANAGEMENT

FORM APPROVED
OMB NO. 1004-0114
Expires: December 31, 2006

MAINTENANCE FEE WAIVER CERTIFICATION

SEE INSTRUCTIONS ON REVERSE

1. This small miner waiver is filed for the assessment year beginning at noon on September 1, 2007 and ending at noon on September 1, 2008
2. The undersigned and all related parties owned ten or fewer mining claims, mill, or tunnel sites located and maintained on Federal lands in the United States of America on September 1, 2001.
3. The undersigned have performed the assessment work **required by law** for each mining claim listed **prior to filing this waiver** and understand that by filing this form; an affidavit of assessment work **must** be recorded by the December 30th following the filing of this waiver.
4. The undersigned understand that if the assessment work obligation has not yet come due under 30 U.S.C. 28 (for those claims in their first assessment year only); a notice of intent to hold reciting this condition **must** be recorded by the December 30th following the filing of this waiver.
5. The undersigned understand that mill and tunnel sites may also be listed upon this waiver and be waived from payment of the maintenance fee; and that a notice of intent to hold for these sites is required to be recorded by the December 30th immediately following the filing of this waiver.
6. The undersigned understand and acknowledge that pursuant to 43 U.S.C. 1212 and 18 U.S.C. 1001; the filing or recording of a false, fictitious, or fraudulent document with the Bureau of Land Management may result in a fine of up to $250,000, a prison term not to exceed five years, or both.
7. The mining claims, mill or tunnel sites for which this waiver from payment of the maintenance fees is requested are:

	CLAIM OR SITE NAME	BLM RECORDATION SERIAL NUMBER
1.	DA GOOD STUFF	AMC 369057
2.	BLACK BEARD	AMC 370948
3.	GREY BEARD	AMC 370949
4.	DA GOOD STUFF #2	AMC 369058
5.	BIG STUFF	AMC 370774
6.		
7.		
8.		
9.		
10.		

The owner(s) (claimants) of the above mining claims and sites are:

LISA ANTELL
(Owner's Name - Please Print)

Lisa Antell
(Owner's Signature)

P.O. BOX 265
(Street or P.O. Box)

Wickenburg (City) AZ (State) 85358 (Zip Code)

(Owner's Name - Please Print)

(Owner's Signature)

(Street or P.O. Box)

(City) (State) (Zip Code)

(Owner's Name - Please Print)

(Owner's Signature)

(Street or P.O. Box)

(City) (State) (Zip Code)

(Continued on page 2)

RECEIVED
B.L.M. AZ STATE OFFICE
2007 AUG 27 P 2:28
PHOENIX, ARIZONA

Waiver denied AB

ENTERED INTO COMPUTER
10/17/07 AB

(Owner's Name - Please Print) (Owner's Signature)

(Street or P.O. Box) (City) (State) (Zip Code)

(Owner's Name - Please Print) (Owner's Signature)

(Street or P.O. Box) (City) (State) (Zip Code)

(Owner's Name - Please Print) (Owner's Signature)

(Street or P.O. Box) (City) (State) (Zip Code)

(Owner's Name - Please Print) (Owner's Signature)

(Street or P.O. Box) (City) (State) (Zip Code)

INSTRUCTIONS

1. This certification is made under the provisions of § 1744 of Title 43 and § 28-28k of Title 30 of the United States Code; and the regulations thereunder (43 CFR Part 3830).
2. The claimant(s) **must** fill in the dates in paragraph 1 for the beginning and ending of the assessment year for which this waiver is sought.
3. The claimant(s) **must** fill in the date in paragraph 2 for the beginning of the assessment year for which this waiver is sought.
4. All claim and site names and Bureau of Land Management (BLM) serial numbers **must** be listed for the mining claims, mill sites, and tunnel sites for which the waiver is sought.
5. All owners of the mining claims, mill sites, and tunnel sites and their addresses **must** be given.
6. This waiver form **must** be signed by all the claimants or their designated agent, in original form. If an agent is designated, a notarized designation of agent, signed by all of the claimants with proper address given, **must** be submitted with this waiver.
7. This form **must** be filed no later than September 1st for the upcoming assessment year in the BLM State Office where the mining claims or sites are recorded, or the waiver cannot be granted by the BLM. (Example: to obtain a waiver for the assessment year 2000, which begins at noon on September 1, 1999, you **must** qualify for and file for a waiver no later than September 1, 1999, in the proper BLM State Office).
8. For all mining claims which require assessment work, you **must** record an affidavit of labor on or before the December 30th immediately following the filing of this waiver. For all other mining claims or sites waived, you must record a notice of intent to hold on or before the December 30th immediately following the filing of this waiver.
9. Mill and tunnel sites may also be listed upon this waiver and be waived from payment of the maintenance fee. A notice of intent to hold for these sites is required to be filed by the December 30th following the filing of this waiver.

NOTICE/BURDEN HOURS STATEMENT

The Privacy Act of 1974, *as amended,* and the regulation in 43 CFR 2.48(d) provide that you be furnished the following information in connection with the information required by this certification of waiver from rental fees.

AUTHORITY: 30 U.S.C. 28-28k; 43 U.S.C. 1201, 1457, 1740, and 1744; and 43 CFR 3830.

PRINCIPLE PURPOSE: This information is to be used to verify that the owner(s) (claimants) of a mining claim has complied with 30 U.S.C. 28f and is entitled to perform assessment work in lieu of paying the maintenance fee for the mining claims listed on this form.

ROUTINE USE: (1)Adjudication of the claimant(s) certification of waiver from paying the maintenance fee otherwise required by 30 U.S.C. 28f. (2) Disclosure may be made to appropriate Federal agencies when location is made within the agency's geographic area of responsibility. (3) Information from the record and/or the record will be transferred to the appropriate Federal, State, or local agency, or a member of the public in response to a specific request for pertinent information. (4) Information may also be provided to the Department of Justice or in a proceeding before a court or adjudicative body; or to Federal, State, local or foreign agencies when needed for enforcement of civil or criminal codes or applicable regulations concerning title rights upon the public land.

EFFECT OF NOT PROVIDING INFORMATION: Disclosure of this information is required by 30 U.S.C. 28f and 43 CFR Part 3830 for those qualified claimants wishing to take the small miner waiver allowed. Failure to supply the information required in this form to support the claimants certification of waiver from payment of the otherwise required maintenance fees will result in the waiver being disallowed and the mining claims subject to forfeiture by BLM under 30 U.S.C. 28i.

The Paperwork Reduction Act of 1995 requires us to inform you that:

This information is being collected to allow the BLM to determine if you qualify for a waiver from the payment of $100 per mining claim or site maintenance fee established in 30 U.S.C. 28f and the implementing regulations at 43 CFR 3830. A response to this request is required in accordance with the statute to obtain your benefit.

BLM would like you to know that you do not have to respond to this, or any other, Federal agency-sponsored information collection unless it displays a currently valid OMB control number.

Public reporting burden for this form is estimated to average 8 minutes (0.133 hours) per response, including time to review instructions, gathering and maintaining data, and completing and reviewing the form. Direct comments regarding this burden estimate, or any other aspect of this form, to the U.S. Department of the Interior, Bureau of Land Management, (1004-0114) Bureau Information Collection Clearance Officer (WO-630), Mail Stop 401 LS, 1849 C St, N.W.,Washington, D.C. 20240.

FOR OFFICIAL USE ONLY

RECEIVED
BLM, AZ STATE OFFICE
2001 AUG 27 P 2:28
PHOENIX, ARIZONA

(687)

Amc 369021
370774
368606
367196

Form 3830-2
(January 2004)

UNITED STATES DEPARTMENT OF THE INTERIOR
BUREAU OF LAND MANAGEMENT

FORM APPROVED
OMB NO. 1004-0114
Expires: December 31, 2006

MAINTENANCE FEE WAIVER CERTIFICATION

SEE INSTRUCTIONS ON REVERSE

1. This small miner waiver is filed for the assessment year beginning at noon on September 1, 2007 and ending at noon on September 1, 2008.
2. The undersigned and all related parties owned ten or fewer mining claims, mill, or tunnel sites located and maintained on Federal lands in the United States of America on September 1, 2007.
3. The undersigned have performed the assessment work **required by law** for each mining claim listed **prior to filing this waiver** and understand that by filing this form; an affidavit of assessment work **must** be recorded by the December 30th following the filing of this waiver.
4. The undersigned understand that if the assessment work obligation has not yet come due under 30 U.S.C. 28 (for those claims in their first assessment year only); a notice of intent to hold reciting this condition **must** be recorded by the December 30th following the filing of this waiver.
5. The undersigned understand that mill and tunnel sites may also be listed upon this waiver and be waived from payment of the maintenance fee; and that a notice of intent to hold for these sites is required to be recorded by the December 30th immediately following the filing of this waiver.
6. The undersigned understand and acknowledge that pursuant to 43 U.S.C. 1212 and 18 U.S.C. 1001; the filing or recording of a false, fictitious, or fraudulent document with the Bureau of Land Management may result in a fine of up to $250,000, a prison term not to exceed five years, or both.
7. The mining claims, mill or tunnel sites for which this waiver from payment of the maintenance fees is requested are:

CLAIM OR SITE NAME	BLM RECORDATION SERIAL NUMBER
1. GOLDEN PALACE	AMC 369023
2. GOLDEN BEAUTY	AMC 369022
3. GOLD NUGGET #3	AMC 370776
4. GREAT NUGGETS	AMC 368609
5. JEWELS	AMC 367202
6.	
7.	
8.	
9.	
10.	

The owner(s) (claimants) of the above mining claims and sites are:

MINERS CREEK
(Owner's Name - Please Print)

Miners Creek
(Owner's Signature)

P.O. BOX 265
(Street or P.O. Box)

WICKENBURG (City) AZ (State) 85358 (Zip Code)

(Owner's Name - Please Print)

(Owner's Signature)

(Street or P.O. Box)

(City) (State) (Zip Code)

(Owner's Name - Please Print)

(Owner's Signature)

(Street or P.O. Box)

(City) (State) (Zip Code)

(Continued on page 2)

waiver denied - owner Jack Tucker owns over 10 claims. Claims closed. AB

ENTERED INTO COMPUTER
10/17/07 AB

(Owner's Name - Please Print) (Owner's Signature)

(Street or P.O. Box) (City) (State) (Zip Code)

(Owner's Name - Please Print) (Owner's Signature)

(Street or P.O. Box) (City) (State) (Zip Code)

(Owner's Name - Please Print) (Owner's Signature)

(Street or P.O. Box) (City) (State) (Zip Code)

(Owner's Name - Please Print) (Owner's Signature)

(Street or P.O. Box) (City) (State) (Zip Code)

INSTRUCTIONS

1. This certification is made under the provisions of § 1744 of Title 43 and § 28-28k of Title 30 of the United States Code; and the regulations thereunder (43 CFR Part 3830).
2. The claimant(s) **must** fill in the dates in paragraph 1 for the beginning and ending of the assessment year for which this waiver is sought.
3. The claimant(s) **must** fill in the date in paragraph 2 for the beginning of the assessment year for which this waiver is sought.
4. All claim and site names and Bureau of Land Management (BLM) serial numbers **must** be listed for the mining claims, mill sites, and tunnel sites for which the waiver is sought.
5. All owners of the mining claims, mill sites, and tunnel sites and their addresses **must** be given.
6. This waiver form **must** be signed by all the claimants or their designated agent, in original form. If an agent is designated, a notarized designation of agent, signed by all of the claimants with proper address given, **must** be submitted with this waiver.
7. This form **must** be filed no later than September 1st for the upcoming assessment year in the BLM State Office where the mining claims or sites are recorded, or the waiver cannot be granted by the BLM. (Example: to obtain a waiver for the assessment year 2000, which begins at noon on September 1, 1999, you **must** qualify for and file for a waiver no later than September 1, 1999, in the proper BLM State Office).
8. For all mining claims which require assessment work, you **must** record an affidavit of labor on or before the December 30th immediately following the filing of this waiver. For all other mining claims or sites waived, you must record a notice of intent to hold on or before the December 30th immediately following the filing of this waiver.
9. Mill and tunnel sites may also be listed upon this waiver and be waived from payment of the maintenance fee. A notice of intent to hold for these sites is required to be filed by the December 30th following the filing of this waiver.

NOTICE/BURDEN HOURS STATEMENT

The Privacy Act of 1974, *as amended*, and the regulation in 43 CFR 2.48(d) provide that you be furnished the following information in connection with the information required by this certification of waiver from rental fees.

AUTHORITY: 30 U.S.C. 28-28k; 43 U.S.C. 1201, 1457, 1740, and 1744; and 43 CFR 3830.

PRINCIPLE PURPOSE: This information is to be used to verify that the owner(s) (claimants) of a mining claim has complied with 30 U.S.C. 28f and is entitled to perform assessment work in lieu of paying the maintenance fee for the mining claims listed on this form.

ROUTINE USE: (1)Adjudication of the claimant(s) certification of waiver from paying the maintenance fee otherwise required by 30 U.S.C. 28f. (2) Disclosure may be made to appropriate Federal agencies when location is made within the agency's geographic area of responsibility. (3) Information from the record and/or the record will be transferred to the appropriate Federal, State, or local agency, or a member of the public in response to a specific request for pertinent information. (4) Information may also be provided to the Department of Justice or in a proceeding before a court or adjudicative body; or to Federal, State, local or foreign agencies when needed for enforcement of civil or criminal codes or applicable regulations concerning title rights upon the public land.

EFFECT OF NOT PROVIDING INFORMATION: Disclosure of this information is required by 30 U.S.C. 28f and 43 CFR Part 3830 for those qualified claimants wishing to take the small miner waiver allowed. Failure to supply the information required in this form to support the claimants certification of waiver from payment of the otherwise required maintenance fees will result in the waiver being disallowed and the mining claims subject to forfeiture by BLM under 30 U.S.C 28i.

The Paperwork Reduction Act of 1995 requires us to inform you that:

This information is being collected to allow the BLM to determine if you qualify for a waiver from the payment of $100 per mining claim or site maintenance fee established in 30 U.S.C. 28f and the implementing regulations at 43 CFR 3830. A response to this request is required in accordance with the statute to obtain your benefit.

BLM would like you to know that you do not have to respond to this, or any other, Federal agency-sponsored information collection unless it displays a currently valid OMB control number.

Public reporting burden for this form is estimated to average 8 minutes (0.133 hours) per response, including time to review instructions, gathering and maintaining data, and completing and reviewing the form. Direct comments regarding this burden estimate, or any other aspect of this form, to the U.S. Department of the Interior, Bureau of Land Management, (1004-0114) Bureau Information Collection Clearance Officer (WO-630), Mail Stop 401 LS, 1849 C St, N.W., Washington, D.C. 20240.

FOR OFFICIAL USE ONLY

RECEIVED
B.L.M. AZ STATE OFFICE
2001 AUG 27 P 1:45

When Recorded Return Document to:
MINERS CREEK
P.O. Box 265
Wickenburg, AZ 85358

Amc 369021
370774
368606
367196

☐ Check here is this is a change of address.

Telephone: _____

E-mail address: _____

AFFIDAVIT OF PERFORMANCE OF ANNUAL WORK

BLM Date Stamp
RECEIVED
B.L.M. AZ STATE OFFICE
PHOENIX, ARIZONA
2007 AUG 27 P 1:45

1. State of Arizona, County of MARICOPA ss:
2. I (Name) MINERS CREEK
3. Reside at (Address) P.O. Box 265

City Wickenburg County MARICOPA

State AZ Zip 85358 being duly sworn, depose and say that I am a citizen of the United States, more than eighteen years of age, and that all of the facts set forth in this affidavit, subject to the provisions and penalties of 18 U.S.C. 1001 pertaining to the filing of false, fictitious, or fraudulent statements with the United States, are true and correct according to the best of my knowledge, information and belief.

4. Owner's name and address (If not shown in Items 1-3 above). _____

5. That I am personally acquainted with the mining claim(s). The work and improvements were made by and at the expense of the owner(s) of said claim(s). Said contiguous group of claims, listed on this document, are situated in the _____ (optional) Mining District; YAVAPAI County, Arizona.

Line No.	AMC NUMBER	CLAIM/SITE NAME	COUNTY RECORDER DATA (If available)	TWP	RNG	SEC
1	369023	GOLDEN PALACE	3967027	9N	4W	29
2	369022	GOLDEN BEAUTY	3967028	9N	4W	29
3	370776	GOLD NUGGET #3	3989740	8N	4W	5
4	368609	GREAT NUGGETS	3952979	14N	9W	30
5						
6						

Notary Public - Arizona
Maricopa County

ENTERED INTO COMPUTER

10/2/07 aB

Form: MCF108
Revised Jan. 2006

BLM Date Stamp

RECEIVED
B.L.M. AZ STATE OFFICE
2007 AUG 27 P 1:45
PHOENIX, ARIZONA

7						
8						
9						
10						

6. That between the dates starting at 12 o'clock noon on September 1, 20 06 and ending at 12 o'clock noon on September 1, 20 07 at least $ 500.00 dollars worth of work and improvements were done and performed upon said claim(s) or upon one or more of a contiguous group of claims for the benefit of all, wholly or partly outside of a contiguous group of claims for the benefit of all, not including the location work.

7. That the following persons were employed to perform the work and improvements described herein: S. McALISTER, A. CARPEZZI

8. That the work and improvements performed were: PICKED UP TRASH, REMOVED DEBRIS, TRIMMED BUSHES.

9. Dated: 8/10/07 Signature: Melissa Carpezzi

SUBSCRIBED AND SWORN TO before me, a Notary Public, this 11 day of AUGUST 2007

By: LISA C. TUCKER

Notary Public Lisa Tucker

My Commission Expires 6/15/08

Bureau of Land Management
Arizona State Office
www.az.blm.gov

LISA TUCKER
Notary Public - Arizona
Maricopa County
Expires 06/15/08

No. of Claims: 4 x $10 = 40
Check No.: 1279 Init. TMC
Receipt No.: 155378
For BLM Use Only

Form: MCF108
Revised Jan. 2006
Page 2 of 2

This form is available from the **Arizona Department of Mines & Mineral Resources** and may be reproduced.

When Recorded Return Document to:

MINERS CREEK
P.O. BOX 265
Wickenburg, AZ 85358

☐ Check here is this is a change of address.

Telephone: _____

E-mail address: _____

AFFIDAVIT OF PERFORMANCE OF ANNUAL WORK

RECEIVED
B.L.M. AZ STATE OFFICE
2007 AUG 27 P 1:45
PHOENIX, ARIZONA
BLM Date Stamp

1. State of Arizona, County of MARICOPA ss:
2. I (Name) MINERS CREEK
3. Reside at (Address) P.O. BOX 265

City Wickenburg County MARICOPA

State AZ Zip 85358 being duly sworn, depose and say that I am a citizen of the United States, more than eighteen years of age, and that all of the facts set forth in this affidavit, subject to the provisions and penalties of 18 U.S.C. 1001 pertaining to the filing of false, fictitious, or fraudulent statements with the United States, are true and correct according to the best of my knowledge, information and belief.

4. Owner's name and address (If not shown in Items 1-3 above). _____

5. That I am personally acquainted with the mining claim(s). The work and improvements were made by and at the expense of the owner(s) of said claim(s). Said contiguous group of claims, listed on this document, are situated in the _____ (optional) Mining District; MARICOPA County, Arizona.

Line No.	AMC NUMBER	CLAIM/SITE NAME	COUNTY RECORDER DATA (If available)	TWP	RNG	SEC
1	367202	JEWELS	2005-1401916	6N	6W	24
2						
3						
4						
5						
6						

Notary Public, Arizona
Maricopa County
Expires 04/15/08

Form: MCF108
Revised Jan. 2006

ENTERED INTO COMPUTER
10/02/2007 AB

BLM Date Stamp

RECEIVED
B.L.M. AZ STATE OFFICE
2007 AUG 27 P 1:45
PHOENIX, ARIZONA

7						
8						
9						
10						

6. That between the dates starting at 12 o'clock noon on September 1, 2006 and ending at 12 o'clock noon on September 1, 20 07 at least $ 125.00 dollars worth of work and improvements were done and performed upon said claim(s) or upon one or more of a contiguous group of claims for the benefit of all, wholly or partly outside of a contiguous group of claims for the benefit of all, not including the location work.

7. That the following persons were employed to perform the work and improvements described herein: S. MCALISTER

8. That the work and improvements performed were: PICKED UP TRASH, REMOVED DEBRIS

9. Dated: 8/10/07 Signature: [signature]

SUBSCRIBED AND SWORN TO before me, a Notary Public, this 11 day of AUGUST 2007

By: LISA C. TUCKER

Notary Public [signature]

My Commission Expires 6/15/08

Bureau of Land Management
Arizona State Office
www.az.blm.gov

No. of Claims: 1 x $10 = 10
Check No.: 1279 Init. YMC
Receipt No.: 15 53781
For BLM Use Only

LISA TUCKER
Notary Public - Arizona
Maricopa County
Expires 06/15/08

Form: MCF108
Revised Jan. 2006
Page 2 of 2

This form is available from the **Arizona Department of Mines & Mineral Resources** and may be reproduced.

United States Department of the Interior
Bureau of Land Management
BUSINESS & SUPPORT SVCS DIV
ONE N CENTRAL AVE SUITE 800
PHOENIX, AZ 85004 -4427
Phone: (602) 417-9200

Receipt

No: 1553781

Transaction #: 1605348
Date of Transaction: 08/27/2007

CUSTOMER:	JACK TUCKER MINERS CREEK PO BOX 265 WICKENBURG,AZ 85390

LINE #	QTY	DESCRIPTION	REMARKS	UNIT PRICE	TOTAL
1	1.00	LOCATABLE MINERALS / MINING CLAIMS-NOT NEW-UNADJUD,ONE AUTH NO. ONLY / MINING CLAIM MONEY RECEIVED (455) **CASES:** AMC369023/$50.00	POL 2007/5 WAV	- n/a -	50.00
				TOTAL:	**$50.00**

PAYMENT INFORMATION				
1	AMOUNT:	$50.00	POSTMARKED:	N/A
	TYPE:	CHECK	RECEIVED:	08/27/2007
	CHECK NO:	1279		
	NAME:	MINERS CREEK TUCKER, JACK PO BOX 265 WICKENBURG AZ 85390		

REMARKS

This receipt was generated by the automated BLM Collections and Billing System and is a paper representation of a portion of the official electronic record contained therein.

AMC 367716
369635
370774
372551

MAINTENANCE FEE PAYMENT

Claimant Name: MARK HARRISON
Address: 732 S. LULU
City: WICHITA State: KS Zip: 67211
Telephone: (316) 263-6984
E-mail address: markh_27@prepaidlegal.com
Signature:

☐ Check here if this is a change of address.

BLM Date Stamp
BLM
PHOENIX, ARIZONA
2007 AUG 22 A 7:49
B.L.M.
AZ STATE OFFICE

LINE NO.	AMC NUMBER	CLAIM/SITE NAME	COUNTY RECORDER DATA (If available)	TWP	RNG	SEC
1	367725	GOT-R-DONE 10	2006C2918 SHELLY D BAKER	6N	17W	SW¼ 30
2	369644	STEELERS #1	2006C1394 JEAN MC CALL	14N	19W	SE¼ 27
3	370780	NUFF SAID	2006-0357023 HELEN PURCELL	5N	8W	NW¼ 4
4	370782	HELLS GATE	2006-0357025 HELEN PURCELL	5N	10W	NE¼ 35
5	372551	I'M RICH 500	YAVAPAI CO.	9N	4W	SE¼ 33
6						
7						
8						
9						
10						

List additional claims on Form MCF114.

No. of Claims: 5 x $125 = 625.00
Check No: 5105 Init. SBB
Receipt No.: 1550979
For BLM Use Only

Bureau of Land Management
Arizona State Office
www.az.blm.gov

Form: MCF112
Revised July 2005

This form is available from the **Arizona Department of Mines and Mineral Resources** and may be reproduced.

United States Department of the Interior
Bureau of Land Management
BUSINESS & SUPPORT SVCS DIV
ONE N CENTRAL AVE SUITE 800
PHOENIX, AZ 85004 -4427
Phone: (602) 417-9200

Receipt

No: 1550979

Transaction #: 1602492
Date of Transaction: 08/23/2007

CUSTOMER:	MARK C HARRISON 732 S. LULU ST. WICHITA,KS 67211

LINE #	QTY	DESCRIPTION	REMARKS	UNIT PRICE	TOTAL
1	1.00	LOCATABLE MINERALS / MINING CLAIMS-NOT NEW-UNADJUD,ONE AUTH NO. ONLY / MINING CLAIM MONEY RECEIVED (455) **CASES:** AMC367725/$625.00	MAINT 2008 (5)	- n/a -	625.00
				TOTAL:	**$625.00**

PAYMENT INFORMATION

1	AMOUNT:	$625.00	POSTMARKED:	8/18/07 0:00
	TYPE:	CHECK	RECEIVED:	08/22/2007
	CHECK NO:	5105		
	NAME:	HARRISON, MARK C 732 S. LULU ST. WICHITA KS 67211		

REMARKS

This receipt was generated by the automated BLM Collections and Billing System and is a paper representation of a portion of the official electronic record contained therein.

When Recorded Return Docu t to:
JUDY LAURENCIN
1572 NE 149 STREET
N. Miami, FL 33161

☐ Check here is this is a change of address.
Telephone: 786 337 2386
E-mail address: Jle-Lau@Hotmail.com

AMC 371100
AMC 370774

AFFIDAVIT OF PERFORMANCE OF ANNUAL WORK

BLM Date Stamp
RECEIVED
B.L.M. AZ STATE OFFICE
2007 AUG 30 A 8:48
PHOENIX, ARIZONA

1. State of Arizona, County of MARICOPA ss:
2. I (Name) DON D. BELLER, JUDY LAURENCIN
3. Reside at (Address) 1572 NE 149 STREET
City Miami County DADE
State FL Zip 33161 being duly sworn, depose and say that I am a citizen of the United States, more than eighteen years of age, and that all of the facts set forth in this affidavit, subject to the provisions and penalties of 18 U.S.C. 1001 pertaining to the filing of false, fictitious, or fraudulent statements with the United States, are true and correct according to the best of my knowledge, information and belief.
4. Owner's name and address (If not shown in Items 1-3 above). SAME

5. That I am personally acquainted with the mining claim(s). The work and improvements were made by and at the expense of the owner(s) of said claim(s). Said contiguous group of claims, listed on this document, are situated in the _____ (optional) Mining District; MARICOPA County, Arizona.

Line No.	AMC NUMBER	CLAIM/SITE NAME	COUNTY RECORDER DATA (If available)	TWP	RNG	SEC
1	370774	VULTURE #5	2006-0514586			
2						
3						
4						
5						
6						

RE 9/11/07

BLM Date Stamp

RECEIVED
B.L.M. AZ STATE OFFICE
2007 AUG 30 A 8:43
PHOENIX, ARIZONA

7						
8						
9						
10						

6. That between the dates starting at 12 o'clock noon on September 1, 20 06 and ending at 12 o'clock noon on September 1, 20 07 at least $ _____ dollars worth of work and improvements were done and performed upon said claim(s) or upon one or more of a contiguous group of claims for the benefit of all, wholly or partly outside of a contiguous group of claims for the benefit of all, not including the location work.

7. That the following persons were employed to perform the work and improvements described herein: _____

8. That the work and improvements performed were: CUT BUSHES AND PICK UP TRASH

9. Dated: 8/28/07 Signature: [signature]

SUBSCRIBED AND SWORN TO before me, a Notary Public, this 28 day of August 2007.

By: _____

Notary Public [signature]

My Commission Expires _____

Joseph P. Marcelin
Commission #DD308105
Expires: May 16, 2008
Bonded Thru
Atlantic Bonding Co., Inc.

Bureau of Land Management
Arizona State Office
www.az.blm.gov

No. of Claims: _____ x $10 = _____
Check No.: _____ Init. _____
Receipt No.: _____
For BLM Use Only

Form: MCF108
Revised Jan. 2006

This form is available from the **Arizona Department of Mines & Mineral Resources** and may be reproduced.

When Recorded Return Document to:
JUDY LAURENCIN
1572 NE 149 ST
N. MIAMI FL 33161

☐ Check here is this is a change of address.

Telephone: 786 337-2386

E-mail address: JLLAU@HOTMAIL.COM

AFFIDAVIT OF PERFORMANCE OF ANNUAL WORK

RECEIVED
BLM AZ STATE OFFICE
2001 AUG 30 A 8:42
PHOENIX, ARIZONA

BLM Date Stamp

1. State of Arizona, County of YAVAPAI ss:
2. I (Name) JUDY LAURENCIN
3. Reside at (Address) 1572 NE 149 STREET

City MIAMI County DADE

State FL Zip 33161 being duly sworn, depose and say that I am a citizen of the United States, more than eighteen years of age, and that all of the facts set forth in this affidavit, subject to the provisions and penalties of 18 U.S.C. 1001 pertaining to the filing of false, fictitious, or fraudulent statements with the United States, are true and correct according to the best of my knowledge, information and belief.

4. Owner's name and address (If not shown in Items 1-3 above). SAME

5. That I am personally acquainted with the mining claim(s). The work and improvements were made by and at the expense of the owner(s) of said claim(s). Said contiguous group of claims, listed on this document, are situated in the _____ (optional) Mining District; YAVAPAI County, Arizona.

Line No.	AMC NUMBER	CLAIM/SITE NAME	COUNTY RECORDER DATA (If available)	TWP	RNG	SEC
1	371108	WHITE GOLD	B-4380 P-983			
2						
3						
4						
5						
6						

BLM
Date
Stamp

RECEIVED
B.L.M. AZ STATE OFFICE
2007 AUG 30 A 8:42
PHOENIX, ARIZONA

7						
8						
9						
10						

6. That between the dates starting at 12 o'clock noon on September 1, 20 06 and ending at 12 o'clock noon on September 1, 20 07 at least $ _____ dollars worth of work and improvements were done and performed upon said claim(s) or upon one or more of a contiguous group of claims for the benefit of all, wholly or partly outside of a contiguous group of claims for the benefit of all, not including the location work.

7. That the following persons were employed to perform the work and improvements described herein: _____
DON D. BUTLER JUDY LAURENCIN

8. That the work and improvements performed were: CUT BUSHES, CACTUS, AND PICK UP TRASH

9. Dated: 8/28/07 Signature: [signature]

SUBSCRIBED AND SWORN TO before me, a Notary Public, this 28 day of August 2007.

By: _____

Notary Public [signature]

My Commission Expires _____

Joseph P. Marcelin
Commission #DD308105
Expires: May 16, 2008
Bonded Thru
Atlantic Bonding Co., Inc.

No. of Claims: _____ x $10 = _____

Check No.: _____ Init. _____

Receipt No.: _____

For BLM Use Only

Bureau of Land Management
Arizona State Office
www.az.blm.gov

Form: MCF108
Revised Jan. 2006
Page 2 of 2

This form is available from Arizona Department of Mines & Mineral Resources and may be reproduced.

United States Department of the Interior
Bureau of Land Management
BUSINESS & SUPPORT SVCS DIV
ONE N CENTRAL AVE SUITE 800
PHOENIX, AZ 85004 -4427
Phone: (602) 417-9200

Receipt

No: 1558210

Transaction #: 1609855
Date of Transaction: 08/30/2007

CUSTOMER:	JUDY LAUERCIN 1572 NE 149ST. MIAMI,FL 33161

LINE #	QTY	DESCRIPTION	REMARKS	UNIT PRICE	TOTAL
1	2.00	LOCATABLE MINERALS / MINING CLAIMS-NOT NEW-UNADJUD,ONE AUTH NO. ONLY / MINING CLAIM MONEY RECEIVED (455) **CASES:** AMC371108/$10.00, AMC370777/$10.00	POL/WAIVER	- n/a -	20.00
				TOTAL:	**$20.00**

PAYMENT INFORMATION				
1	AMOUNT:	$10.00	POSTMARKED:	8/28/07 0:00
	TYPE:	CHECK	RECEIVED:	08/30/2007
	CHECK NO:	146		
	NAME:	LAURENCIN, JUDY 1572 NE 149ST. MIAMI FL 33161		
2	AMOUNT:	$10.00	POSTMARKED:	8/28/07 0:00
	TYPE:	CHECK	RECEIVED:	08/30/2007
	CHECK NO:	147		
	NAME:	LAURENCIN, JUDY 1572 NE 149ST. MIAMI FL 33161		

REMARKS

This receipt was generated by the automated BLM Collections and Billing System and is a paper representation of a portion of the official electronic record contained therein.

AMC 370774

When Recorded Return Document to:
WALTER CHADDE
33515 S. TOPAZ RD.
BLACK CANYON CITY,
AZ 85324

☐ Check here is this is a change of address.

Telephone: 623-374-9391

E-mail address: waltsbooks@yahoo.com

AFFIDAVIT OF PERFORMANCE OF ANNUAL WORK

BLM Date Stamp

RECEIVED
B.L.M. AZ STATE OFFICE
2007 SEP 13 A 8:18
PHOENIX, ARIZONA

1. State of Arizona, County of _____ ss:
2. I (Name) WALTER CHADDE
3. Reside at (Address) 33515 S. TOPAZ RD.

City BLACK CANYON CITY County YAVAPAI

State AZ Zip 85324 being duly sworn, depose and say that I am a citizen of the United States, more than eighteen years of age, and that all of the facts set forth in this affidavit, subject to the provisions and penalties of 18 U.S.C. 1001 pertaining to the filing of false, fictitious, or fraudulent statements with the United States, are true and correct according to the best of my knowledge, information and belief.

4. Owner's name and address (If not shown in Items 1-3 above). _____

5. That I am personally acquainted with the mining claim(s). The work and improvements were made by and at the expense of the owner(s) of said claim(s). Said contiguous group of claims, listed on this document, are situated in the _____ (optional) Mining District; YAVAPAI County, Arizona.

Line No.	AMC NUMBER	CLAIM/SITE NAME	COUNTY RECORDER DATA (If available)	TWP	RNG	SEC
1	370787	GIMME SOME		11.2N	1E	20
2						
3						
4						
5						
6						

Form: MCF108
Revised Jan. 2006

VERIFIED
OCT 02 2007 RB

ENTERED INTO COMPUTER
9/26/07 AB

AFFIDAVIT OF PERFORMANCE OF ANNUAL WORK – page 2

BLM Date Stamp

2007 SEP 13 A 8:18

PHOENIX, ARIZONA

RECEIVED
B.L.M. AZ STATE OFFICE

7						
8						
9						
10						

6. That between the dates starting at 12 o'clock noon on September 1, 20 06 and ending at 12 o'clock noon on September 1, 20 07 at least $ 125.00 dollars worth of work and improvements were done and performed upon said claim(s) or upon one or more of a contiguous group of claims for the benefit of all, wholly or partly outside of a contiguous group of claims for the benefit of all, not including the location work.

7. That the following persons were employed to perform the work and improvements described herein: KAREN SNYDER

8. That the work and improvements performed were: CLEAN UP ROADSIDE TRASH. SPENT ABOUT 40 hrs EXPLORING SITE WITH METAL DETECTOR

9. Dated: 9/10/2007 Signature: Walter Chadde

SUBSCRIBED AND SWORN TO before me, a Notary Public, this 10 day of September 20 07

By: Walter Chadde

Notary Public [signature]

My Commission Expires Jan 31, 2010

LORRINDA LUNDE
Notary Public–Minnesota
My Comm. Expires Jan. 31, 2010

Bureau of Land Management
Arizona State Office
www.az.blm.gov

No. of Claims: 1 x $10 = 10.00
Check No.: 3278 Init. SMS
Receipt No.: 1566520
For BLM Use Only

Form: MCF108
Revised Jan. 2006

This form is available from the **Arizona Department of Mines & Mineral Resources** and may be reproduced.

United States Department of the Interior
Bureau of Land Management
BUSINESS & SUPPORT SVCS DIV
ONE N CENTRAL AVE SUITE 800
PHOENIX, AZ 85004 -4427
Phone: (602) 417-9200

Receipt

No: 1566520

Transaction #: 1618343
Date of Transaction: 09/13/2007

CUSTOMER:	WALTER CHADDE 33575 S. TOPAZ RD. BLACK CANYON CITY,AZ 85324

LINE #	QTY	DESCRIPTION	REMARKS	UNIT PRICE	TOTAL
1	1.00	LOCATABLE MINERALS / MINING CLAIMS-NOT NEW-UNADJUD,ONE AUTH NO. ONLY / MINING CLAIM MONEY RECEIVED (455) **CASES:** AMC370787/$10.00	POL (1)	- n/a -	10.00
				TOTAL:	**$10.00**

PAYMENT INFORMATION				
1	AMOUNT:	$10.00	POSTMARKED:	9/10/07 0:00
	TYPE:	CHECK	RECEIVED:	09/13/2007
	CHECK NO:	3278		
	NAME:	CHADDE, WALTER H 33575 S. TOPAZ RD. BLACK CANYON CITY AZ 85324		

REMARKS

This receipt was generated by the automated BLM Collections and Billing System and is a paper representation of a portion of the official electronic record contained therein.

CHADDE
33575 S. TOPAZ RD.
BLACK CANYON CITY, AZ 85324

DULUTH MN 558

18 SEP 2007 PM 1 T

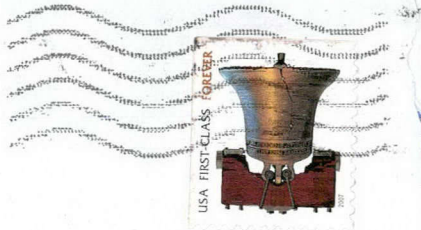

U.S. Department of Interior
Bureau of Land Management
Business & Support SVCS DIV
ONE N. CENTRAL AVE
PHOENIX, AZ 85004-2203

85004+4414

CHADDE
33575 S. TOPAZ RD.
BLACK CANYON CITY, AZ 85324

DULUTH MN 558
16 SEP 2002 PM 1 T

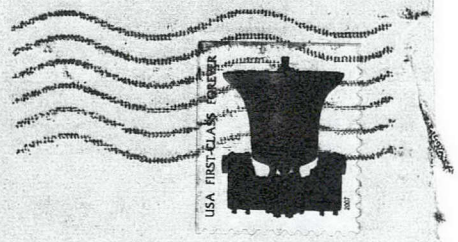

U.S. Department of Interior
Bureau of Land Management
Business & Support SVCS DIV
ONE N. CENTRAL AVE
PHOENIX, AZ 85004-2203

85004+4414

UNITED STATES
DEPARTMENT OF THE INTERIOR
BUREAU OF LAND MANAGEMENT

CREDIT CARD PAYMENT AMC 370774
FOR MINING CLAIM MAINTENANCE FEE

NAME Tamara Porter

ADDRESS 15264 N. 66nd Dr.

CITY Glendale STATE AZ ZIP 85306

PHONE # (623) 412-2330

SEND RECEIPT TO ABOVE ADDRESS ☑
SEND RECEIPT TO: _____

AMC NUMBER	CLAIM/SITE NAME
370784	
370785	

DATE STAMP

PHOENIX, ARIZONA
2001 AUG 20 P 2:40
B.L.M. AZ STATE OFFICE
RECEIVED

TELEPHONE SUBMISSION - ACCURACY OF THE ABOVE INFORMATION IS THE RESPONSIBILITY OF THE CLAIMANT/OWNER

FOR OFFICIAL USE ONLY

DATE	INITIALS	VERIFIED

COUNT 2 $ 250 INITIALS MC

RE 9/19/07 # 1549949

ENTERED IN COMPUTER

United States Department of the Interior
Bureau of Land Management
BUSINESS & SUPPORT SVCS DIV
ONE N CENTRAL AVE SUITE 800
PHOENIX, AZ 85004 -4427
Phone: (602) 417-9200

Receipt

No: 1549949

Transaction #: 1601435
Date of Transaction: 08/22/2007

CUSTOMER:	TAMARA PORTER 15264 N 66ND DR GLENDALE,AZ 85306

LINE #	QTY	DESCRIPTION	REMARKS	UNIT PRICE	TOTAL
1	1.00	LOCATABLE MINERALS / MINING CLAIMS-NOT NEW-UNADJUD,ONE AUTH NO. ONLY / MINING CLAIM MONEY RECEIVED (455) **CASES:** AMC370784/$250.00	MAINT 2008/2	- n/a -	250.00
				TOTAL:	**$250.00**

PAYMENT INFORMATION				
NOTE: Items will appear on credit card statement as "Bureau of Land Management".				
1	AMOUNT:	$250.00	POSTMARKED:	N/A
	TYPE:	CREDIT CARD	RECEIVED:	08/22/2007
	NAME:	PORTER, TAMARA 15264 N 66ND DR GLENDALE AZ 85306		
	CARD NO:	XXXXXXXXXXXX0680	AUTH CODE:	181903
	NAME ON CARD:	TAMARA PORTER		
	EXPIRES:	07/31/2009		
	SIGNATURE:			

REMARKS

This receipt was generated by the automated BLM Collections and Billing System and is a paper representation of a portion of the official electronic record contained therein.

AMC 370 338
370 751
370 774

UNITED STATES
DEPARTMENT OF THE INTERIOR
BUREAU OF LAND MANAGEMENT

CREDIT CARD PAYMENT
FOR MINING CLAIM MAINTENANCE FEE

ENTERED INTO COMPUTER 8/20/07 DW

NAME NASEEM SHAHNAWAZ

ADDRESS P.O. Box 2471

CITY GARDENA STATE _____ ZIP 90247

PHONE # (310) 721-7716

[ ] THIS IS A CHANGE OF ADDRESS

AMC NUMBER	CLAIM/SITE NAME
370341	Gold FRAME #4
370759	Gold Star #5
370778	GARY HAWK

DATE STAMP

COUNT 3 $ 375.00 INITIALS SC

TELEPHONE SUBMISSION - ACCURACY OF THE ABOVE INFORMATION IS THE RESPONSIBILITY OF THE CLAIMANT/OWNER

PHOENIX, ARIZONA

FOR OFFICIAL USE ONLY

2007 AUG 15 A 10:56

DATE _____ INITIALS _____ VERIFIED _____

RECEIVED
B.L.M. AZ STATE OFFICE

ENTERED INTO COMPUTER

United States Department of the Interior
Bureau of Land Management
BUSINESS & SUPPORT SVCS DIV
ONE N CENTRAL AVE SUITE 800
PHOENIX, AZ 85004 -4427
Phone: (602) 417-9200

Receipt

No: 1544589

Transaction #: 1595978
Date of Transaction: 08/15/2007

CUSTOMER:	NASEEM SHAHNAWAZ P O BOX 2471 GARDENA,CA 90247

LINE #	QTY	DESCRIPTION	REMARKS	UNIT PRICE	TOTAL
1	1.00	LOCATABLE MINERALS / MINING CLAIMS-NOT NEW-UNADJUD,ONE AUTH NO. ONLY / MINING CLAIM MONEY RECEIVED (455) **CASES:** AMC370341/$375.00	MAINT 2008 (3)	- n/a -	375.00
				TOTAL:	**$375.00**

PAYMENT INFORMATION

NOTE: Items will appear on credit card statement as "Bureau of Land Management".

1	AMOUNT:	$375.00	POSTMARKED:	N/A
	TYPE:	CREDIT CARD	RECEIVED:	08/15/2007
	NAME:	SHAHNAWAZ, NASEEM P O BOX 2471 GARDENA CA 90247		
	CARD NO:	XXXXXXXXXXXX5018	AUTH CODE:	037096
	NAME ON CARD:	NASEEM SHAHNAWAZ		
	EXPIRES:	06/30/2008		
	SIGNATURE:			

REMARKS

This receipt was generated by the automated BLM Collections and Billing System and is a paper representation of a portion of the official electronic record contained therein.

Form 3830-2
(January 2004)

UNITED STATES DEPARTMENT OF THE INTERIOR
BUREAU OF LAND MANAGEMENT

422

FORM APPROVED
OMB NO. 1004-0114
Expires: December 31, 2006

AMC 370774

MAINTENANCE FEE WAIVER CERTIFICATION

SEE INSTRUCTIONS ON REVERSE

1. This small miner waiver is filed for the assessment year beginning at noon on September 1, 2007 and ending at noon on September 1, 2008
2. The undersigned and all related parties owned ten or fewer mining claims, mill, or tunnel sites located and maintained on Federal lands in the United States of America on September 1, 2007
3. The undersigned have performed the assessment work **required by law** for each mining claim listed **prior to filing this waiver** and understand that by filing this form; an affidavit of assessment work **must** be recorded by the December 30th following the filing of this waiver.
4. The undersigned understand that if the assessment work obligation has not yet come due under 30 U.S.C. 28 (for those claims in their first assessment year only); a notice of intent to hold reciting this condition **must** be recorded by the December 30th following the filing of this waiver.
5. The undersigned understand that mill and tunnel sites may also be listed upon this waiver and be waived from payment of the maintenance fee; and that a notice of intent to hold for these sites is required to be recorded by the December 30th immediately following the filing of this waiver.
6. The undersigned understand and acknowledge that pursuant to 43 U.S.C. 1212 and 18 U.S.C. 1001; the filing or recording of a false, fictitious, or fraudulent document with the Bureau of Land Management may result in a fine of up to $250,000, a prison term not to exceed five years, or both.
7. The mining claims, mill or tunnel sites for which this waiver from payment of the maintenance fees is requested are:

	CLAIM OR SITE NAME	BLM RECORDATION SERIAL NUMBER
1.	VULTURE #5	2006-0514586
2.		AMC 370777
3.		
4.		
5.		
6.		
7.		
8.		
9.		
10.		

The owner(s) (claimants) of the above mining claims and sites are:

DON D. BUTLER
(Owner's Name - Please Print)

(Owner's Signature)

1572 NE 149 STREET
(Street or P.O. Box)

N. Miami FL 33161
(City) (State) (Zip Code)

JUDY LAURENCIN
(Owner's Name - Please Print)

(Owner's Signature)

1572 NE 149 STREET
(Street or P.O. Box)

N. Miami FL 33161
(City) (State) (Zip Code)

PHOENIX, ARIZONA
2007 AUG 30 A 8:43
B.L.M. AZ STATE OFFICE
RECEIVED

(Owner's Name - Please Print)

(Owner's Signature)

(Street or P.O. Box)

(City) (State) (Zip Code)

(Continued on page 2)

RE 9/11/07

ENTERED IN COMPUTER

When Recorded Return Document to:
WILLIAM WIELGUS
P O BOX 318
MORRISTON, FL 32668

AMC 370040
AMC 370774
AMC 369938
AMC 369706

☐ Check here is this is a change of address.

Telephone: _____

E-mail address: _____

AFFIDAVIT OF PERFORMANCE OF ANNUAL WORK

BLM Date Stamp

RECEIVED
B.L.M. AZ STATE OFFICE
2007 JUN 14 A 8:42
PHOENIX, ARIZONA

1. State of Arizona, County of MARICOPA ss:
2. I (Name) WILLIAM WIELGUS
3. Reside at (Address) P.O BOX 318

City MORRISTON County LEVY

State FL Zip 32668 being duly sworn, depose and say that I am a citizen of the United States, more than eighteen years of age, and that all of the facts set forth in this affidavit, subject to the provisions and penalties of 18 U.S.C. 1001 pertaining to the filing of false, fictitious, or fraudulent statements with the United States, are true and correct according to the best of my knowledge, information and belief.

4. Owner's name and address (If not shown in Items 1-3 above). _____

5. That I am personally acquainted with the mining claim(s). The work and improvements were made by and at the expense of the owner(s) of said claim(s). Said contiguous group of claims, listed on this document, are situated in the _____ (optional) Mining District; MARICOPA County, Arizona.

Line No.	AMC NUMBER	CLAIM/SITE NAME	COUNTY RECORDER DATA (If available) 6/3/07	TWP	RNG	SEC
1	370783	GOLD RECORD	2006-~~0326698~~ 0357025A	5N	6W	26
2	369954	ROCK ON	2006-0326697	6N	5W	19
3	369712	OPEN BUCKET	2006--0193442	6N	6W	32
4	370046	RANGER RUN	2006-0239211	6N	6W	27
5						
6						

RE 6/22/07

Form: MCF108
Revised Jan. 2006

BLM Date Stamp

RECEIVED
B.L.M. AZ STATE OFFICE
2007 JUN 14 A 8:42
PHOENIX, ARIZONA

7						
8						
9						
10						

6. That between the dates starting at 12 o'clock noon on September 1, 20 06 and ending at 12 o'clock noon on September 1, 20 07 at least $ 650 dollars worth of work and improvements were done and performed upon said claim(s) or upon one or more of a contiguous group of claims for the benefit of all, wholly or partly outside of a contiguous group of claims for the benefit of all, not including the location work.

7. That the following persons were employed to perform the work and improvements described herein: MYSELF, WIFE, & SON

8. That the work and improvements performed were: REMOVING TRASH, GRADING ROADS, CUTTING BACK BRUSH.

9. Dated: 5/20/07 Signature: William Wilcox

SUBSCRIBED AND SWORN TO before me, a Notary Public, this 21 day of MAY 2007

By: LISA TUCKER

Notary Public Lisa Tucker

My Commission Expires 6/15/08

Bureau of Land Management
Arizona State Office
www.az.blm.gov

No. of Claims: 4 x $10 = 40.00
Check No.: 9288/42351 Init. SPB
Receipt No.: 15209167
For BLM Use Only

LISA TUCKER
Notary Public - Arizona
Maricopa County
Expires 06/15/08

Form: MCF108
Revised Jan. 2006
Page 2 of 2

This form is available from the **Arizona Department of Mines & Mineral Resources** and may be reproduced.

United States Department of the Interior
Bureau of Land Management
BUSINESS & SUPPORT SVCS DIV
ONE N CENTRAL AVE SUITE 800
PHOENIX, AZ 85004 -4427
Phone: (602) 417-9200

Receipt

No: 1509167

Transaction #: 1559604
Date of Transaction: 06/15/2007

CUSTOMER:	WILLIAM WIELGUS P.O. BOX 318 MORRISTON,FL 32668

LINE #	QTY	DESCRIPTION	REMARKS	UNIT PRICE	TOTAL
1	1.00	LOCATABLE MINERALS / MINING CLAIMS-NOT NEW-UNADJUD,ONE AUTH NO. ONLY / MINING CLAIM MONEY RECEIVED (455) **CASES:** AMC370783/$40.00	POL/WAIVER (1)	- n/a -	40.00
				TOTAL:	**$40.00**

PAYMENT INFORMATION				
1	AMOUNT:	$40.00	POSTMARKED:	6/9/07 0:00
	TYPE:	CHECK	RECEIVED:	06/14/2007
	CHECK NO:	92884142351		
	NAME:	WIELGUS, WILLIAM P.O. BOX 318 MORRISTON FL 32668		

REMARKS

This receipt was generated by the automated BLM Collections and Billing System and is a paper representation of a portion of the official electronic record contained therein.

59 RE

Form 3830-2
(January 2004)

UNITED STATES DEPARTMENT OF THE INTERIOR
BUREAU OF LAND MANAGEMENT

AMC370040
AMC370774
AMC369938
AMC369706

FORM APPROVED
OMB NO. 1004-0114
Expires: December 31, 2006

MAINTENANCE FEE WAIVER CERTIFICATION

SEE INSTRUCTIONS ON REVERSE

1. This small miner waiver is filed for the assessment year beginning at noon on September 1, 2007 and ending at noon on September 1, 2008.
2. The undersigned and all related parties owned ten or fewer mining claims, mill, or tunnel sites located and maintained on Federal lands in the United States of America on September 1, 2007.
3. The undersigned have performed the assessment work **required by law** for each mining claim listed **prior to filing this waiver** and understand that by filing this form; an affidavit of assessment work **must** be recorded by the December 30th following the filing of this waiver.
4. The undersigned understand that if the assessment work obligation has not yet come due under 30 U.S.C. 28 (for those claims in their first assessment year only); a notice of intent to hold reciting this condition **must** be recorded by the December 30th following the filing of this waiver.
5. The undersigned understand that mill and tunnel sites may also be listed upon this waiver and be waived from payment of the maintenance fee; and that a notice of intent to hold for these sites is required to be recorded by the December 30th immediately following the filing of this waiver.
6. The undersigned understand and acknowledge that pursuant to 43 U.S.C. 1212 and 18 U.S.C. 1001; the filing or recording of a false, fictitious, or fraudulent document with the Bureau of Land Management may result in a fine of up to $250,000, a prison term not to exceed five years, or both.
7. The mining claims, mill or tunnel sites for which this waiver from payment of the maintenance fees is requested are:

CLAIM OR SITE NAME	BLM RECORDATION SERIAL NUMBER
1. GOLD RECORD	AMC 370783
2. ROCK ON	AMC 369954
3. OPEN BUCKET	AMC 369712
4. RANGER RUN	AMC 370046
5.	
6.	
7.	
8.	
9.	
10.	

The owner(s) (claimants) of the above mining claims and sites are:

WILLIAM WIELGUS
(Owner's Name - Please Print)

William Wielgus
(Owner's Signature)

P.O. BOX 318
(Street or P.O. Box)

MORRISTON (City) FL. (State) 32668 (Zip Code)

(Owner's Name - Please Print)

(Owner's Signature)

(Street or P.O. Box)

(City) (State) (Zip Code)

(Owner's Name - Please Print)

(Owner's Signature)

(Street or P.O. Box)

(City) (State) (Zip Code)

(Continued on page 2)

RE 6/22/07

(Owner's Name - Please Print) (Owner's Signature)

(Street or P.O. Box) (City) (State) (Zip Code)

(Owner's Name - Please Print) (Owner's Signature)

(Street or P.O. Box) (City) (State) (Zip Code)

(Owner's Name - Please Print) (Owner's Signature)

(Street or P.O. Box) (City) (State) (Zip Code)

(Owner's Name - Please Print) (Owner's Signature)

(Street or P.O. Box) (City) (State) (Zip Code)

INSTRUCTIONS

1. This certification is made under the provisions of § 1744 of Title 43 and § 28-28k of Title 30 of the United States Code; and the regulations thereunder (43 CFR Part 3830).
2. The claimant(s) **must** fill in the dates in paragraph 1 for the beginning and ending of the assessment year for which this waiver is sought.
3. The claimant(s) **must** fill in the date in paragraph 2 for the beginning of the assessment year for which this waiver is sought.
4. All claim and site names and Bureau of Land Management (BLM) serial numbers **must** be listed for the mining claims, mill sites, and tunnel sites for which the waiver is sought.
5. All owners of the mining claims, mill sites, and tunnel sites and their addresses **must** be given.
6. This waiver form **must** be signed by all the claimants or their designated agent, in original form. If an agent is designated, a notarized designation of agent, signed by all of the claimants with proper address given, **must** be submitted with this waiver.
7. This form **must** be filed no later than September 1st for the upcoming assessment year in the BLM State Office where the mining claims or sites are recorded, or the waiver cannot be granted by the BLM. (Example: to obtain a waiver for the assessment year 2000, which begins at noon on September 1, 1999, you **must** qualify for and file for a waiver no later than September 1, 1999, in the proper BLM State Office).
8. For all mining claims which require assessment work, you **must** record an affidavit of labor on or before the December 30th immediately following the filing of this waiver. For all other mining claims or sites waived, you must record a notice of intent to hold on or before the December 30th immediately following the filing of this waiver.
9. Mill and tunnel sites may also be listed upon this waiver and be waived from payment of the maintenance fee. A notice of intent to hold for these sites is required to be filed by the December 30th following the filing of this waiver.

NOTICE/BURDEN HOURS STATEMENT

The Privacy Act of 1974, *as amended*, and the regulation in 43 CFR 2.48(d) provide that you be furnished the following information in connection with the information required by this certification of waiver from rental fees.

AUTHORITY: 30 U.S.C. 28-28k; 43 U.S.C. 1201, 1457, 1740, and 1744; and 43 CFR 3830.

PRINCIPLE PURPOSE: This information is to be used to verify that the owner(s) (claimants) of a mining claim has complied with 30 U.S.C. 28f and is entitled to perform assessment work in lieu of paying the maintenance fee for the mining claims listed on this form.

ROUTINE USE: (1)Adjudication of the claimant(s) certification of waiver from paying the maintenance fee otherwise required by 30 U.S.C. 28f. (2) Disclosure may be made to appropriate Federal agencies when location is made within the agency's geographic area of responsibility. (3) Information from the record and/or the record will be transferred to the appropriate Federal, State, or local agency, or a member of the public in response to a specific request for pertinent information. (4) Information may also be provided to the Department of Justice or in a proceeding before a court or adjudicative body; or to Federal, State, local or foreign agencies when needed for enforcement of civil or criminal codes or applicable regulations concerning title rights upon the public land.

EFFECT OF NOT PROVIDING INFORMATION: Disclosure of this information is required by 30 U.S.C. 28f and 43 CFR Part 3830 for those qualified claimants wishing to take the small miner waiver allowed. Failure to supply the information required in this form to support the claimants certification of waiver from payment of the otherwise required maintenance fees will result in the waiver being disallowed and the mining claims subject to forfeiture by BLM under 30 U.S.C. 28i.

The Paperwork Reduction Act of 1995 requires us to inform you that:

This information is being collected to allow the BLM to determine if you qualify for a waiver from the payment of $100 per mining claim or site maintenance fee established in 30 U.S.C. 28f and the implementing regulations at 43 CFR 3830. A response to this request is required in accordance with the statute to obtain your benefit.

BLM would like you to know that you do not have to respond to this, or any other, Federal agency-sponsored information collection unless it displays a currently valid OMB control number.

Public reporting burden for this form is estimated to average 8 minutes (0.133 hours) per response, including time to review instructions, gathering and maintaining data, and completing and reviewing the form. Direct comments regarding this burden estimate, or any other aspect of this form, to the U.S. Department of the Interior, Bureau of Land Management, (1004-0114) Bureau Information Collection Clearance Officer (WO-630), Mail Stop 401 LS, 1849 C St, N.W.,Washington, D.C. 20240.

PHOENIX, ARIZONA

FOR OFFICIAL USE ONLY

2001 JUN 14 A 8:42

B.L.M. AZ STATE OFFICE
RECEIVED

Form 3830-2
(January 2004)

UNITED STATES DEPARTMENT OF THE INTERIOR
BUREAU OF LAND MANAGEMENT

AMC 368606 AMC 370774

FORM APPROVED
OMB NO. 1004-0114
Expires: December 31, 2006

MAINTENANCE FEE WAIVER CERTIFICATION

SEE INSTRUCTIONS ON REVERSE AMC 369021 AMC 367196, AMC 370738

1. This small miner waiver is filed for the assessment year beginning at noon on September 1, 2006 and ending at noon on September 1, 2007 .
2. The undersigned and all related parties owned ten or fewer mining claims, mill, or tunnel sites located and maintained on Federal lands in the United States of America on September 1, 2006 .
3. The undersigned have performed the assessment work **required by law** for each mining claim listed **prior to filing this waiver** and understand that by filing this form; an affidavit of assessment work **must** be recorded by the December 30th following the filing of this waiver.
4. The undersigned understand that if the assessment work obligation has not yet come due under 30 U.S.C. 28 (for those claims in their first assessment year only); a notice of intent to hold reciting this condition **must** be recorded by the December 30th following the filing of this waiver.
5. The undersigned understand that mill and tunnel sites may also be listed upon this waiver and be waived from payment of the maintenance fee; and that a notice of intent to hold for these sites is required to be recorded by the December 30th immediately following the filing of this waiver.
6. The undersigned understand and acknowledge that pursuant to 43 U.S.C. 1212 and 18 U.S.C. 1001; the filing or recording of a false, fictitious, or fraudulent document with the Bureau of Land Management may result in a fine of up to $250,000, a prison term not to exceed five years, or both.
7. The mining claims, mill or tunnel sites for which this waiver from payment of the maintenance fees is requested are:

	CLAIM OR SITE NAME	BLM RECORDATION SERIAL NUMBER
1.	JEWELS	AMC 367202
2.	GOLDEN PARADE	AMC 369023
3.	GOLDEN BEAUTY	AMC 369022
4.	GOLD NUGGET #3	AMC 370776
5.	GOLD NUGGET	AMC 370741
6.	GREAT NUGGETS	AMC 368609
7.		
8.		
9.		
10.		

The owner(s) (claimants) of the above mining claims and sites are:

MINERS CREEK
(Owner's Name - Please Print)

Miners Creek
(Owner's Signature)

P. O. Box 265
(Street or P.O. Box)

Wickenburg (City) AZ (State) 85390 (Zip Code)

(Owner's Name - Please Print)

(Owner's Signature)

(Street or P.O. Box)

(City) (State) (Zip Code)

(Owner's Name - Please Print)

(Owner's Signature)

(Street or P.O. Box)

(City) (State) (Zip Code)

(Continued on page 2)

- Duplicate Filing -

ENTERED IN CO[illegible]
[illegible] Hyde

(Owner's Name - Please Print)	(Owner's Signature)		
(Street or P.O. Box)	(City)	(State)	(Zip Code)
(Owner's Name - Please Print)	(Owner's Signature)		
(Street or P.O. Box)	(City)	(State)	(Zip Code)
(Owner's Name - Please Print)	(Owner's Signature)		
(Street or P.O. Box)	(City)	(State)	(Zip Code)
(Owner's Name - Please Print)	(Owner's Signature)		
(Street or P.O. Box)	(City)	(State)	(Zip Code)

INSTRUCTIONS

1. This certification is made under the provisions of § 1744 of Title 43 and § 28-28k of Title 30 of the United States Code; and the regulations thereunder (43 CFR Part 3830).
2. The claimant(s) **must** fill in the dates in paragraph 1 for the beginning and ending of the assessment year for which this waiver is sought.
3. The claimant(s) **must** fill in the date in paragraph 2 for the beginning of the assessment year for which this waiver is sought.
4. All claim and site names and Bureau of Land Management (BLM) serial numbers **must** be listed for the mining claims, mill sites, and tunnel sites for which the waiver is sought.
5. All owners of the mining claims, mill sites, and tunnel sites and their addresses **must** be given.
6. This waiver form **must** be signed by all the claimants or their designated agent, in original form. If an agent is designated, a notarized designation of agent, signed by all of the claimants with proper address given, **must** be submitted with this waiver.
7. This form **must** be filed no later than September 1st for the upcoming assessment year in the BLM State Office where the mining claims or sites are recorded, or the waiver cannot be granted by the BLM. (Example: to obtain a waiver for the assessment year 2000, which begins at noon on September 1, 1999, you **must** qualify for and file for a waiver no later than September 1, 1999, in the proper BLM State Office).
8. For all mining claims which require assessment work, you **must** record an affidavit of labor on or before the December 30th immediately following the filing of this waiver. For all other mining claims or sites waived, you must record a notice of intent to hold on or before the December 30th immediately following the filing of this waiver.
9. Mill and tunnel sites may also be listed upon this waiver and be waived from payment of the maintenance fee. A notice of intent to hold for these sites is required to be filed by the December 30th following the filing of this waiver.

NOTICE/BURDEN HOURS STATEMENT

The Privacy Act of 1974, *as amended,* and the regulation in 43 CFR 2.48(d) provide that you be furnished the following information in connection with the information required by this certification of waiver from rental fees.

AUTHORITY: 30 U.S.C. 28-28k; 43 U.S.C. 1201, 1457, 1740, and 1744; and 43 CFR 3830.

PRINCIPLE PURPOSE: This information is to be used to verify that the owner(s) (claimants) of a mining claim has complied with 30 U.S.C. 28f and is entitled to perform assessment work in lieu of paying the maintenance fee for the mining claims listed on this form.

ROUTINE USE: (1)Adjudication of the claimant(s) certification of waiver from paying the maintenance fee otherwise required by 30 U.S.C. 28f. (2) Disclosure may be made to appropriate Federal agencies when location is made within the agency's geographic area of responsibility. (3) Information from the record and/or the record will be transferred to the appropriate Federal, State, or local agency, or a member of the public in response to a specific request for pertinent information. (4) Information may also be provided to the Department of Justice or in a proceeding before a court or adjudicative body; or to Federal, State, local or foreign agencies when needed for enforcement of civil or criminal codes or applicable regulations concerning title rights upon the public land.

EFFECT OF NOT PROVIDING INFORMATION: Disclosure of this information is required by 30 U.S.C. 28f and 43 CFR Part 3830 for those qualified claimants wishing to take the small miner waiver allowed. Failure to supply the information required in this form to support the claimants certification of waiver from payment of the otherwise required maintenance fees will result in the waiver being disallowed and the mining claims subject to forfeiture by BLM under 30 U.S.C. 28i.

The Paperwork Reduction Act of 1995 requires us to inform you that:

This information is being collected to allow the BLM to determine if you qualify for a waiver from the payment of $100 per mining claim or site maintenance fee established in 30 U.S.C. 28f and the implementing regulations at 43 CFR 3830. A response to this request is required in accordance with the statute to obtain your benefit.

BLM would like you to know that you do not have to respond to this, or any other, Federal agency-sponsored information collection unless it displays a currently valid OMB control number.

Public reporting burden for this form is estimated to average 8 minutes (0.133 hours) per response, including time to review instructions, gathering and maintaining data, and completing and reviewing the form. Direct comments regarding this burden estimate, or any other aspect of this form, to the U.S. Department of the Interior, Bureau of Land Management, (1004-0114) Bureau Information Collection Clearance Officer (WO-630), Mail Stop 401 LS, 1849 C St., N.W., Washington, D.C. 20240.

PHOENIX, ARIZONA
FOR OFFICIAL USE ONLY

2005 AUG 31 P 2:00

RECEIVED
B.L.M. AZ STATE OFFICE

STATE OF ARIZONA, COUNTY OF MARICOPA ss:

AFFIDAVIT OF PERFORMANCE OF ANNUAL WORK

MINERS CREEK, being duly sworn, according to law, deposes and says:
That he/she is a citizen of the United States, more than 18 years of age and resides at P.O. BOX 265 Wickenburg Az, MARICOPA County, Arizona;
That he/she is personally acquainted with the following unpatented mining claims which are situated in the _____ Mining District, MARICOPA County, Arizona, the name(s), book(s) and page(s) or document number(s) of the recording o the location notice(s) in the office of the recorder of said county and the BLM serial numbers of which are as follows:

CLAIM NAME	COUNTY RECORDERS DATA	BLM AMC SERIAL No.	SEC.(s)	TOWNSHIP	RANGE
JEWELS	2005-1401916	367202	24	6N	6W

That MINERS CREEK, whose address is P.O. BOX 265 Wickenburg AZ 85390, is the owner of the above-described claims;
That between the dates of 9/1/05 and 9/1/06 in excess of ONE HUNDRED TWENTY FIVE dollars ($ 125.00) worth of work and improvements were done and performed upon or for the benefit of this claim group;
That such work and improvements consisted of PICKING UP TRASH and were performed by J. TUCKER, N. CHAPPS; and
That the above work and improvements were made by and at the expense of ___ ___ MINERS CREEK for MINERS CREEK the owner of the claims, for the purpose of complying with the laws of the United States pertaining to assessments or annual work.
DATED this 30 day of AUGUST, 20 06.
Owner, Claimant, Agent, or Lessee, Miners Creek

STATE OF ARIZONA, COUNTY OF MARICOPA ss:
The foregoing instrument was acknowledged before me the 30 day of AUGUST, 2006
by LISA TUCKER.

My Commission Expires: 6/15/08

Lisa Tucker
Notary Public

RECEIVED
2006 AUG 31 P 2:00
PHOENIX ARIZONA
B.L.M. AZ STATE OFFICE

LISA TUCKER
Notary Public - Arizona
Maricopa County
Expires 06/15/08

ENTERED IN COMPUTER

#1349657

STATE OF ARIZONA, COUNTY OF YAVAPAI ss:

AFFIDAVIT OF PERFORMANCE OF ANNUAL WORK

MINERS CREEK, being duly sworn, according to law, deposes and says:

That he/she is a citizen of the United States, more than 18 years of age and resides at P.O. BOX 365 WICKENBURG, AZ, MARICOPA County, Arizona;

That he/she is personally acquainted with the following unpatented mining claims which are situated in the _____ Mining District, YAVAPAI County, Arizona, the name(s), book(s) and page(s) or document number(s) of the recording o the location notice(s) in the office of the recorder of said county and the BLM serial numbers of which are as follows:

CLAIM NAME	COUNTY RECORDERS DATA	BLM AMC SERIAL No.	SEC.(s)	TOWNSHIP	RANGE
GOLDEN PRIDE	369023	369023	29	9N	4W
GOLDEN BEAUTY	3967028	369022	29	9N	4W
GOLD NUGGET #3	3989740	370776	5	8N	4W
GOLD NUGGET	3989732	370741	5	8N	4W
GREAT NUGGETS	3952979	368609	30	14N	9W

That MINERS CREEK, whose address is P.O. BOX 365 WICKENBURG, AZ 85390, is the owner of the above-described claims;

That between the dates of 9/1/05 and 9/1/06 in excess of ONE THOUSAND dollars ($ 1,000) worth of work and improvements were done and performed upon or for the benefit of this claim group;

That such work and improvements consisted of REMOVING DEBRIS FROM ROAD PICKED UP TRASH, TRIMMED BUSHES and were performed by J. TUCKER, P. FAIN, D. CHIPPS, H. SMITH; and

That the above work and improvements were made by and at the expense of MINERS CREEK for MINERS CREEK the owner of the claims, for the purpose of complying with the laws of the United States pertaining to assessments or annual work.

DATED this 30 day of AUGUST, 2006.

Owner, Claimant, Agent, or Lessee, Miners Creek

STATE OF ARIZONA, COUNTY OF MARICOPA ss:

The foregoing instrument was acknowledged before me the 30 day of AUGUST, 2006 by LISA TUCKER

My Commission Expires: 6/15/08

Notary Public

LISA TUCKER
Notary Public - Arizona
Maricopa County
Expires 06/15/08

#1349657

PHOENIX ARIZONA
2006 AUG 31 P 2:00

RECEIVED
B.L.M. AZ STATE OFFICE

United States Department of the Interior
Bureau of Land Management
BUSINESS & SUPPORT SVCS DIV
ONE N CENTRAL AVE SUITE 800
PHOENIX, AZ 85004 -4427
Phone: (602) 417-9200

Receipt

No: 1349657

Transaction #: 1394981
Date of Transaction: 08/31/2006

CUSTOMER:	JACK TUCKER 109 E ELM CIR GILBERT,AZ 85234

LINE #	QTY	DESCRIPTION	REMARKS	UNIT PRICE	TOTAL
1	1.00	LOCATABLE MINERALS / MINING CLAIMS-NOT NEW-UNADJUD,ONE AUTH NO. ONLY / MINING CLAIM MONEY RECEIVED (455) **CASES:** AMC364471/$370.00	POL 2006/37 WAV	- n/a -	370.00
				TOTAL:	**$370.00**

PAYMENT INFORMATION				
1	AMOUNT:	$370.00	POSTMARKED:	N/A
	TYPE:	CHECK	RECEIVED:	08/31/2006
	CHECK NO:	1128		
	NAME:	TUCKER, JACK 109 E ELM CIR GILBERT AZ 85234		

REMARKS

This receipt was generated by the automated BLM Collections and Billing System and is a paper representation of a portion of the official electronic record contained therein.

AMC 355449
355567
355909
356037
356109
356819
356934
357043
357044

AMC 363175
364471
367202 (2)
368609 (2)
369022 (2)
369023 (2)
369058
369639
369938

AMC 370741 (2)
370774
370776 (2)
371583
372544
372549
372546
371715
371716

AMC 371717
372549
372550
372853

Form 3830-2
(January 2004)

UNITED STATES DEPARTMENT OF THE INTERIOR
BUREAU OF LAND MANAGEMENT

340

FORM APPROVED
OMB NO. 1004-0114
Expires: December 31, 2006

AMC 370774

MAINTENANCE FEE WAIVER CERTIFICATION

SEE INSTRUCTIONS ON REVERSE

1. This small miner waiver is filed for the assessment year beginning at noon on September 1, 2006 and ending at noon on September 1, 2007.
2. The undersigned and all related parties owned ten or fewer mining claims, mill, or tunnel sites located and maintained on Federal lands in the United States of America on September 1, 2006.
3. The undersigned have performed the assessment work **required by law** for each mining claim listed **prior to filing this waiver** and understand that by filing this form; an affidavit of assessment work **must** be recorded by the December 30th following the filing of this waiver.
4. The undersigned understand that if the assessment work obligation has not yet come due under 30 U.S.C. 28 (for those claims in their first assessment year only); a notice of intent to hold reciting this condition **must** be recorded by the December 30th following the filing of this waiver.
5. The undersigned understand that mill and tunnel sites may also be listed upon this waiver and be waived from payment of the maintenance fee; and that a notice of intent to hold for these sites is required to be recorded by the December 30th immediately following the filing of this waiver.
6. The undersigned understand and acknowledge that pursuant to 43 U.S.C. 1212 and 18 U.S.C. 1001; the filing or recording of a false, fictitious, or fraudulent document with the Bureau of Land Management may result in a fine of up to $250,000, a prison term not to exceed five years, or both.
7. The mining claims, mill or tunnel sites for which this waiver from payment of the maintenance fees is requested are:

	CLAIM OR SITE NAME	BLM RECORDATION SERIAL NUMBER
1.	My Way	AMC 370781
2.		
3.		
4.		
5.		
6.		
7.		
8.		
9.		
10.		

RECEIVED
B.L.M.
AZ STATE OFFICE
2006 AUG 21 A 9:19
PHOENIX, ARIZONA

The owner(s) (claimants) of the above mining claims and sites are:

Chris Swainston
(Owner's Name - Please Print)

Chris Swainston
(Owner's Signature)

4310 E. Pollack Ln
(Street or P.O. Box)

PHX (City) AZ (State) 85042 (Zip Code)

Kelly Swainston
(Owner's Name - Please Print)

Kelly Swainston
(Owner's Signature)

4310 E. Pollack Ln.
(Street or P.O. Box)

PHX (City) AZ (State) 85042 (Zip Code)

Keith Swainston
(Owner's Name - Please Print)

(Owner's Signature)

33620 N Lake Rd
(Street or P.O. Box)

Queen Creek (City) AZ (State) (Zip Code)

(Continued on page 2)

ENTERED IN COMPUTE
MKyde

(Owner's Name - Please Print)	(Owner's Signature)		
(Street or P.O. Box)	(City)	(State)	(Zip Code)
(Owner's Name - Please Print)	(Owner's Signature)		
(Street or P.O. Box)	(City)	(State)	(Zip Code)
(Owner's Name - Please Print)	(Owner's Signature)		
(Street or P.O. Box)	(City)	(State)	(Zip Code)
(Owner's Name - Please Print)	(Owner's Signature)		
(Street or P.O. Box)	(City)	(State)	(Zip Code)

INSTRUCTIONS

1. This certification is made under the provisions of § 1744 of Title 43 and § 28-28k of Title 30 of the United States Code; and the regulations thereunder (43 CFR Part 3830).
2. The claimant(s) **must** fill in the dates in paragraph 1 for the beginning and ending of the assessment year for which this waiver is sought.
3. The claimant(s) **must** fill in the date in paragraph 2 for the beginning of the assessment year for which this waiver is sought.
4. All claim and site names and Bureau of Land Management (BLM) serial numbers **must** be listed for the mining claims, mill sites, and tunnel sites for which the waiver is sought.
5. All owners of the mining claims, mill sites, and tunnel sites and their addresses **must** be given.
6. This waiver form **must** be signed by all the claimants or their designated agent, in original form. If an agent is designated, a notarized designation of agent, signed by all of the claimants with proper address given, **must** be submitted with this waiver.
7. This form **must** be filed no later than September 1st for the upcoming assessment year in the BLM State Office where the mining claims or sites are recorded, or the waiver cannot be granted by the BLM. (Example: to obtain a waiver for the assessment year 2000, which begins at noon on September 1, 1999, you **must** qualify for and file for a waiver no later than September 1, 1999, in the proper BLM State Office).
8. For all mining claims which require assessment work, you **must** record an affidavit of labor on or before the December 30th immediately following the filing of this waiver. For all other mining claims or sites waived, you must record a notice of intent to hold on or before the December 30th immediately following the filing of this waiver.
9. Mill and tunnel sites may also be listed upon this waiver and be waived from payment of the maintenance fee. A notice of intent to hold for these sites is required to be filed by the December 30th following the filing of this waiver.

NOTICE/BURDEN HOURS STATEMENT

The Privacy Act of 1974, *as amended,* and the regulation in 43 CFR 2.48(d) provide that you be furnished the following information in connection with the information required by this certification of waiver from rental fees.

AUTHORITY: 30 U.S.C. 28-28k; 43 U.S.C. 1201, 1457, 1740, and 1744; and 43 CFR 3830.

PRINCIPLE PURPOSE: This information is to be used to verify that the owner(s) (claimants) of a mining claim has complied with 30 U.S.C. 28f and is entitled to perform assessment work in lieu of paying the maintenance fee for the mining claims listed on this form.

ROUTINE USE: (1)Adjudication of the claimant(s) certification of waiver from paying the maintenance fee otherwise required by 30 U.S.C. 28f. (2) Disclosure may be made to appropriate Federal agencies when location is made within the agency's geographic area of responsibility. (3) Information from the record and/or the record will be transferred to the appropriate Federal, State, or local agency, or a member of the public in response to a specific request for pertinent information. (4) Information may also be provided to the Department of Justice or in a proceeding before a court or adjudicative body; or to Federal, State, local or foreign agencies when needed for enforcement of civil or criminal codes or applicable regulations concerning title rights upon the public land.

EFFECT OF NOT PROVIDING INFORMATION: Disclosure of this information is required by 30 U.S.C. 28f and 43 CFR Part 3830 for those qualified claimants wishing to take the small miner waiver allowed. Failure to supply the information required in this form to support the claimants certification of waiver from payment of the otherwise required maintenance fees will result in the waiver being disallowed and the mining claims subject to forfeiture by BLM under 30 U.S.C. 28i.

The Paperwork Reduction Act of 1995 requires us to inform you that:

This information is being collected to allow the BLM to determine if you qualify for a waiver from the payment of $100 per mining claim or site maintenance fee established in 30 U.S.C. 28f and the implementing regulations at 43 CFR 3830. A response to this request is required in accordance with the statute to obtain your benefit.

BLM would like you to know that you do not have to respond to this, or any other, Federal agency-sponsored information collection unless it displays a currently valid OMB control number.

Public reporting burden for this form is estimated to average 8 minutes (0.133 hours) per response, including time to review instructions, gathering and maintaining data, and completing and reviewing the form. Direct comments regarding this burden estimate, or any other aspect of this form, to the U.S. Department of the Interior, Bureau of Land Management, (1004-0114) Bureau Information Collection Clearance Officer (WO-630), Mail Stop 401 LS, 1849 C St, N.W., Washington, D.C. 20240.

FOR OFFICIAL USE ONLY

Amc 369635

Amc 370774

When Recorded Return Document to:
KELLIE McALLISTER
P.O. Box 265
Wickenburg AZ 85358

356037 374696
355909 383827
356109 369054
355449 370948
372543 [illegible]
375139
374737
375986
370738
374744

376366
374709
375993
375150
376657
371577
370040
357042

☐ Check here is this is a change of address.

Telephone: _____

E-mail address: _____

356819 373857 371715
363175 355567 374043
372636 356934 374507

RECEIVED
BLM AZ STATE OFFICE
2007 AUG 27 P 2:23
PHOENIX, ARIZONA

BLM
Date
Stamp

AFFIDAVIT OF PERFORMANCE OF ANNUAL WORK

1. State of Arizona, County of MARICOPA ss:
2. I (Name) KELLIE McALLISTER
3. Reside at (Address) P.O. Box 265

City Wickenburg County MARICOPA

State AZ Zip 85358 being duly sworn, depose and say that I am a citizen of the United States, more than eighteen years of age, and that all of the facts set forth in this affidavit, subject to the provisions and penalties of 18 U.S.C. 1001 pertaining to the filing of false, fictitious, or fraudulent statements with the United States, are true and correct according to the best of my knowledge, information and belief.

4. Owner's name and address (If not shown in Items 1-3 above). _____

5. That I am personally acquainted with the mining claim(s). The work and improvements were made by and at the expense of the owner(s) of said claim(s). Said contiguous group of claims, listed on this document, are situated in the _____ (optional) Mining District; YAVAPAI County, Arizona.

	Line No.	AMC NUMBER	CLAIM/SITE NAME	COUNTY RECORDER DATA (If available)	TWP	RNG	SEC
✓	1	370779	LUCKY FIND	398 9739	12N	1E	29
✓	2	376367	GOLD NUGGET	413 9912	8N	1E	28
✓	3	376369	LIGHTNING FLASH	413 9914	8N	1E	28
✓	4	376370	RAINING GOLD	413 9915	8N	1E	28
✓	5	376372	STAR SHINE	413 9917	8N	1E	25
✓	6	376366	BRIGHT STAR	413 9911	8N	1E	10

Form: MCF108
Revised Jan. 2006

ENTERED INTO COMPUTER

10/2/07 9B

AFFIDAVIT OF PERFORMANCE OF ANNUAL WORK – page 2

BLM Date Stamp

RECEIVED
BLM AZ STATE OFFICE
2007 AUG 27 P 2:23
PHOENIX, ARIZONA

✓	7	376368	GOLDEN BEACON	4139913	BN	1E	14
✓	8	376371	SHINING LIGHT	4139916	BN	1E	14
	9						
	10						

6. That between the dates starting at 12 o'clock noon on September 1, 20 06 and ending at 12 o'clock noon on September 1, 20 07 at least $ 1200 dollars worth of work and improvements were done and performed upon said claim(s) or upon one or more of a contiguous group of claims for the benefit of all, wholly or partly outside of a contiguous group of claims for the benefit of all, not including the location work.

7. That the following persons were employed to perform the work and improvements described herein: _____

K. McALLISTER, S. McALLISTER, G. McALLISTER

8. That the work and improvements performed were: PICKED UP TRASH, REMOVED DEBRIS, TRIMMED BORITES

9. Dated: 8/22/07 Signature: Kellie McAllister

SUBSCRIBED AND SWORN TO before me, a Notary Public, this 22 day of AUGUST 2007

By: LISA A TUCKER

Notary Public Lisa Tucker

My Commission Expires 6/15/08

Bureau of Land Management
Arizona State Office
www.az.blm.gov

LISA TUCKER
Notary Public - Arizona
Maricopa County
Expires 06/15/08

No. of Claims: 8 x $10 = 80 —
Check No.: CC Init. YMC
Receipt No.: 1553988
For BLM Use Only

Form: MCF108
Revised Jan. 2006

This form is available from the **Arizona Department of Mines & Mineral Resources** and may be reproduced.

When Recorded Return Document to:
PAUL BRYAN
8187 S. 3200 W
W JORDAN, UTAH 84088

☐ Check here is this is a change of address.

Telephone: _____

E-mail address: _____

AFFIDAVIT OF PERFORMANCE OF ANNUAL WORK

BLM Date Stamp
RECEIVED
B.L.M. AZ STATE OFFICE
2001 AUG 27 P 2:24
PHOENIX, ARIZONA

1. State of Arizona, County of _____ ss:
2. I (Name) PAUL BRYAN
3. Reside at (Address) 8187 S. 3200 W

City W JORDAN County _____

State UT Zip 84088 being duly sworn, depose and say that I am a citizen of the United States, more than eighteen years of age, and that all of the facts set forth in this affidavit, subject to the provisions and penalties of 18 U.S.C. 1001 pertaining to the filing of false, fictitious, or fraudulent statements with the United States, are true and correct according to the best of my knowledge, information and belief.

4. Owner's name and address (If not shown in Items 1-3 above). _____

5. That I am personally acquainted with the mining claim(s). The work and improvements were made by and at the expense of the owner(s) of said claim(s). Said contiguous group of claims, listed on this document, are situated in the _____ (optional) Mining District; MARICOPA County, Arizona.

	Line No.	AMC NUMBER	CLAIM/SITE NAME	COUNTY RECORDER DATA (If available)	TWP	RNG	SEC
✓	1	374709	LUCKY	2006-1610277	5N	8W	18
✓	2	374713	PURPLE RAIN #5	2006-1610278	5N	8W	10
✓	3	375993	RICHES	2006-1671303	6N	4W	18
✓	4	375150	CARRY ON	2006-1630438	6N	5W	11
✓	5	376659	GOBS OF GOLD	2007-0563174	6N	4W	7
✓	6	376658	NICE GOLD	2007-0563173	6N	4W	17

Notary Public, State of Arizona
Maricopa County
Expires 06/15/08

Form: MCF108
Revised Jan. 2006

ENTERED INTO COMPUTER

AFFIDAVIT OF PERFORMANCE OF ANNUAL WORK – page 2

BLM Date Stamp

RECEIVED
B.L.M. AZ STATE OFFICE
2007 AUG 27 P 2:24
PHOENIX, ARIZONA

7						
8						
9						
10						

6. That between the dates starting at 12 o'clock noon on September 1, 20 06 and ending at 12 o'clock noon on September 1, 20 07 at least $ 1000 dollars worth of work and improvements were done and performed upon said claim(s) or upon one or more of a contiguous group of claims for the benefit of all, wholly or partly outside of a contiguous group of claims for the benefit of all, not including the location work.

7. That the following persons were employed to perform the work and improvements described herein: P. Brown, J. Brown, S. McAllister

8. That the work and improvements performed were: Picked up trash, trimmed bushes

9. Dated: 8/2/07 Signature: [signature]

SUBSCRIBED AND SWORN TO before me, a Notary Public, this 2 day of August 2007

By: LISA Tucker

Notary Public [signature]

My Commission Expires 6/15/08

Bureau of Land Management
Arizona State Office
www.az.blm.gov

No. of Claims: 6 x $10 = 60-
Check No.: CC Init. MC
Receipt No.: 1553988
For BLM Use Only

LISA TUCKER
Notary Public - Arizona
Maricopa County
Expires 06/15/08

Form: MCF108
Revised Jan. 2006
Page 2 of 2

This form is available from the **Arizona Department of Mines & Mineral Resources** and may be reproduced.

AFFIDAVIT OF PERFORMANCE OF ANNUAL WORK – page 2

BLM Date Stamp

RECEIVED
B.L.M. AZ STATE OFFICE
2007 AUG 27 P 2:24
PHOENIX, ARIZONA

7						
8						
9						
10						

6. That between the dates starting at 12 o'clock noon on September 1, 2006 and ending at 12 o'clock noon on September 1, 20 07 at least $ 125 dollars worth of work and improvements were done and performed upon said claim(s) or upon one or more of a contiguous group of claims for the benefit of all, wholly or partly outside of a contiguous group of claims for the benefit of all, not including the location work.

7. That the following persons were employed to perform the work and improvements described herein: M. Strickman, G. Strickman

8. That the work and improvements performed were: Picked up trash

9. Dated: 8/24/07 Signature: [signature]

SUBSCRIBED AND SWORN TO before me, a Notary Public, this 25 day of AUGUST 20 07

By: LISA J Tucker

Notary Public [signature] Lisa Tucker

My Commission Expires 6/15/08

Bureau of Land Management
Arizona State Office
www.az.blm.gov

LISA TUCKER
Notary Public - Arizona
Maricopa County
Expires 06/15/08

No. of Claims: 1 x $10 = 10
Check No.: CC Init. TMC
Receipt No.: 553988
For BLM Use Only

Form: MCF108
Revised Jan. 2006
Page 2 of 2

This form is available from the **Arizona Department of Mines & Mineral Resources** and may be reproduced.

ENTERED INTO COMPUTER

When Recorded Return Document to:
MAX Strickman
6303 W Acapulco Ln
Glendale, AZ 85306

☐ Check here is this is a change of address.

Telephone: _____

E-mail address: _____

AFFIDAVIT OF PERFORMANCE OF ANNUAL WORK

RECEIVED
BLM, AZ STATE OFFICE
2001 AUG 27 P 2:24
PHOENIX, ARIZONA
BLM
Date
Stamp

1. State of Arizona, County of MARICOPA ss:
2. I (Name) MAX STRICKMAN
3. Reside at (Address) 6303 W ACAPULCO LN

City GLENDALE County MARICOPA

State AZ Zip 85306 being duly sworn, depose and say that I am a citizen of the United States, more than eighteen years of age, and that all of the facts set forth in this affidavit, subject to the provisions and penalties of 18 U.S.C. 1001 pertaining to the filing of false, fictitious, or fraudulent statements with the United States, are true and correct according to the best of my knowledge, information and belief.

4. Owner's name and address (If not shown in Items 1-3 above). _____

5. That I am personally acquainted with the mining claim(s). The work and improvements were made by and at the expense of the owner(s) of said claim(s). Said contiguous group of claims, listed on this document, are situated in the

_____ (optional) Mining District; MARICOPA County, Arizona.

	Line No.	AMC NUMBER	CLAIM/SITE NAME	COUNTY RECORDER DATA (If available)	TWP	RNG	SEC
✓	1	371587	TIGERS GOLD	2006-0571278	5N	9W	18
	2						
	3						
	4						
	5						
	6						

When Recorded Return Document to:
LISA ANTELL
P.O. Box 265
Wickenburg, AZ 85358

☐ Check here is this is a change of address.

Telephone: _____

E-mail address: _____

AFFIDAVIT OF PERFORMANCE OF ANNUAL WORK

BLM Date Stamp
RECEIVED
B.L.M. AZ STATE OFFICE
2001 AUG 27 P 2:24
PHOENIX, ARIZONA

1. State of Arizona, County of MARICOPA ss:
2. I (Name) LISA ANTELL
3. Reside at (Address) P.O. Box 265

City Wickenburg County MARICOPA

State AZ Zip 85358 being duly sworn, depose and say that I am a citizen of the United States, more than eighteen years of age, and that all of the facts set forth in this affidavit, subject to the provisions and penalties of 18 U.S.C. 1001 pertaining to the filing of false, fictitious, or fraudulent statements with the United States, are true and correct according to the best of my knowledge, information and belief.

4. Owner's name and address (If not shown in Items 1-3 above). _____

5. That I am personally acquainted with the mining claim(s). The work and improvements were made by and at the expense of the owner(s) of said claim(s). Said contiguous group of claims, listed on this document, are situated in the _____ (optional) Mining District; YAVAPAI County, Arizona.

Line No.	AMC NUMBER	CLAIM/SITE NAME	COUNTY RECORDER DATA (If available)	TWP	RNG	SEC
1	370052	YANKEE GOLD	3980686	13N	1W	16
2						
3						
4						
5						
6						

ENTERED INTO COMPUTER

AFFIDAVIT OF PERFORMANCE OF ANNUAL WORK – page 2

BLM Date Stamp

RECEIVED
B.L.M. AZ STATE OFFICE
PHOENIX, ARIZONA
2007 AUG 27 P 2:24

7						
8						
9						
10						

6. That between the dates starting at 12 o'clock noon on September 1, 2006 and ending at 12 o'clock noon on September 1, 2007 at least $ 125 dollars worth of work and improvements were done and performed upon said claim(s) or upon one or more of a contiguous group of claims for the benefit of all, wholly or partly outside of a contiguous group of claims for the benefit of all, not including the location work.

7. That the following persons were employed to perform the work and improvements described herein: C. ANTELL

8. That the work and improvements performed were: Picked up trash

9. Dated: 7/10/07 Signature: [signature]

SUBSCRIBED AND SWORN TO before me, a Notary Public, this 24 day of July 2007

By: LISA Tucker

Notary Public [signature] Lisa Tucker

My Commission Expires 6/15/08

Bureau of Land Management
Arizona State Office
www.az.blm.gov

No. of Claims: 1 x $10 = 10
Check No.: CC Init. TMC
Receipt No.: 1553988
For BLM Use Only

LISA TUCKER
Notary Public - Arizona
Maricopa County
Expires 06/15/08

LISA TUCKER
Notary Public - Arizona
Expires 06/15/08

Form: MCF108
Revised Jan. 2006

This form is available from the **Arizona Department of Mines & Mineral Resources** and may be reproduced.

When Recorded Return Document to:

LISA ANTELL
P.O. BOX 265
Wickenburg AZ 85358

☐ Check here is this is a change of address.

Telephone: _____

E-mail address: _____

AFFIDAVIT OF PERFORMANCE OF ANNUAL WORK

BLM Date Stamp

RECEIVED
B.L.M.
AZ STATE OFFICE
2001 AUG 27 P 2:24
PHOENIX, ARIZONA

1. State of Arizona, County of MARICOPA ss:
2. I (Name) LISA ANTELL
3. Reside at (Address) P.O. BOX 265

City Wickenburg County MARICOPA

State AZ Zip 85358 being duly sworn, depose and say that I am a citizen of the United States, more than eighteen years of age, and that all of the facts set forth in this affidavit, subject to the provisions and penalties of 18 U.S.C. 1001 pertaining to the filing of false, fictitious, or fraudulent statements with the United States, are true and correct according to the best of my knowledge, information and belief.

4. Owner's name and address (If not shown in Items 1-3 above). _____

5. That I am personally acquainted with the mining claim(s). The work and improvements were made by and at the expense of the owner(s) of said claim(s). Said contiguous group of claims, listed on this document, are situated in the _____ (optional) Mining District; GILA County, Arizona.

	Line No.	AMC NUMBER	CLAIM/SITE NAME	COUNTY RECORDER DATA (If available)	TWP	RNG	SEC
✓	1	369643	TREASURE CHEST	2006-002122	10N	9E	14
	2						
	3						
	4						
	5						
	6						

Form: MCF108
Revised Jan. 2006

ENTERED INTO COMPUTER

AFFIDAVIT OF PERFORMANCE OF ANNUAL WORK – page 2

BLM Date Stamp

RECEIVED
BLM AZ STATE OFFICE
2007 AUG 27 P 2:24
PHOENIX, ARIZONA

7						
8						
9						
10						

6. That between the dates starting at 12 o'clock noon on September 1, 20 06 and ending at 12 o'clock noon on September 1, 20 07 at least $ 124 dollars worth of work and improvements were done and performed upon said claim(s) or upon one or more of a contiguous group of claims for the benefit of all, wholly or partly outside of a contiguous group of claims for the benefit of all, not including the location work.

7. That the following persons were employed to perform the work and improvements described herein: L. ANTELL

8. That the work and improvements performed were: PICKED UP TRASH

9. Dated: 7/10/07 Signature: [signature]

SUBSCRIBED AND SWORN TO before me, a Notary Public, this 10 day of July 20 07

By: LISA TUCKER

Notary Public [signature]

My Commission Expires 6/15/08

Bureau of Land Management
Arizona State Office
www.az.blm.gov

LISA TUCKER
Notary Public - Arizona
Maricopa County
Expires 06/15/08

No. of Claims: 1 x $10 = 10
Check No.: CC Init. YMC
Receipt No.: 1553988
For BLM Use Only

Form: MCF108
Revised Jan. 2006
Page 2 of 2

This form is available from the **Arizona Department of Mines & Mineral Resources** and may be reproduced.

When Recorded Return Document to:

MICHAEL KENT
PO 265
Wickenburg AZ 85358

☐ Check here is this is a change of address.

Telephone: _____

E-mail address: _____

AFFIDAVIT OF PERFORMANCE OF ANNUAL WORK

BLM Date Stamp

RECEIVED
B.L.M. AZ STATE OFFICE
2007 AUG 27 P 2:25
PHOENIX, ARIZONA

1. State of Arizona, County of MARICOPA ss:
2. I (Name) MICHAEL KENT
3. Reside at (Address) PO 265

City Wickenburg County MARICOPA

State AZ Zip 85358 being duly sworn, depose and say that I am a citizen of the United States, more than eighteen years of age, and that all of the facts set forth in this affidavit, subject to the provisions and penalties of 18 U.S.C. 1001 pertaining to the filing of false, fictitious, or fraudulent statements with the United States, are true and correct according to the best of my knowledge, information and belief.

4. Owner's name and address (If not shown in Items 1-3 above). _____

5. That I am personally acquainted with the mining claim(s). The work and improvements were made by and at the expense of the owner(s) of said claim(s). Said contiguous group of claims, listed on this document, are situated in the

_____ (optional) Mining District; MARICOPA County, Arizona.

	Line No.	AMC NUMBER	CLAIM/SITE NAME	COUNTY RECORDER DATA (If available)	TWP	RNG	SEC
✓	1	374706	TERRIFIC	2006-1630435	7N	3W	26
✓	2	374707	WONDERFUL	2007-0687539	7N	3W	23
✓	3	383827	RUN A MUC		7N	3W	23
	4						
	5						
	6						

Form: MCF108
Revised Jan. 2006

ENTERED INTO COMPUTER

AFFIDAVIT OF PERFORMANCE OF ANNUAL WORK – page 2

BLM
Date
Stamp

RECEIVED
BLM AZ STATE OFFICE
2007 AUG 27 P 2:25
PHOENIX, ARIZONA

7						
8						
9						
10						

6. That between the dates starting at 12 o'clock noon on September 1, 20 06 and ending at 12 o'clock noon on September 1, 20 07 at least $ 500 dollars worth of work and improvements were done and performed upon said claim(s) or upon one or more of a contiguous group of claims for the benefit of all, wholly or partly outside of a contiguous group of claims for the benefit of all, not including the location work.

7. That the following persons were employed to perform the work and improvements described herein: M. KENT, R. KENT

8. That the work and improvements performed were: Picked up trash

9. Dated: 8/6/07 Signature: Michael Kent

SUBSCRIBED AND SWORN TO before me, a Notary Public, this 6 day of AUGUST 20 07

By: LISA TUCKER

Notary Public Lisa Tucker

My Commission Expires 6/15/08

Bureau of Land Management
Arizona State Office
www.az.blm.gov

LISA TUCKER
Notary Public - Arizona
Maricopa County
Expires 06/15/08

No. of Claims: 3 x $10 = 30
Check No.: CC Init. MC
Receipt No.: 1553988
For BLM Use Only

Form: MCF108
Revised Jan. 2006
Page 2 of 2

This form is available from the **Arizona Department of Mines & Mineral Resources** and may be reproduced.

When Recorded Return Document to:
LISA ANTELL
P.O. BOX 265
Wickenburg, Az 85358

☐ Check here is this is a change of address.

Telephone: _____

E-mail address: _____

AFFIDAVIT OF PERFORMANCE OF ANNUAL WORK

RECEIVED
BLM, AZ STATE OFFICE
2001 AUG 27 P 2:28
PHOENIX, ARIZONA
BLM Date Stamp

1. State of Arizona, County of MARICOPA ss:
2. I (Name) LISA ANTELL
3. Reside at (Address) P.O. BOX 265

City Wickenburg County MARICOPA

State Az Zip 85358 being duly sworn, depose and say that I am a citizen of the United States, more than eighteen years of age, and that all of the facts set forth in this affidavit, subject to the provisions and penalties of 18 U.S.C. 1001 pertaining to the filing of false, fictitious, or fraudulent statements with the United States, are true and correct according to the best of my knowledge, information and belief.

4. Owner's name and address (If not shown in Items 1-3 above). _____

5. That I am personally acquainted with the mining claim(s). The work and improvements were made by and at the expense of the owner(s) of said claim(s). Said contiguous group of claims, listed on this document, are situated in the _____ (optional) Mining District; HAVASU County, Arizona.

	Line No.	AMC NUMBER	CLAIM/SITE NAME	COUNTY RECORDER DATA (If available)	TWP	RNG	SEC
✓	1	369057	DA GOOD STUFF		9N	4W	29
✓	2	370948	BLACK BEARD	3995785	13N	10W	8
✓	3	370949	GREY BEARD	3995784	13N	10W	8
✓	4	369058	DA GOOD STUFF #2		9N	4W	33
✓	5	370774	BIG STUFF	3989742	8N	4W	4
	6						

ENTERED INTO COMPUTER

AFFIDAVIT OF PERFORMANCE OF ANNUAL WORK – page 2

BLM Date Stamp

RECEIVED
B.L.M. AZ STATE OFFICE
2007 AUG 27 P 2:28
PHOENIX, ARIZONA

7						
8						
9						
10						

6. That between the dates starting at 12 o'clock noon on September 1, 2006 and ending at 12 o'clock noon on September 1, 2007 at least $ 500 dollars worth of work and improvements were done and performed upon said claim(s) or upon one or more of a contiguous group of claims for the benefit of all, wholly or partly outside of a contiguous group of claims for the benefit of all, not including the location work.

7. That the following persons were employed to perform the work and improvements described herein: C. ANTELL, A. ANTELL

8. That the work and improvements performed were: PICKED UP TRASH, REMOVED DEBRIS

9. Dated: 8/10/07 Signature: [signature]

SUBSCRIBED AND SWORN TO before me, a Notary Public, this 10 day of AUGUST 2007

By: LISA TUCKER

Notary Public [signature]

My Commission Expires 6/15/08

Bureau of Land Management
Arizona State Office
www.az.blm.gov

No. of Claims: 5 x $10 = 50
Check No.: CC Init. TMC
Receipt No.: 1553988
For BLM Use Only

LISA TUCKER
Notary Public - Arizona
Maricopa County
Expires 06/15/08

Form: MCF108
Revised Jan. 2006

This form is available from the **Arizona Department of Mines & Mineral Resources** and may be reproduced.

When Recorded Return Document to:
SAMANTHA BROWN
6310 WIND RIDGE CT
PRINCETON JCT, NJ 08540

☐ Check here is this is a change of address.

Telephone: _____

E-mail address: _____

AFFIDAVIT OF PERFORMANCE OF ANNUAL WORK

BLM Date Stamp
RECEIVED
B.L.M. AZ STATE OFFICE
2007 AUG 27 P 2:29
PHOENIX, ARIZONA

1. State of Arizona, County of _____ ss:
2. I (Name) SAMANTHA BROWN
3. Reside at (Address) 6310 WIND RIDGE CT

City PRINCETON JCT County _____

State NJ Zip 08540 being duly sworn, depose and say that I am a citizen of the United States, more than eighteen years of age, and that all of the facts set forth in this affidavit, subject to the provisions and penalties of 18 U.S.C. 1001 pertaining to the filing of false, fictitious, or fraudulent statements with the United States, are true and correct according to the best of my knowledge, information and belief.

4. Owner's name and address (If not shown in Items 1-3 above). _____

5. That I am personally acquainted with the mining claim(s). The work and improvements were made by and at the expense of the owner(s) of said claim(s). Said contiguous group of claims, listed on this document, are situated in the _____ (optional) Mining District; YAVAPAI County, Arizona.

	Line No.	AMC NUMBER	CLAIM/SITE NAME	COUNTY RECORDER DATA (If available)	TWP	RNG	SEC
✓	1	375142	GOLD CREEK	4087489	13N	2W	15
✓	2	374738	SCHNAUSER	4087494	9N	4W	15
✓	3	374737	POODLE	4087495	9N	4W	15
✓	4	375147	NUGGET PATCH #2		9N	4W	27
✓	5	375148	GOLD PATCH #2		9N	4W	34
✓	6	375992	WEAVERS GOLD #1	4089992	8N	5W	3

Form: MCF108
Revised Jan. 2006

ENTERED INTO COMPUTER

AFFIDAVIT OF PERFORMANCE OF ANNUAL WORK – page 2

BLM Date Stamp

RECEIVED
B.L.M. AZ STATE OFFICE
2007 AUG 27 P 2:29
PHOENIX, ARIZONA

✓	7	374739	SHELTIE	4087493	8N	5W	12
✓	8	375990	COME + GET IT	4089990	8N	5W	3
	9						
	10						

6. That between the dates starting at 12 o'clock noon on September 1, 2006 and ending at 12 o'clock noon on September 1, 20 07 at least $ 1000 dollars worth of work and improvements were done and performed upon said claim(s) or upon one or more of a contiguous group of claims for the benefit of all, wholly or partly outside of a contiguous group of claims for the benefit of all, not including the location work.

7. That the following persons were employed to perform the work and improvements described herein: A. BROWN, J. BROWN, S. BROWN

8. That the work and improvements performed were: TRIMMED BUSHES, PICKED UP TRASH

9. Dated: 8/5/07 Signature: [signature]

SUBSCRIBED AND SWORN TO before me, a Notary Public, this 6 day of AUGUST 2007

By: LISA Tucker

Notary Public [signature] Lisa Tucker

My Commission Expires 6/15/08

Bureau of Land Management
Arizona State Office
www.az.blm.gov

LISA TUCKER
Notary Public - Arizona
Maricopa County
Expires 06/15/08

No. of Claims: 8 x $10 = 80
Check No.: CC Init. YMC
Receipt No.: 1553988
For BLM Use Only

This form is available from the **Arizona Department of Mines & Mineral Resources** and may be reproduced.

When Recorded Return Document to:
MINERS CREEK
2050 W. WICKENBURG WAY #3
WICKENBURG AZ 85390

☐ Check here is this is a change of address.

Telephone: _____

E-mail address: _____

AFFIDAVIT OF PERFORMANCE OF ANNUAL WORK

BLM Date Stamp
RECEIVED
B.L.M. AZ STATE OFFICE
2001 AUG 27 P 2:27
PHOENIX, ARIZONA

1. State of Arizona, County of MARICOPA ss:
2. I (Name) MINERS CREEK
3. Reside at (Address) 2050 W. WICKENBURG WAY #3
City WICKENBURG County MARICOPA
State AZ Zip 85390 being duly sworn, depose and say that I am a citizen of the United States, more than eighteen years of age, and that all of the facts set forth in this affidavit, subject to the provisions and penalties of 18 U.S.C. 1001 pertaining to the filing of false, fictitious, or fraudulent statements with the United States, are true and correct according to the best of my knowledge, information and belief.
4. Owner's name and address (If not shown in Items 1-3 above). _____

5. That I am personally acquainted with the mining claim(s). The work and improvements were made by and at the expense of the owner(s) of said claim(s). Said contiguous group of claims, listed on this document, are situated in the _____ (optional) Mining District; YAVAPAI County, Arizona.

	Line No.	AMC NUMBER	CLAIM/SITE NAME	COUNTY RECORDER DATA (If available)	TWP	RNG	SEC
✓	1	370741	GOLD NUGGET	3989732	8N	4W	5
	2						
	3						
	4						
	5						
	6						

Form: MCF108
Revised Jan. 2006

ENTERED INTO COMPUTER

AFFIDAVIT OF PERFORMANCE OF ANNUAL WORK – page 2

BLM Date Stamp

RECEIVED
B.L.M. AZ STATE OFFICE
2007 AUG 27 P 2:21
PHOENIX, ARIZONA

7						
8						
9						
10						

6. That between the dates starting at 12 o'clock noon on September 1, 20 06 and ending at 12 o'clock noon on September 1, 20 07 at least $ 125 dollars worth of work and improvements were done and performed upon said claim(s) or upon one or more of a contiguous group of claims for the benefit of all, wholly or partly outside of a contiguous group of claims for the benefit of all, not including the location work.

7. That the following persons were employed to perform the work and improvements described herein: _____

D. Tucker, M. Tucker, J. Tucker

8. That the work and improvements performed were: _____

9. Dated: 8/18/07 Signature: Denis Tucker

SUBSCRIBED AND SWORN TO before me, a Notary Public, this 22 day of August 2007

By: LISA Tucker

Notary Public Lisa Tucker

My Commission Expires 6/15/08

Bureau of Land Management
Arizona State Office
www.az.blm.gov

No. of Claims: 1 x $10 = 10
Check No.: CC Init. TMC
Receipt No.: 1553988
For BLM Use Only

LISA TUCKER
Notary Public - Arizona
Maricopa County
Expires 06/15/08

Form: MCF108
Revised Jan. 2006
Page 2 of 2

This form is available from the **Arizona Department of Mines & Mineral Resources** and may be reproduced.

When Recorded Return Document to:
ADAM BROWN
P.O. BOX 245
WICKENBURG, AZ 85358

☐ Check here is this is a change of address.

Telephone: _____

E-mail address: _____

AFFIDAVIT OF PERFORMANCE OF ANNUAL WORK

BLM Date Stamp
RECEIVED
B.L.M. AZ STATE OFFICE
PHOENIX, ARIZONA
2001 AUG 27 P 2:27

1. State of Arizona, County of MARICOPA ss:
2. I (Name) ADAM BROWN
3. Reside at (Address) P.O. BOX 245

City WICKENBURG County MARICOPA

State AZ Zip 85358 being duly sworn, depose and say that I am a citizen of the United States, more than eighteen years of age, and that all of the facts set forth in this affidavit, subject to the provisions and penalties of 18 U.S.C. 1001 pertaining to the filing of false, fictitious, or fraudulent statements with the United States, are true and correct according to the best of my knowledge, information and belief.

4. Owner's name and address (If not shown in Items 1-3 above). _____

5. That I am personally acquainted with the mining claim(s). The work and improvements were made by and at the expense of the owner(s) of said claim(s). Said contiguous group of claims, listed on this document, are situated in the _____ (optional) Mining District; SAHARA County, Arizona.

	Line No.	AMC NUMBER	CLAIM/SITE NAME	COUNTY RECORDER DATA (If available)	TWP	RNG	SEC
✓	1	375143	GOLDEN BOY	4087488	13N	2W	16
✓	2	375139	GOLD DIGGER	4087492	13N	2W	22
✓	3	375140	COARSE GOLD	4087491	13N	2W	20
✓	4	375141	FINDING TREASURE	4156070	13N	2W	21
✓	5	375991	GOLD A PLENTY	4089991	8N	5W	5
✓	6	375989	GO FOR IT	4089989	8N	5W	5

ENTERED INTO COMPUTER

AFFIDAVIT OF PERFORMANCE OF ANNUAL WORK – page 2

BLM
Date
Stamp

RECEIVED
B.L.M. AZ STATE OFFICE
2007 AUG 27 P 2:27
PHOENIX, ARIZONA

7						
8						
9						
10						

6. That between the dates starting at 12 o'clock noon on September 1, 20 06 and ending at 12 o'clock noon on September 1, 20 07 at least $ 1,000 dollars worth of work and improvements were done and performed upon said claim(s) or upon one or more of a contiguous group of claims for the benefit of all, wholly or partly outside of a contiguous group of claims for the benefit of all, not including the location work.

7. That the following persons were employed to perform the work and improvements described herein: A. BROWN, J. BROWN, S. HAYES, A. CREPEZZI

8. That the work and improvements performed were: PICKED UP TRASH, TRIMMED BUSHES, REMOVED DEBRIS

9. Dated: 8/22/07 Signature: Adam Brown

SUBSCRIBED AND SWORN TO before me, a Notary Public, this 22 day of AUGUST 20 07

By: LISA TUCKER

Notary Public Lisa Tucker

My Commission Expires 6/15/08

Bureau of Land Management
Arizona State Office
www.az.blm.gov

LISA TUCKER
Notary Public - Arizona
Maricopa County
Expires 06/15/08

No. of Claims: 6 x $10 = 60
Check No.: CC Init. YMC
Receipt No.: 1553988
For BLM Use Only

This form is available from the **Arizona Department of Mines & Mineral Resources** and may be reproduced.

When Recorded Return Document to:

ADAM BROWN
P.O. BOX 365
WICKENBURG, AZ 85358

☐ Check here is this is a change of address.

Telephone: _____

E-mail address: _____

AFFIDAVIT OF PERFORMANCE OF ANNUAL WORK

BLM Date Stamp

RECEIVED
B.L.M.
AZ STATE OFFICE
2007 AUG 27 P 2:
PHOENIX, ARIZONA

1. State of Arizona, County of MARICOPA ss:
2. I (Name) ADAM BROWN
3. Reside at (Address) P.O. BOX 365

City WICKENBURG County MARICOPA

State AZ Zip 85358 being duly sworn, depose and say that I am a citizen of the United States, more than eighteen years of age, and that all of the facts set forth in this affidavit, subject to the provisions and penalties of 18 U.S.C. 1001 pertaining to the filing of false, fictitious, or fraudulent statements with the United States, are true and correct according to the best of my knowledge, information and belief.

4. Owner's name and address (If not shown in Items 1-3 above). _____

5. That I am personally acquainted with the mining claim(s). The work and improvements were made by and at the expense of the owner(s) of said claim(s). Said contiguous group of claims, listed on this document, are situated in the

_____ (optional) Mining District; MARICOPA County, Arizona.

	Line No.	AMC NUMBER	CLAIM/SITE NAME	COUNTY RECORDER DATA (If available)	TWP	RNG	SEC
✓	1	374717	HI TIME	2006-1610282	6N	6W	24
✓	2	374745	GUZZLERS GOLD	2006-1608737	6N	6W	23
	3						
	4						
	5						
	6						

Form: MCF108
Revised Jan. 2006

ENTERED INTO COMPUTER

AFFIDAVIT OF PERFORMANCE OF ANNUAL WORK – page 2

BLM Date Stamp

RECEIVED
B.L.M. AZ STATE OFFICE
2007 AUG 27 P 2:27
PHOENIX, ARIZONA

7						
8						
9						
10						

6. That between the dates starting at 12 o'clock noon on September 1, 20 06 and ending at 12 o'clock noon on September 1, 2007 at least $ 250. dollars worth of work and improvements were done and performed upon said claim(s) or upon one or more of a contiguous group of claims for the benefit of all, wholly or partly outside of a contiguous group of claims for the benefit of all, not including the location work.

7. That the following persons were employed to perform the work and improvements described herein: A. BROWN, J. BROWN

8. That the work and improvements performed were: PICKED UP TRASH, REMOVED DEBRIS

9. Dated: 8/20/07 Signature: [signature]

SUBSCRIBED AND SWORN TO before me, a Notary Public, this 22 day of AUGUST 2007

By: LISA A. TUCKER

Notary Public [signature]

My Commission Expires 6/15/08

Bureau of Land Management
Arizona State Office
www.az.blm.gov

LISA TUCKER
Notary Public - Arizona
Maricopa County
Expires 06/15/08

No. of Claims: 2 x $10 = 20
Check No.: CC Init. TMC
Receipt No.: 1553988
For BLM Use Only

Form: MCF108
Revised Jan. 2006
Page 2 of 2

This form is available from the **Arizona Department of Mines & Mineral Resources** and may be reproduced.

When Recorded Return Document to:
DAVID TUCKER
2290 W. Wickenburg Way
Wickenburg, AZ 85390

☐ Check here is this is a change of address.

Telephone: _____

E-mail address: _____

AFFIDAVIT OF PERFORMANCE OF ANNUAL WORK

BLM Date Stamp
RECEIVED
BLM. AZ STATE OFFICE
2001 AUG 27 P 2: 27
PHOENIX, ARIZONA

1. State of Arizona, County of MARICOPA ss:
2. I (Name) DAVID TUCKER
3. Reside at (Address) 2290 W. Wickenburg WAY

City Wickenburg County MARICOPA

State AZ Zip 85390 being duly sworn, depose and say that I am a citizen of the United States, more than eighteen years of age, and that all of the facts set forth in this affidavit, subject to the provisions and penalties of 18 U.S.C. 1001 pertaining to the filing of false, fictitious, or fraudulent statements with the United States, are true and correct according to the best of my knowledge, information and belief.

4. Owner's name and address (If not shown in Items 1-3 above). _____

5. That I am personally acquainted with the mining claim(s). The work and improvements were made by and at the expense of the owner(s) of said claim(s). Said contiguous group of claims, listed on this document, are situated in the _____ (optional) Mining District; MARICOPA County, Arizona.

	Line No.	AMC NUMBER	CLAIM/SITE NAME	COUNTY RECORDER DATA (If available)	TWP	RNG	SEC
✓	1	371727	RED SCORPION	2006-0620980	6N	8W	13
✓	2	371728	BLACK SCORPION	2006-0620981	6N	8W	14
✓	3	371729	SCORPION STING	2006-0620982	6N	8W	24
	4						
	5						
	6						

Form: MCF108
Revised Jan. 2006

ENTERED INTO COMPUTER

AFFIDAVIT OF PERFORMANCE OF ANNUAL WORK – page 2

BLM Date Stamp

RECEIVED
B.L.M. AZ STATE OFFICE
2007 AUG 27 P 2:27
PHOENIX, ARIZONA

7						
8						
9						
10						

6. That between the dates starting at 12 o'clock noon on September 1, 20 06 and ending at 12 o'clock noon on September 1, 20 2007 at least $ 600 dollars worth of work and improvements were done and performed upon said claim(s) or upon one or more of a contiguous group of claims for the benefit of all, wholly or partly outside of a contiguous group of claims for the benefit of all, not including the location work.

7. That the following persons were employed to perform the work and improvements described herein: D. TUCKER, C. ROMERO

8. That the work and improvements performed were: PICKED UP TRASH, TRIMMED BUSHES

9. Dated: 8/19/07 Signature: David Tucker

SUBSCRIBED AND SWORN TO before me, a Notary Public, this 23 day of August 2007

By: LISA A. TUCKER

Notary Public Lisa Tucker

My Commission Expires 6/15/08

Bureau of Land Management
Arizona State Office
www.az.blm.gov

No. of Claims: 3 x $10 = 30 —
Check No.: CC Init. YMC
Receipt No.: 153988
For BLM Use Only

LISA TUCKER
Notary Public - Arizona
Maricopa County
Expires 06/15/08

Form: MCF108
Revised Jan. 2006

This form is available from the **Arizona Department of Mines & Mineral Resources** and may be reproduced.

When Recorded Return Document to:
Lucille McAllister
8187 S. 3200 WEST
W. JORDAN, UT 84088

☐ Check here is this is a change of address.

Telephone: _____

E-mail address: _____

AFFIDAVIT OF PERFORMANCE OF ANNUAL WORK

BLM Date Stamp
RECEIVED
B.L.M.
AZ STATE OFFICE
PHOENIX, ARIZONA
2001 AUG 27 P 2:26

1. State of Arizona, County of _____ ss:
2. I (Name) Lucille McAllister
3. Reside at (Address) 8187 S. 3200 W.

City W. JORDAN County _____

State UT Zip 84088 being duly sworn, depose and say that I am a citizen of the United States, more than eighteen years of age, and that all of the facts set forth in this affidavit, subject to the provisions and penalties of 18 U.S.C. 1001 pertaining to the filing of false, fictitious, or fraudulent statements with the United States, are true and correct according to the best of my knowledge, information and belief.

4. Owner's name and address (If not shown in Items 1-3 above). _____

5. That I am personally acquainted with the mining claim(s). The work and improvements were made by and at the expense of the owner(s) of said claim(s). Said contiguous group of claims, listed on this document, are situated in the

_____ (optional) Mining District; MARICOPA County, Arizona.

	Line No.	AMC NUMBER	CLAIM/SITE NAME	COUNTY RECORDER DATA (If available)	TWP	RNG	SEC
✓	1	371716	HOWDY	2006-0620969	4N	10W	6
	2						
	3						
	4						
	5						
	6						

Form: MCF108
Revised Jan. 2006

ENTERED INTO COMPUTER

AFFIDAVIT OF PERFORMANCE OF ANNUAL WORK – page 2

BLM Date Stamp

RECEIVED
BLM AZ STATE OFFICE
2007 AUG 27 P 2:26
PHOENIX, ARIZONA

7.						
8						
9						
10						

6. That between the dates starting at 12 o'clock noon on September 1, 2006 and ending at 12 o'clock noon on September 1, 20 07 at least $ 104 dollars worth of work and improvements were done and performed upon said claim(s) or upon one or more of a contiguous group of claims for the benefit of all, wholly or partly outside of a contiguous group of claims for the benefit of all, not including the location work.

7. That the following persons were employed to perform the work and improvements described herein: L. Mc Allister, R. McAllister

8. That the work and improvements performed were: Picked up TRASH

9. Dated: 8/2/07 Signature: Lucia McAllister

SUBSCRIBED AND SWORN TO before me, a Notary Public, this 6 day of AUGUST 2007

By: LISA TUCKER

Notary Public Lisa Tucker

My Commission Expires 6/15/08

Bureau of Land Management
Arizona State Office
www.az.blm.gov

LISA TUCKER
Notary Public - Arizona
Maricopa County
Expires 06/15/08

No. of Claims: 1 x $10 = 10
Check No.: CC Init. MC
Receipt No.: 1553988
For BLM Use Only

Form: MCF108
Revised Jan. 2006
Page 2 of 2

This form is available from the **Arizona Department of Mines & Mineral Resources** and may be reproduced.

When Recorded Return Document to:

APRIL EIDSON
P.O. Box 760
Wickenburg, AZ 85358

☐ Check here is this is a change of address.

Telephone: _____

E-mail address: _____

AFFIDAVIT OF PERFORMANCE OF ANNUAL WORK

BLM Date Stamp

RECEIVED
B.L.M. AZ STATE OFFICE
2001 AUG 27 P 2:
PHOENIX, ARIZONA

1. State of Arizona, County of MARICOPA ss:
2. I (Name) APRIL EIDSON
3. Reside at (Address) P.O. Box 760

City Wickenburg County MARICOPA

State AZ Zip 85358 being duly sworn, depose and say that I am a citizen of the United States, more than eighteen years of age, and that all of the facts set forth in this affidavit, subject to the provisions and penalties of 18 U.S.C. 1001 pertaining to the filing of false, fictitious, or fraudulent statements with the United States, are true and correct according to the best of my knowledge, information and belief.

4. Owner's name and address (If not shown in Items 1-3 above). _____

5. That I am personally acquainted with the mining claim(s). The work and improvements were made by and at the expense of the owner(s) of said claim(s). Said contiguous group of claims, listed on this document, are situated in the _____ (optional) Mining District; MARICOPA County, Arizona.

	Line No.	AMC NUMBER	CLAIM/SITE NAME	COUNTY RECORDER DATA (If available)	TWP	RNG	SEC
✓	1	374043	Darrys Gold	2006-1320161	6N	6W	24
	2						
	3						
	4						
	5						
	6						

Notary Public - Arizona
MARICOPA COUNTY
My Comm. Expires 08/15/06

Form: MCF108
Revised Jan. 2006

ENTERED INTO COMPUTE

AFFIDAVIT OF PERFORMANCE OF ANNUAL WORK – page 2

BLM Date Stamp

RECEIVED
B.L.M. AZ STATE OFFICE
2007 AUG 27 P 2:25
PHOENIX, ARIZONA

7						
8						
9						
10						

6. That between the dates starting at 12 o'clock noon on September 1, 2006 and ending at 12 o'clock noon on September 1, 2007 at least $ 125 dollars worth of work and improvements were done and performed upon said claim(s) or upon one or more of a contiguous group of claims for the benefit of all, wholly or partly outside of a contiguous group of claims for the benefit of all, not including the location work.

7. That the following persons were employed to perform the work and improvements described herein: A. Edson, S. Morris

8. That the work and improvements performed were: Picked up trash

9. Dated: 8/22/07 Signature: [signature]

SUBSCRIBED AND SWORN TO before me, a Notary Public, this 22 day of August 2007

By: LISA A Tucker

Notary Public [signature]

My Commission Expires 6/15/08

No. of Claims: 1 x $10 = 10 —

Check No.: CC Init. AMC

Receipt No.: 1553988

For BLM Use Only

Bureau of Land Management
Arizona State Office
www.az.blm.gov

LISA TUCKER
Notary Public - Arizona
Maricopa County
Expires 06/15/08

Form: MCF108
Revised Jan. 2006
Page 2 of 2

This form is available from the **Arizona Department of Mines & Mineral Resources** and may be reproduced.

When Recorded Return Document to:
APRIL EIDSON
P.O. Box 365
Wickenburg, AZ 85358

☐ Check here is this is a change of address.

Telephone: _____

E-mail address: _____

AFFIDAVIT OF PERFORMANCE OF ANNUAL WORK

BLM Date Stamp
RECEIVED
B.L.M. AZ STATE OFFICE
2007 AUG 27 P 2:46
PHOENIX, ARIZONA

1. State of Arizona, County of MARICOPA ss:
2. I (Name) APRIL EIDSON
3. Reside at (Address) P.O. BOX 365

City Wickenburg County MARICOPA

State AZ Zip 85358 being duly sworn, depose and say that I am a citizen of the United States, more than eighteen years of age, and that all of the facts set forth in this affidavit, subject to the provisions and penalties of 18 U.S.C. 1001 pertaining to the filing of false, fictitious, or fraudulent statements with the United States, are true and correct according to the best of my knowledge, information and belief.

4. Owner's name and address (If not shown in Items 1-3 above). _____

5. That I am personally acquainted with the mining claim(s). The work and improvements were made by and at the expense of the owner(s) of said claim(s). Said contiguous group of claims, listed on this document, are situated in the _____ (optional) Mining District; YAVAPAI County, Arizona.

	Line No.	AMC NUMBER	CLAIM/SITE NAME	COUNTY RECORDER DATA (If available)	TWP	RNG	SEC
✓	1	374509	GOLD PATCH #1	4069786	9N	4W	34
✓	2	374507	GOLDEN DUST	4069788	9N	4W	33
✓	3	374510	NUGGET PATCH #1	4069789	9N	4W	27
✓	4	373857	BIG GOLD	4063829	11N	2W	33
	5						
	6						

Form: MCF108
Revised Jan. 2006

ENTERED INTO COMPUTE

AFFIDAVIT OF PERFORMANCE OF ANNUAL WORK – page 2

BLM Date Stamp

RECEIVED
B.L.M. AZ STATE OFFICE
2007 AUG 27 P 2:26
PHOENIX, ARIZONA

7						
8						
9						
10						

6. That between the dates starting at 12 o'clock noon on September 1, 20 06 and ending at 12 o'clock noon on September 1, 20 07 at least $ 600 dollars worth of work and improvements were done and performed upon said claim(s) or upon one or more of a contiguous group of claims for the benefit of all, wholly or partly outside of a contiguous group of claims for the benefit of all, not including the location work.

7. That the following persons were employed to perform the work and improvements described herein: _____

D. MORRIS, S. MORRIS, A. EIDSON

8. That the work and improvements performed were: PICKED UP TRASH, TRIMMED BUSHES, REMOVED DEBRIS

9. Dated 8/22/07 Signature: _____

SUBSCRIBED AND SWORN TO before me, a Notary Public, this 22 day of AUGUST 2007

By: LISA TUCKER

Notary Public _____

My Commission Expires 6/15/08

Bureau of Land Management
Arizona State Office
www.az.blm.gov

LISA TUCKER
Notary Public - Arizona
Maricopa County
Expires 06/15/08

No. of Claims: 4 x $10 = 40
Check No.: CC Init. TMC
Receipt No.: 1553988
For BLM Use Only

Form: MCF108
Revised Jan. 2006
Page 2 of 2

This form is available from the **Arizona Department of Mines & Mineral Resources** and may be reproduced.

When Recorded Return Document to:

LISA BROWN
P.O. BOX 305
WICKENBURG, AZ 85358

☐ Check here is this is a change of address.

Telephone: _____

E-mail address: _____

AFFIDAVIT OF PERFORMANCE OF ANNUAL WORK

BLM Date Stamp

RECEIVED
B.L.M. AZ STATE OFFICE
2001 AUG 27 P 2:26
PHOENIX, ARIZONA

1. State of Arizona, County of MARICOPA ss:
2. I (Name) LISA BROWN
3. Reside at (Address) P.O. BOX 305

City WICKENBURG County MARICOPA

State AZ Zip 85358 being duly sworn, depose and say that I am a citizen of the United States, more than eighteen years of age, and that all of the facts set forth in this affidavit, subject to the provisions and penalties of 18 U.S.C. 1001 pertaining to the filing of false, fictitious, or fraudulent statements with the United States, are true and correct according to the best of my knowledge, information and belief.

4. Owner's name and address (If not shown in Items 1-3 above). _____

5. That I am personally acquainted with the mining claim(s). The work and improvements were made by and at the expense of the owner(s) of said claim(s). Said contiguous group of claims, listed on this document, are situated in the _____ (optional) Mining District; GILA County, Arizona.

Line No.	AMC NUMBER	CLAIM/SITE NAME	COUNTY RECORDER DATA (If available)	TWP	RNG	SEC
1	355567	LITTLE WITHER	2001 16453	1N	13E	11
2						
3						
4						
5						
6						

LISA TUCKER
Notary Public - Arizona
Maricopa County
Expires 08/15/06

ENTERED INTO COMPUTER

BLM Date Stamp

RECEIVED
B.L.M. AZ STATE OFFICE
2007 AUG 27 P 2:26
PHOENIX, ARIZONA

7						
8						
9						
10						

6. That between the dates starting at 12 o'clock noon on September 1, 2006 and ending at 12 o'clock noon on September 1, 20 07 at least $ 125 dollars worth of work and improvements were done and performed upon said claim(s) or upon one or more of a contiguous group of claims for the benefit of all, wholly or partly outside of a contiguous group of claims for the benefit of all, not including the location work.

7. That the following persons were employed to perform the work and improvements described herein: D. VONSTEIN, L. BROWN

8. That the work and improvements performed were: PICKED UP TRASH, REMOVED DEBRIS

9. Dated: 8/18/07 Signature: [signature]

SUBSCRIBED AND SWORN TO before me, a Notary Public, this 18 day of AUGUST 2007

By: LISA TUCKER

Notary Public [signature] Lisa Tucker

My Commission Expires 6/15/08

Bureau of Land Management
Arizona State Office
www.az.blm.gov

LISA TUCKER
Notary Public - Arizona
Maricopa County
Expires 06/15/08

No. of Claims: 1 x $10 = 10
Check No.: CC Init. TMC
Receipt No.: 1553488
For BLM Use Only

Form: MCF108
Revised Jan. 2006
Page 2 of 2

This form is available from the **Arizona Department of Mines & Mineral Resources** and may be reproduced.

When Recorded Return Document to:

LISA BROWN
P.O. Box 365
Wickenburg, AZ 85358

☐ Check here is this is a change of address.

Telephone: _____

E-mail address: _____

AFFIDAVIT OF PERFORMANCE OF ANNUAL WORK

RECEIVED
B.L.M. AZ STATE OFFICE
2007 AUG 27 P 2:25
PHOENIX, ARIZONA
BLM Date Stamp

1. State of Arizona, County of MARICOPA ss:
2. I (Name) LISA BROWN
3. Reside at (Address) P.O. Box 365

City Wickenburg County MARICOPA

State AZ Zip 85358 being duly sworn, depose and say that I am a citizen of the United States, more than eighteen years of age, and that all of the facts set forth in this affidavit, subject to the provisions and penalties of 18 U.S.C. 1001 pertaining to the filing of false, fictitious, or fraudulent statements with the United States, are true and correct according to the best of my knowledge, information and belief.

4. Owner's name and address (If not shown in Items 1-3 above). _____

5. That I am personally acquainted with the mining claim(s). The work and improvements were made by and at the expense of the owner(s) of said claim(s). Said contiguous group of claims, listed on this document, are situated in the _____ (optional) Mining District; MARICOPA County, Arizona.

	Line No.	AMC NUMBER	CLAIM/SITE NAME	COUNTY RECORDER DATA (If available)	TWP	RNG	SEC
✓	1	356934	GOLDEN CITY	3530519	6N	6W	25
	2						
	3						
	4						
	5						
	6						

LISA BROWN
Notary Public - Arizona
Maricopa County
Expires 06/15/09

Form: MCF108
Revised Jan. 2006

ENTERED INTO COMPUTER

BLM Date Stamp

RECEIVED
B.L.M. AZ STATE OFFICE
2007 AUG 27 P 2:26
PHOENIX, ARIZONA

7						
8						
9						
10						

6. That between the dates starting at 12 o'clock noon on September 1, 2006 and ending at 12 o'clock noon on September 1, 2007 at least $ 120 dollars worth of work and improvements were done and performed upon said claim(s) or upon one or more of a contiguous group of claims for the benefit of all, wholly or partly outside of a contiguous group of claims for the benefit of all, not including the location work.

7. That the following persons were employed to perform the work and improvements described herein: D. VON STEIN

8. That the work and improvements performed were: PICKED UP TRASH

9. Dated: 8/18/07 Signature: Lisa Tucker

SUBSCRIBED AND SWORN TO before me, a Notary Public, this 18 day of AUGUST 2007

By: LISA TUCKER

Notary Public Lisa Tucker

My Commission Expires 6/15/08

Bureau of Land Management
Arizona State Office
www.az.blm.gov

No. of Claims: 1 x $10 = 10
Check No.: CC Init. TMC
Receipt No.: 1553988
For BLM Use Only

LISA TUCKER
Notary Public - Arizona
Maricopa County
Expires 06/15/08

Form: MCF108
Revised Jan. 2006
Page 2 of 2

This form is available from the **Arizona Department of Mines & Mineral Resources** and may be reproduced.

When Recorded Return Document to:

LISA BROWN
P.O. Box 248
Wickenburg, Az 85358

☐ Check here is this is a change of address.

Telephone: _____

E-mail address: _____

AFFIDAVIT OF PERFORMANCE OF ANNUAL WORK

BLM Date Stamp
RECEIVED
B.L.M. AZ STATE OFFICE
2001 AUG 27 P 2:26
PHOENIX, ARIZONA

1. State of Arizona, County of MARICOPA ss:
2. I (Name) LISA BROWN
3. Reside at (Address) P.O. Box 248

City Wickenburg County MARICOPA

State AZ Zip 85358 being duly sworn, depose and say that I am a citizen of the United States, more than eighteen years of age, and that all of the facts set forth in this affidavit, subject to the provisions and penalties of 18 U.S.C. 1001 pertaining to the filing of false, fictitious, or fraudulent statements with the United States, are true and correct according to the best of my knowledge, information and belief.

4. Owner's name and address (If not shown in Items 1-3 above). _____

5. That I am personally acquainted with the mining claim(s). The work and improvements were made by and at the expense of the owner(s) of said claim(s). Said contiguous group of claims, listed on this document, are situated in the _____ (optional) Mining District; YAVAPAI County, Arizona.

	Line No.	AMC NUMBER	CLAIM/SITE NAME	COUNTY RECORDER DATA (If available)	TWP	RNG	SEC
✓	1	357044	CT SUNGODESS	3557628	12N	5W	14
✓	2	356819	AMERICAN GOLD	3521466	10N	2E	29
	3						
	4						
	5						
	6						

LISA TUCKER
Notary Public - Arizona
Maricopa County
Expires 08/15/05

Form MCF108
Revised Jan. 2006
Page 1 of 2

ENTERED INTO COMPUTER

BLM Date Stamp

RECEIVED
B.L.M. AZ STATE OFFICE
2007 AUG 27 P 2:26
PHOENIX, ARIZONA

7						
8						
9						
10						

6. That between the dates starting at 12 o'clock noon on September 1, 2006 and ending at 12 o'clock noon on September 1, 20 07 at least $ 250.00 dollars worth of work and improvements were done and performed upon said claim(s) or upon one or more of a contiguous group of claims for the benefit of all, wholly or partly outside of a contiguous group of claims for the benefit of all, not including the location work.

7. That the following persons were employed to perform the work and improvements described herein: Picked up trash, removed debris

8. That the work and improvements performed were: D. Jonstein, L. Brown

9. Dated: 8/18/07 Signature: [signature]

SUBSCRIBED AND SWORN TO before me, a Notary Public, this 18 day of August 2007

By: Lisa Tucker

Notary Public [signature]

My Commission Expires 6/15/08

Bureau of Land Management
Arizona State Office
www.az.blm.gov

LISA TUCKER
Notary Public - Arizona
Maricopa County
Expires 06/15/08

No. of Claims: 2 x $10 = 20
Check No.: CC Init. TMC
Receipt No.: 1553988
For BLM Use Only

Form: MCF108
Revised Jan. 2006
Page 2 of 2

This form is available from the **Arizona Department of Mines & Mineral Resources** and may be reproduced.

When Recorded Return Document to:

LISA BROWN
P.O. BOX 365
WICKENBURG, AZ 85358

☐ Check here is this is a change of address.

Telephone: _____

E-mail address: _____

AFFIDAVIT OF PERFORMANCE OF ANNUAL WORK

BLM Date Stamp
RECEIVED
B.L.M. AZ STATE OFFICE
2001 AUG 27 P 2:2?
PHOENIX, ARIZONA

1. State of Arizona, County of MARICOPA ss:
2. I (Name) LISA BROWN
3. Reside at (Address) P.O. BOX 365

City WICKENBURG County MARICOPA

State AZ Zip 85358 being duly sworn, depose and say that I am a citizen of the United States, more than eighteen years of age, and that all of the facts set forth in this affidavit, subject to the provisions and penalties of 18 U.S.C. 1001 pertaining to the filing of false, fictitious, or fraudulent statements with the United States, are true and correct according to the best of my knowledge, information and belief.

4. Owner's name and address (If not shown in Items 1-3 above). _____

5. That I am personally acquainted with the mining claim(s). The work and improvements were made by and at the expense of the owner(s) of said claim(s). Said contiguous group of claims, listed on this document, are situated in the _____ (optional) Mining District; LA PAZ County, Arizona.

	Line No.	AMC NUMBER	CLAIM/SITE NAME	COUNTY RECORDER DATA (If available)	TWP	RNG	SEC
✓	1	363175	GOLDEN DREAMS	2004-05817	4N	20W	15
	2						
	3						
	4						
	5						
	6						

Form: MCF108
Revised Jan. 2006

ENTERED INTO COMPUTER

AFFIDAVIT OF PERFORMANCE OF ANNUAL WORK – page 2

BLM Date Stamp

RECEIVED
B.L.M. AZ STATE OFFICE
2007 AUG 27 P 2:26
PHOENIX, ARIZONA

7						
8						
9						
10						

6. That between the dates starting at 12 o'clock noon on September 1, 20 06 and ending at 12 o'clock noon on September 1, 20 07 at least $ 124 dollars worth of work and improvements were done and performed upon said claim(s) or upon one or more of a contiguous group of claims for the benefit of all, wholly or partly outside of a contiguous group of claims for the benefit of all, not including the location work.

7. That the following persons were employed to perform the work and improvements described herein: L. BROWN

8. That the work and improvements performed were: PICKED UP TRASH

9. Dated: 8/18/07 Signature: Lisa Tucker

SUBSCRIBED AND SWORN TO before me, a Notary Public, this 18 day of AUGUST 2007

By: LISA J TUCKER

Notary Public Lisa Tucker

My Commission Expires 6/14/08

Bureau of Land Management
Arizona State Office
www.az.blm.gov

LISA TUCKER
Notary Public - Arizona
Maricopa County
Expires 06/15/08

No. of Claims: 1 x $10 = 10
Check No.: CC Init. TMC
Receipt No.: 1553988
For BLM Use Only

Form: MCF108
Revised Jan. 2006
Page 2 of 2

This form is available from the **Arizona Department of Mines & Mineral Resources** and may be reproduced.

When Recorded Return Document to:
Penny Brown
P.O. Box 248
Wickenburg, AZ 85358

☐ Check here is this is a change of address.

Telephone: _____

E-mail address: _____

AFFIDAVIT OF PERFORMANCE OF ANNUAL WORK

RECEIVED
B.L.M. AZ STATE OFFICE
2007 AUG 27 P 2:25
PHOENIX, ARIZONA
BLM Date Stamp

1. State of Arizona, County of MARICOPA ss:
2. I (Name) Penny Brown
3. Reside at (Address) P.O. Box 248

City Wickenburg County MARICOPA

State AZ Zip 85358 being duly sworn, depose and say that I am a citizen of the United States, more than eighteen years of age, and that all of the facts set forth in this affidavit, subject to the provisions and penalties of 18 U.S.C. 1001 pertaining to the filing of false, fictitious, or fraudulent statements with the United States, are true and correct according to the best of my knowledge, information and belief.

4. Owner's name and address (If not shown in Items 1-3 above). _____

5. That I am personally acquainted with the mining claim(s). The work and improvements were made by and at the expense of the owner(s) of said claim(s). Said contiguous group of claims, listed on this document, are situated in the _____ (optional) Mining District; _____ County, Arizona.

	Line No.	AMC NUMBER	CLAIM/SITE NAME	COUNTY RECORDER DATA (If available)	TWP	RNG	SEC
✓	1	372636	DUTCHMANS GOLD	2006-0885880	6N	1W	5
✓	2	372637	DUTCHMANS GOLD #2	2006-0885881	6N	1W	5
✓	3	372638	DUTCHMANS GOLD #3	2006-0885882	6N	1W	8
✓	4	372639	DUTCHMANS GOLD #4	2006-0885883	6N	1W	8
	5						
	6						

LISA TUCKER
Notary Public - Arizona
Maricopa County
Expires 06/12/2010

Form: MCF108
Revised Jan. 2006

ENTERED INTO COMPUTER

BLM Date Stamp

RECEIVED
B.L.M. AZ STATE OFFICE
2007 AUG 27 P 2:25
PHOENIX, ARIZONA

7						
8						
9						
10						

6. That between the dates starting at 12 o'clock noon on September 1, 2006 and ending at 12 o'clock noon on September 1, 2007 at least $ 700.00 dollars worth of work and improvements were done and performed upon said claim(s) or upon one or more of a contiguous group of claims for the benefit of all, wholly or partly outside of a contiguous group of claims for the benefit of all, not including the location work.

7. That the following persons were employed to perform the work and improvements described herein: PICKED UP TRASH, REMOVED DEBRIS, SMOOTHED ROADS

8. That the work and improvements performed were: P. BROWN, D. CARTER, F. CRESPIN

9. Dated: 8/17/07 Signature: [signature]

SUBSCRIBED AND SWORN TO before me, a Notary Public, this 17 day of AUGUST 2007

By: LISA TUCKER

Notary Public [signature] Lisa Tucker

My Commission Expires 6/4/08

Bureau of Land Management
Arizona State Office
www.az.blm.gov

LISA TUCKER
Notary Public - Arizona
Maricopa County
Expires 06/15/08

No. of Claims: 4 x $10 = 40—
Check No.: CC Init. TMC
Receipt No.: 1553988
For BLM Use Only

This form is available from the **Arizona Department of Mines & Mineral Resources** and may be reproduced.

When Recorded Return Document to:
JACK TUCKER
P.O. BOX 265
WICKENBURG, AZ 85358

☐ Check here is this is a change of address.

Telephone: _____

E-mail address: _____

AFFIDAVIT OF PERFORMANCE OF ANNUAL WORK

BLM Date Stamp
RECEIVED
B.L.M. AZ STATE OFFICE
2007 AUG 27 P 2:25
PHOENIX, ARIZONA

1. State of Arizona, County of MARICOPA ss:
2. I (Name) JACK TUCKER
3. Reside at (Address) P.O. BOX 265

City WICKENBURG County MARICOPA

State AZ Zip 85358 being duly sworn, depose and say that I am a citizen of the United States, more than eighteen years of age, and that all of the facts set forth in this affidavit, subject to the provisions and penalties of 18 U.S.C. 1001 pertaining to the filing of false, fictitious, or fraudulent statements with the United States, are true and correct according to the best of my knowledge, information and belief.

4. Owner's name and address (If not shown in Items 1-3 above). _____

5. That I am personally acquainted with the mining claim(s). The work and improvements were made by and at the expense of the owner(s) of said claim(s). Said contiguous group of claims, listed on this document, are situated in the _____ (optional) Mining District; YAVAPAI County, Arizona.

	Line No.	AMC NUMBER	CLAIM/SITE NAME	COUNTY RECORDER DATA (If available)	TWP	RNG	SEC
✓	1	356037	OKAY SANDY	3440560	9N	5W	13
✓	2	355909	SANDYS SURPRISE #2	3440558	12N	1W	22
✓	3	356109	LETS ROCK	3471928	11N	1E	14, 15
✓	4	357043	HAPPENSTANCE	3557627	12N	1W	5
✓	5	355449	SANDYS SURPRISE	3377552	12N	1W	11, 14
	6						

Form: MCF108
Revised Jan. 2006

ENTERED INTO COMPUTER

BLM Date Stamp

RECEIVED
B.L.M. AZ STATE OFFICE
PHOENIX, ARIZONA
2001 AUG 27 P 2:25

7						
8						
9						
10						

6. That between the dates starting at 12 o'clock noon on September 1, 20 ____ and ending at 12 o'clock noon on September 1, 20 ____ at least $ _____dollars worth of work and improvements were done and performed upon said claim(s) or upon one or more of a contiguous group of claims for the benefit of all, wholly or partly outside of a contiguous group of claims for the benefit of all, not including the location work.

7. That the following persons were employed to perform the work and improvements described herein: _____

_____

8. That the work and improvements performed were: _____

_____

_____

9. Dated:_____ Signature: _____

SUBSCRIBED AND SWORN TO before me, a Notary Public, this _____ day of _____ 20_____

By: _____

Notary Public _____

My Commission Expires _____

Bureau of Land Management
Arizona State Office
www.az.blm.gov

No. of Claims: 5 x $10 = 50—
Check No.: CC Init. MC
Receipt No.: 1553988
For BLM Use Only

This form is available from the **Arizona Department of Mines & Mineral Resources** and may be reproduced.

When Recorded Return Document to:

Penny Brown
P.O. Box 265
Wickenburg, Az 85358

☐ Check here is this is a change of address.

Telephone: _____

E-mail address: _____

AFFIDAVIT OF PERFORMANCE OF ANNUAL WORK

BLM Date Stamp

RECEIVED
B.L.M. AZ STATE OFFICE
2007 AUG 27 P 2:
PHOENIX, ARIZONA

1. State of Arizona, County of MARICOPA ss:
2. I (Name) Penny Brown
3. Reside at (Address) P.O. Box 265

City Wickenburg County MARICOPA

State AZ Zip _____ being duly sworn, depose and say that I am a citizen of the United States, more than eighteen years of age, and that all of the facts set forth in this affidavit, subject to the provisions and penalties of 18 U.S.C. 1001 pertaining to the filing of false, fictitious, or fraudulent statements with the United States, are true and correct according to the best of my knowledge, information and belief.

4. Owner's name and address (If not shown in Items 1-3 above). _____

5. That I am personally acquainted with the mining claim(s). The work and improvements were made by and at the expense of the owner(s) of said claim(s). Said contiguous group of claims, listed on this document, are situated in the _____ (optional) Mining District; GILA County, Arizona.

	Line No.	AMC NUMBER	CLAIM/SITE NAME	COUNTY RECORDER DATA (If available)	TWP	RNG	SEC
✓	1	372548	WAY OUT	2006-010568	10N	9E	9
	2						
	3						
	4						
	5						
	6						

Form: MCF108
Revised Jan. 2006

ENTERED INTO COMPUTER

AFFIDAVIT OF PERFORMANCE OF ANNUAL WORK – page 2

BLM Date Stamp

RECEIVED
BLM AZ STATE OFFICE
2007 AUG 27 P 2:25
PHOENIX, ARIZONA

7						
8						
9						
10						

6. That between the dates starting at 12 o'clock noon on September 1, 20 06 and ending at 12 o'clock noon on September 1, 20 07 at least $ 125 dollars worth of work and improvements were done and performed upon said claim(s) or upon one or more of a contiguous group of claims for the benefit of all, wholly or partly outside of a contiguous group of claims for the benefit of all, not including the location work.

7. That the following persons were employed to perform the work and improvements described herein: P. BROWN

8. That the work and improvements performed were: Picked up TRASH

9. Dated: 7/29/07 Signature: [signature]

SUBSCRIBED AND SWORN TO before me, a Notary Public, this 31 day of July 2007

By: LISA Tucker

Notary Public [signature]

My Commission Expires 6/15/08

Bureau of Land Management
Arizona State Office
www.az.blm.gov

LISA TUCKER
Notary Public - Arizona
Maricopa County
Expires 06/15/08

No. of Claims: 1 x $10 = 10
Check No.: CC Init. MC
Receipt No.: 1553988
For BLM Use Only

Form: MCF108
Revised Jan. 2006

This form is available from the **Arizona Department of Mines & Mineral Resources** and may be reproduced.

United States Department of the Interior
Bureau of Land Management
BUSINESS & SUPPORT SVCS DIV
ONE N CENTRAL AVE SUITE 800
PHOENIX, AZ 85004 -4427
Phone: (602) 417-9200

Receipt

No: 1553988

Transaction #: 1605553
Date of Transaction: 08/27/2007

CUSTOMER:	JACK TUCKER MINERS CREEK PO BOX 265 WICKENBURG,AZ 85390

LINE #	QTY	DESCRIPTION	REMARKS	UNIT PRICE	TOTAL
1	1.00	LOCATABLE MINERALS / MINING CLAIMS-NOT NEW-UNADJUD,ONE AUTH NO. ONLY / MINING CLAIM MONEY RECEIVED (455) **CASES:** AMC375142/$960.00	POL 2007/66 WAV TRF/30	- n/a -	960.00
				TOTAL:	**$960.00**

PAYMENT INFORMATION				
NOTE: Items will appear on credit card statement as "Bureau of Land Management".				
1	AMOUNT:	$960.00	POSTMARKED:	N/A
	TYPE:	CREDIT CARD	RECEIVED:	08/27/2007
	NAME:	MINERS CREEK TUCKER, JACK PO BOX 265 WICKENBURG AZ 85390		
	CARD NO:	XXXXXXXXXXXX1463	AUTH CODE:	032187
	NAME ON CARD:	JACK TUCKER		
	EXPIRES:	11/30/2007		
	SIGNATURE:			

REMARKS

This receipt was generated by the automated BLM Collections and Billing System and is a paper representation of a portion of the official electronic record contained therein.

6/16

Form 3830-2
(January 2004)

UNITED STATES DEPARTMENT OF THE INTERIOR
BUREAU OF LAND MANAGEMENT

AMC 370774

FORM APPROVED
OMB NO. 1004-0114
Expires: December 31, 2006

MAINTENANCE FEE WAIVER CERTIFICATION AMC 369021 AMC 370738 AMC 367196

SEE INSTRUCTIONS ON REVERSE

1. This small miner waiver is filed for the assessment year beginning at noon on September 1, 2006 and ending at noon on September 1, 2007 .
2. The undersigned and all related parties owned ten or fewer mining claims, mill, or tunnel sites located and maintained on Federal lands in the United States of America on September 1, 2006 .
3. The undersigned have performed the assessment work **required by law** for each mining claim listed **prior to filing this waiver** and understand that by filing this form; an affidavit of assessment work **must** be recorded by the December 30th following the filing of this waiver.
4. The undersigned understand that if the assessment work obligation has not yet come due under 30 U.S.C. 28 (for those claims in their first assessment year only); a notice of intent to hold reciting this condition **must** be recorded by the December 30th following the filing of this waiver.
5. The undersigned understand that mill and tunnel sites may also be listed upon this waiver and be waived from payment of the maintenance fee; and that a notice of intent to hold for these sites is required to be recorded by the December 30th immediately following the filing of this waiver.
6. The undersigned understand and acknowledge that pursuant to 43 U.S.C. 1212 and 18 U.S.C. 1001; the filing or recording of a false, fictitious, or fraudulent document with the Bureau of Land Management may result in a fine of up to $250,000, a prison term not to exceed five years, or both.
7. The mining claims, mill or tunnel sites for which this waiver from payment of the maintenance fees is requested are:

	CLAIM OR SITE NAME	BLM RECORDATION SERIAL NUMBER
1.	GREAT NUGGETS	AMC 368609
2.	JEWELS	AMC 367202
3.	GOLD NUGGET	AMC 370741
4.	GOLD NUGGET #3	AMC 370776
5.	GOLDEN BEAUTY	AMC 369022
6.	GOLDEN PEACE	AMC 369023
7.		
8.		
9.		
10.		

The owner(s) (claimants) of the above mining claims and sites are:

MINERS CREEK
(Owner's Name - Please Print)

(Owner's Signature)

P.O. BOX 265
(Street or P.O. Box)

Wickenburg (City) AZ (State) 85390 (Zip Code)

(Owner's Name - Please Print)

(Owner's Signature)

(Street or P.O. Box)

(City) (State) (Zip Code)

(Owner's Name - Please Print)

(Owner's Signature)

(Street or P.O. Box)

(City) (State) (Zip Code)

(Continued on page 2)

(Owner's Name - Please Print)	(Owner's Signature)		
(Street or P.O. Box)	(City)	(State)	(Zip Code)
(Owner's Name - Please Print)	(Owner's Signature)		
(Street or P.O. Box)	(City)	(State)	(Zip Code)
(Owner's Name - Please Print)	(Owner's Signature)		
(Street or P.O. Box)	(City)	(State)	(Zip Code)
(Owner's Name - Please Print)	(Owner's Signature)		
(Street or P.O. Box)	(City)	(State)	(Zip Code)

INSTRUCTIONS

1. This certification is made under the provisions of § 1744 of Title 43 and § 28-28k of Title 30 of the United States Code; and the regulations thereunder (43 CFR Part 3830).
2. The claimant(s) **must** fill in the dates in paragraph 1 for the beginning and ending of the assessment year for which this waiver is sought.
3. The claimant(s) **must** fill in the date in paragraph 2 for the beginning of the assessment year for which this waiver is sought.
4. All claim and site names and Bureau of Land Management (BLM) serial numbers **must** be listed for the mining claims, mill sites, and tunnel sites for which the waiver is sought.
5. All owners of the mining claims, mill sites, and tunnel sites and their addresses **must** be given.
6. This waiver form **must** be signed by all the claimants or their designated agent, in original form. If an agent is designated, a notarized designation of agent, signed by all of the claimants with proper address given, **must** be submitted with this waiver.
7. This form **must** be filed no later than September 1st for the upcoming assessment year in the BLM State Office where the mining claims or sites are recorded, or the waiver cannot be granted by the BLM. (Example: to obtain a waiver for the assessment year 2000, which begins at noon on September 1, 1999, you **must** qualify for and file for a waiver no later than September 1, 1999, in the proper BLM State Office).
8. For all mining claims which require assessment work, you **must** record an affidavit of labor on or before the December 30th immediately following the filing of this waiver. For all other mining claims or sites waived, you must record a notice of intent to hold on or before the December 30th immediately following the filing of this waiver.
9. Mill and tunnel sites may also be listed upon this waiver and be waived from payment of the maintenance fee. A notice of intent to hold for these sites is required to be filed by the December 30th following the filing of this waiver.

NOTICE/BURDEN HOURS STATEMENT

The Privacy Act of 1974, *as amended,* and the regulation in 43 CFR 2.48(d) provide that you be furnished the following information in connection with the information required by this certification of waiver from rental fees.

AUTHORITY: 30 U.S.C. 28-28k; 43 U.S.C. 1201, 1457, 1740, and 1744; and 43 CFR 3830.

PRINCIPLE PURPOSE: This information is to be used to verify that the owner(s) (claimants) of a mining claim has complied with 30 U.S.C. 28f and is entitled to perform assessment work in lieu of paying the maintenance fee for the mining claims listed on this form.

ROUTINE USE: (1)Adjudication of the claimant(s) certification of waiver from paying the maintenance fee otherwise required by 30 U.S.C. 28f. (2) Disclosure may be made to appropriate Federal agencies when location is made within the agency's geographic area of responsibility. (3) Information from the record and/or the record will be transferred to the appropriate Federal, State, or local agency, or a member of the public in response to a specific request for pertinent information. (4) Information may also be provided to the Department of Justice or in a proceeding before a court or adjudicative body; or to Federal, State, local or foreign agencies when needed for enforcement of civil or criminal codes or applicable regulations concerning title rights upon the public land.

EFFECT OF NOT PROVIDING INFORMATION: Disclosure of this information is required by 30 U.S.C. 28f and 43 CFR Part 3830 for those qualified claimants wishing to take the small miner waiver allowed. Failure to supply the information required in this form to support the claimants certification of waiver from payment of the otherwise required maintenance fees will result in the waiver being disallowed and the mining claims subject to forfeiture by BLM under 30 U.S.C. 28i.

The Paperwork Reduction Act of 1995 requires us to inform you that:

This information is being collected to allow the BLM to determine if you qualify for a waiver from the payment of $100 per mining claim or site maintenance fee established in 30 U.S.C. 28f and the implementing regulations at 43 CFR 3830. A response to this request is required in accordance with the statute to obtain your benefit.

BLM would like you to know that you do not have to respond to this, or any other, Federal agency-sponsored information collection unless it displays a currently valid OMB control number.

Public reporting burden for this form is estimated to average 8 minutes (0.133 hours) per response, including time to review instructions, gathering and maintaining data, and completing and reviewing the form. Direct comments regarding this burden estimate, or any other aspect of this form, to the U.S. Department of the Interior, Bureau of Land Management, (1004-0114) Bureau Information Collection Clearance Officer (WO-630), Mail Stop 401 LS, 1849 C St., N.W., Washington, D.C. 20240.

FOR OFFICIAL USE ONLY

RECEIVED
2009 AUG 31 P 2:01
B.L.M. AZ STATE OFFICE
PHOENIX, ARIZONA

Return Document to:
MINERS CREEK
P.O. Box 265
WICKENBURG, AZ 85390
Telephone: _____

A3850-1(NOV.2001)

No. of Claims: 5 x $10 = 50
Receipt No.: 1340657 Check No.: 1178
Init: KMC
FOR BLM USE ONLY

☒ **AFFIDAVIT OF PERFORMANCE OF ANNUAL WORK.** Also fill in Items 1 through 9 and the reverse side of this document.

☐ **NOTICE OF INTENTION TO HOLD.** I intend to hold the claims(s)/site(s) listed on the reverse side of this document for the calendar year 20_____. Also fill in Items 1 through 4 and Item 9.

Notices of Intention to Hold are for mill sites and tunnel sites or for mining claims when assessment work has not been done, regardless of whether the annual assessment has been suspended, deferred, or not yet accrued. The filing of a Notice of Intention to Hold shall not relieve the owner of complying with federal and state laws pertaining to the performance of annual assessment work. Notices of Intention to Hold for mill sites or tunnel sites need not be county recorded. For mining claims the form filed with the Bureau of Land Management (BLM) must be identical to the one that was or will be filed with the county.

Evidence of Annual Assessment Work or a Notice of Intention to Hold must be filed each calendar year following the calendar year in which the claim/site was located. **All claims listed on a single affidavit must be contiguous.**

1. State of Arizona, County of MARICOPA ss:
2. I, (Name) MINERS CREEK
3. Reside at (Address) P.O. BOX 265
City WICKENBURG, County MARICOPA, State AZ Zip 85390

being duly sworn, deposes and says that he/she is a citizen of the United States, more than eighteen years of age, that all of the facts set forth in this affidavit/notice, subject to the provisions and penalties of 18 U.S.C. 1001 pertaining to the filing of false, fictitious, or fraudulent statements with the United States, are true and correct according to the best of my knowledge, information and belief.

4. Owner's name and address (If not shown in Items 1-3 above). **Check here if this is a change of address.** ☐

5. That I am personally acquainted with the mining claim(s). The work and improvements were made by and at the expense of the owner(s) of said claim(s). Said contiguous group of claims, listed on the reverse side of this document, are situated in the _____ Mining District, YAVAPAI County, Arizona.

6. That between the dates starting at 12 o'clock noon on September 1, 2005 and ending at 12 o'clock noon on September 1, 2006 at least $ 800.00 Dollars worth of work and improvements were done and performed upon said claim(s) or upon one or more of a contiguous group of claims for the benefit of all, or wholly or partly outside of a contiguous group of claims for the benefit of all, not including the location work.

7. That the following persons were employed to perform the work and improvements described herein: PICKED UP TRASH, REMOVED DEBRIS

8. That the work and improvements performed were: D. Holmberg, H. Smith, J. Smith, P. Tucker

9. Dated: 8/29/06 Signature: [signature]

SUBSCRIBED AND SWORN TO before me, a Notary Public, this 29 day of AUGUST, 2006

by LISA Tucker

Notary Public [signature]

MY COMMISSION EXPIRES 6/15/08

LISA TUCKER
Notary Public - Arizona
Maricopa County
Expires 06/15/08

If the claims/sites have consecutive BLM numbers and are in the same Township, Range and Section(s), they may be listed as follows:

Sample 1 - 10	A MC 19640 - 49	Dkt/Pg 1025/1-10 Recording #9106173-82	4N	20W	36

Claim/Site Name	Serial Number	Dkt/Pg or Record # of Orig Location Notice	TWN SHP	RNG	SEC(S)
GREAT NUGGETS	368609	395-2979	14N	9W	30
GOLD NUGGET	370741	3989732	8N	4W	5
GOLD NUGGET #3	370776	3989740	8N	4W	5
GOLDEN BEAUTY	369022	3967028	9N	4W	29
GOLDEN PALACE	369023	3967027	9N	4W	29

BLM requires a$5 nonrefundable service charge for each mining claim, mill site or tunnel site payable on or before December 30th (not the 31st). Mail to:

Bureau of Land Management
222 North Central Avenue
Phoenix, Arizona 85004-2203
602-417-9200
www.az.blm.gov

This form is for the purpose of complying with the laws of the United States Department of the Interior, Bureau of Land Management and the State of Arizona pertaining to assessment work and/or notice of intention to hold. 30 U.S.C. 28, 43 CFR 3833.2, ARS 27-208. Subject to Paperwork Reduction Act and Privacy Act statements available at the BLM AZ State Office. This form is not copyrighted. It may be reproduced without permission.

PHOENIX, ARIZONA
2006 AUG 31 P 2:01
RECEIVED
B.L.M. AZ STATE OFFICE
BLM Date Stamp

Return Document to:
MINERS CREEK
P.O. BOX 265
WICKENBURG, AZ 85390
Telephone: _____

A3850-1(NOV.2001)

No. of Claims: 1 x $10 = 10
Receipt No.: 3496571 Check No.: 1178
Init: JMC

FOR BLM USE ONLY

☒ **AFFIDAVIT OF PERFORMANCE OF ANNUAL WORK.** Also fill in Items 1 through 9 and the reverse side of this document.

☐ **NOTICE OF INTENTION TO HOLD.** I intend to hold the claims(s)/site(s) listed on the reverse side of this document for the calendar year 20_____. Also fill in Items 1 through 4 and Item 9.

Notices of Intention to Hold are for mill sites and tunnel sites or for mining claims when assessment work has not been done, regardless of whether the annual assessment has been suspended, deferred, or not yet accrued. The filing of a Notice of Intention to Hold shall not relieve the owner of complying with federal and state laws pertaining to the performance of annual assessment work. Notices of Intention to Hold for mill sites or tunnel sites need not be county recorded. For mining claims the form filed with the Bureau of Land Management (BLM) must be identical to the one that was or will be filed with the county.

Evidence of Annual Assessment Work or a Notice of Intention to Hold must be filed each calendar year following the calendar year in which the claim/site was located. **All claims listed on a single affidavit must be contiguous.**

1. State of Arizona, County of MARICOPA ss:
2. I, (Name) MINERS CREEK
3. Reside at (Address) P.O. BOX 265
City WICKENBURG, County MARICOPA, State AZ Zip 85390

being duly sworn, deposes and says that he/she is a citizen of the United States, more than eighteen years of age, that all of the facts set forth in this affidavit/notice, subject to the provisions and penalties of 18 U.S.C. 1001 pertaining to the filing of false, fictitious, or fraudulent statements with the United States, are true and correct according to the best of my knowledge, information and belief.

4. Owner's name and address (If not shown in Items 1-3 above). **Check here if this is a change of address.** ☐

_____

_____

5. That I am personally acquainted with the mining claim(s). The work and improvements were made by and at the expense of the owner(s) of said claim(s). Said contiguous group of claims, listed on the reverse side of this document, are situated in the _____ Mining District, MARICOPA County, Arizona.

6. That between the dates starting at 12 o'clock noon on September 1, 2005 and ending at 12 o'clock noon on September 1, 2006 at least $ 125.00 Dollars worth of work and improvements were done and performed upon said claim(s) or upon one or more of a contiguous group of claims for the benefit of all, or wholly or partly outside of a contiguous group of claims for the benefit of all, not including the location work.

7. That the following persons were employed to perform the work and improvements described herein:
PICKED UP TRASH, TRIMMED BUSHES

8. That the work and improvements performed were: D. HOLMBERG, H. SMITH, J. SMITH, P. TUCKER

9. Dated: 8/29/06 Signature: [signature]

SUBSCRIBED AND SWORN TO before me, a Public, this 29 day of AUGUST, 2006

by LISA TUCKER

Notary Public Lisa Tucker

MY COMMISSION EXPIRES 6/15/08

LISA TUCKER
Notary Public - Arizona
Maricopa County
Expires 06/15/08

If the claims/sites have consecutive BLM numbers and are in the same Township, Range and Section(s), they may be listed as follows:

Sample 1 - 10	A MC 19640 - 49	Dkt/Pg 1025/1-10 Recording #9106173-82	4N	20W	36

Claim/Site Name	Serial Number	Dkt/Pg or Record # of Orig Location Notice	TWN SHP	RNG	SEC(S)
JEWELS	367202	2005-1401916	6N	6W	24

BLM requires a$5 nonrefundable service charge for each mining claim, mill site or tunnel site payable on or before December 30th (not the 31st). Mail to:

Bureau of Land Management
222 North Central Avenue
Phoenix, Arizona 85004-2203
602-417-9200
www.az.blm.gov

This form is for the purpose of complying with the laws of the United States Department of the Interior, Bureau of Land Management and the State of Arizona pertaining to assessment work and/or notice of intention to hold. 30 U.S.C. 28, 43 CFR 3833.2, ARS 27-208. Subject to Paperwork Reduction Act and Privacy Act statements available at the BLM AZ State Office. This form is not copyrighted. It may be reproduced without permission.

RECEIVED
B.L.M. AZ STATE OFFICE
2006 AUG 31 P 2:02
PHOENIX, ARIZONA

BLM Date Stamp

United States Department of the Interior
Bureau of Land Management
BUSINESS & SUPPORT SVCS DIV
ONE N CENTRAL AVE SUITE 800
PHOENIX, AZ 85004 -4427
Phone: (602) 417-9200

Receipt

No: 1349657

Transaction #: 1394981
Date of Transaction: 08/31/2006

CUSTOMER:	JACK TUCKER 109 E ELM CIR GILBERT,AZ 85234

LINE #	QTY	DESCRIPTION	REMARKS	UNIT PRICE	TOTAL
1	1.00	LOCATABLE MINERALS / MINING CLAIMS-NOT NEW-UNADJUD,ONE AUTH NO. ONLY / MINING CLAIM MONEY RECEIVED (455) **CASES:** AMC364471/$370.00	POL 2006/37 WAV	- n/a -	370.00
				TOTAL:	**$370.00**

PAYMENT INFORMATION				
1	AMOUNT:	$370.00	POSTMARKED:	N/A
	TYPE:	CHECK	RECEIVED:	08/31/2006
	CHECK NO:	1128		
	NAME:	TUCKER, JACK 109 E ELM CIR GILBERT AZ 85234		

REMARKS

This receipt was generated by the automated BLM Collections and Billing System and is a paper representation of a portion of the official electronic record contained therein.

AMC 355449
355567
355909
356037
356109
356819
356934
357043
357077

AMC 363175
364471
367202 (2)
368609 (2)
369022 (2)
369023 (2)
369058
369639
369938

AMC 370741 (2)
370774
370776 (2)
371583
372544
372549
372546
371715
371717

AMC 371717
372549
372550
372853

Form 3830-2
(January 2004)

UNITED STATES DEPARTMENT OF THE INTERIOR
BUREAU OF LAND MANAGEMENT

AMC 369054 AMC 370774 AMC 371715 AMC 369635

MAINTENANCE FEE WAIVER CERTIFICATION

SEE INSTRUCTIONS ON REVERSE

FORM APPROVED
OMB NO. 1004-0114
Expires: December 31, 2006

AMC 372543

9 623

1. This small miner waiver is filed for the assessment year beginning at noon on September 1, 2006 and ending at noon on September 1, 2007.
2. The undersigned and all related parties owned ten or fewer mining claims, mill, or tunnel sites located and maintained on Federal lands in the United States of America on September 1, 2006.
3. The undersigned have performed the assessment work **required by law** for each mining claim listed **prior to filing this waiver** and understand that by filing this form; an affidavit of assessment work **must** be recorded by the December 30th following the filing of this waiver.
4. The undersigned understand that if the assessment work obligation has not yet come due under 30 U.S.C. 28 (for those claims in their first assessment year only); a notice of intent to hold reciting this condition **must** be recorded by the December 30th following the filing of this waiver.
5. The undersigned understand that mill and tunnel sites may also be listed upon this waiver and be waived from payment of the maintenance fee; and that a notice of intent to hold for these sites is required to be recorded by the December 30th immediately following the filing of this waiver.
6. The undersigned understand and acknowledge that pursuant to 43 U.S.C. 1212 and 18 U.S.C. 1001; the filing or recording of a false, fictitious, or fraudulent document with the Bureau of Land Management may result in a fine of up to $250,000, a prison term not to exceed five years, or both.
7. The mining claims, mill or tunnel sites for which this waiver from payment of the maintenance fees is requested are:

CLAIM OR SITE NAME	BLM RECORDATION SERIAL NUMBER
1. GOLDEN WONDER #2	AMC 372544
2. JOHNNY WALKER	AMC 372545
3. MY PLACE	AMC 372546
4. GOLD TREASURE	AMC 369639
5. HOWDY	AMC 371716
6. LETS GO	AMC 371715
7. COME ON	AMC 371717
8. BIG STUFF	AMC 370774
9. DA GOOD STUFF #2	AMC 369058
10.	

The owner(s) (claimants) of the above mining claims and sites are:

LUCILLE MCALLISTER — Lucille McAllister
(Owner's Name - Please Print) (Owner's Signature)

8187 S. 3200 WEST
(Street or P.O. Box)

W. JORDAN UT 84088
(City) (State) (Zip Code)

(Owner's Name - Please Print) (Owner's Signature)

(Street or P.O. Box)

(City) (State) (Zip Code)

(Owner's Name - Please Print) (Owner's Signature)

(Street or P.O. Box)

(City) (State) (Zip Code)

(Continued on page 2)

ENTERED IN COMPUTE

(Owner's Name - Please Print)	(Owner's Signature)		
(Street or P.O. Box)	(City)	(State)	(Zip Code)
(Owner's Name - Please Print)	(Owner's Signature)		
(Street or P.O. Box)	(City)	(State)	(Zip Code)
(Owner's Name - Please Print)	(Owner's Signature)		
(Street or P.O. Box)	(City)	(State)	(Zip Code)
(Owner's Name - Please Print)	(Owner's Signature)		
(Street or P.O. Box)	(City)	(State)	(Zip Code)

INSTRUCTIONS

1. This certification is made under the provisions of § 1744 of Title 43 and § 28-28k of Title 30 of the United States Code; and the regulations thereunder (43 CFR Part 3830).
2. The claimant(s) **must** fill in the dates in paragraph 1 for the beginning and ending of the assessment year for which this waiver is sought.
3. The claimant(s) **must** fill in the date in paragraph 2 for the beginning of the assessment year for which this waiver is sought.
4. All claim and site names and Bureau of Land Management (BLM) serial numbers **must** be listed for the mining claims, mill sites, and tunnel sites for which the waiver is sought.
5. All owners of the mining claims, mill sites, and tunnel sites and their addresses **must** be given.
6. This waiver form **must** be signed by all the claimants or their designated agent, in original form. If an agent is designated, a notarized designation of agent, signed by all of the claimants with proper address given, **must** be submitted with this waiver.
7. This form **must** be filed no later than September 1st for the upcoming assessment year in the BLM State Office where the mining claims or sites are recorded, or the waiver cannot be granted by the BLM. (Example: to obtain a waiver for the assessment year 2000, which begins at noon on September 1, 1999, you **must** qualify for and file for a waiver no later than September 1, 1999, in the proper BLM State Office).
8. For all mining claims which require assessment work, you **must** record an affidavit of labor on or before the December 30th immediately following the filing of this waiver. For all other mining claims or sites waived, you must record a notice of intent to hold on or before the December 30th immediately following the filing of this waiver.
9. Mill and tunnel sites may also be listed upon this waiver and be waived from payment of the maintenance fee. A notice of intent to hold for these sites is required to be filed by the December 30th following the filing of this waiver.

NOTICE/BURDEN HOURS STATEMENT

The Privacy Act of 1974, *as amended,* and the regulation in 43 CFR 2.48(d) provide that you be furnished the following information in connection with the information required by this certification of waiver from rental fees.

AUTHORITY: 30 U.S.C. 28-28k; 43 U.S.C. 1201, 1457, 1740, and 1744; and 43 CFR 3830.

PRINCIPLE PURPOSE: This information is to be used to verify that the owner(s) (claimants) of a mining claim has complied with 30 U.S.C. 28f and is entitled to perform assessment work in lieu of paying the maintenance fee for the mining claims listed on this form.

ROUTINE USE: (1)Adjudication of the claimant(s) certification of waiver from paying the maintenance fee otherwise required by 30 U.S.C. 28f. (2) Disclosure may be made to appropriate Federal agencies when location is made within the agency's geographic area of responsibility. (3) Information from the record and/or the record will be transferred to the appropriate Federal, State, or local agency, or a member of the public in response to a specific request for pertinent information. (4) Information may also be provided to the Department of Justice or in a proceeding before a court or adjudicative body; or to Federal, State, local or foreign agencies when needed for enforcement of civil or criminal codes or applicable regulations concerning title rights upon the public land.

EFFECT OF NOT PROVIDING INFORMATION: Disclosure of this information is required by 30 U.S.C. 28f and 43 CFR Part 3830 for those qualified claimants wishing to take the small miner waiver allowed. Failure to supply the information required in this form to support the claimants certification of waiver from payment of the otherwise required maintenance fees will result in the waiver being disallowed and the mining claims subject to forfeiture by BLM under 30 U.S.C. 28i.

The Paperwork Reduction Act of 1995 requires us to inform you that:

This information is being collected to allow the BLM to determine if you qualify for a waiver from the payment of $100 per mining claim or site maintenance fee established in 30 U.S.C. 28f and the implementing regulations at 43 CFR 3830. A response to this request is required in accordance with the statute to obtain your benefit.

BLM would like you to know that you do not have to respond to this, or any other, Federal agency-sponsored information collection unless it displays a currently valid OMB control number.

Public reporting burden for this form is estimated to average 8 minutes (0.133 hours) per response, including time to review instructions, gathering and maintaining data, and completing and reviewing the form. Direct comments regarding this burden estimate, or any other aspect of this form, to the U.S. Department of the Interior, Bureau of Land Management, (1004-0114) Bureau Information Collection Clearance Officer (WO-630), Mail Stop 401 LS, 1849 C St, N.W.,Washington, D.C. 20240.

PHOENIX, ARIZONA

FOR OFFICIAL USE ONLY

2006 AUG 31 P 1:59

RECEIVED
B.L.M. AZ STATE OFFICE

AMC 369054
370774
371715
369635
372543

STATE OF ARIZONA, COUNTY OF YAVAPAI ss:

AFFIDAVIT OF PERFORMANCE OF ANNUAL WORK

LUCILLE McALLISTER, being duly sworn, according to law, deposes and says:

That he/she is a citizen of the United States, more than 18 years of age and resides at 8187 S. 3200 WEST W. JORDAN, UT, ~~County, Arizona;~~

That he/she is personally acquainted with the following unpatented mining claims which are situated in the _____ Mining District, _____ County, Arizona, the name(s), book(s) and page(s) or document number(s) of the recording o the location notice(s) in the office of the recorder of said county and the BLM serial numbers of which are as follows:

CLAIM NAME	COUNTY RECORDERS DATA	BLM AMC SERIAL No.	SEC.(s)	TOWNSHIP	RANGE
BIG STUFF	3989742	370774	4	8N	4W
DA GOOD STUFF #2	"	369058	33	9N	4W

That LUCILLE McALLISTER, whose address is 8187 S. 3200 WEST W. JORDAN, UT 84088 is the owner of the above-described claims;

That between the dates of 9/1/05 and 9/1/06 in excess of THREE HUNDRED dollars ($ 300.00) worth of work and improvements were done and performed upon or for the benefit of this claim group;

That such work and improvements consisted of PICKED UP TRASH, TRIMMED BUSHES and were performed by L. McALLISTER G. McALLISTER ; and

That the above work and improvements were made by and at the expense of L. McALLISTER for L. McALLISTER the owner of the claims, for the purpose of complying with the laws of the United States pertaining to assessments or annual work.

DATED this 30 day of AUGUST, 20 06

Owner, Claimant, Agent, or Lessee, Lucille McAllister

STATE OF ARIZONA, COUNTY OF MARICOPA ss:

The foregoing instrument was acknowledged before me the 30 day of AUGUST, 20 06

by LISA TUCKER

My Commission Expires: 8/15/08

Notary Public

PHOENIX, ARIZONA
2006 AUG 31 P 1:59
RECEIVED
B.L.M. AZ STATE OFFICE

LISA TUCKER
Notary Public - Arizona
Maricopa County
Expires 08/15/08

ENTERED IN COMPUTER

IF 1349657

STATE OF ARIZONA, COUNTY OF GILA ss:

AFFIDAVIT OF PERFORMANCE OF ANNUAL WORK

LUCILLE MCALLISTER, being duly sworn, according to law, deposes and says:

That he/she is a citizen of the United States, more than 18 years of age and resides at 8187 S. 3200 W W. JORDAN UT, ~~County, Arizona;~~

That he/she is personally acquainted with the following unpatented mining claims which are situated in the _____ Mining District, GILA County, Arizona, the name(s), book(s) and page(s) or document number(s) of the recording o the location notice(s) in the office of the recorder of said county and the BLM serial numbers of which are as follows:

CLAIM NAME	COUNTY RECORDERS DATA	BLM AMC SERIAL No.	SEC.(s)	TOWNSHIP	RANGE
GOLDEN WONDER #2	2006-010573	372544	12	10N	9E
JOHNNY WALKER	2006-010572	372545	11	10N	9E
MY PLACE	2006-010571	372546	11	10N	9E
GOLD TREASURE	2006-002124	369639	14	10N	9E

That LUCILLE MCALLISTER, whose address is 8187 S. 3200 WEST W. JORDAN UT 84088 is the owner of the above-described claims;

That between the dates of 9/1/05 and 9/1/06 in excess of EIGHT HUNDRED dollars ($ 800.00) worth of work and improvements were done and performed upon or for the benefit of this claim group;

That such work and improvements consisted of PICKING UP TRASH TRIMMED BUSHES and were performed by L. MCALLISTER G. MCALLISTER; and

That the above work and improvements were made by and at the expense of L. MCALLISTER for L. MCALLISTER the owner of the claims, for the purpose of complying with the laws of the United States pertaining to assessments or annual work.

DATED this 30 day of AUGUST, 2006.

Owner, Claimant, Agent, ~~or Lessee~~. Lucille McAllister

STATE OF ARIZONA, COUNTY OF MARICOPA ss:

The foregoing instrument was acknowledged before me the 30 day of AUGUST, 2006 by LISA TUCKER.

My Commission Expires: 6/15/08

Lisa Tucker
Notary Public

LISA TUCKER
Notary Public - Arizona
Maricopa County
Expires 06/15/08

RECEIVED
B.L.M. AZ STATE OFFICE
2006 AUG 31 P 1:59

#1349657

STATE OF ARIZONA, COUNTY OF MARICOPA ss:

AFFIDAVIT OF PERFORMANCE OF ANNUAL WORK

LUCILLE McALLISTER, being duly sworn, according to law, deposes and says:

That he/she is a citizen of the United States, more than 18 years of age and resides at 8187 S. 3200 WEST, W. JORDAN, UT, ~~County, Arizona,~~

That he/she is personally acquainted with the following unpatented mining claims which are situated in the _____ Mining District, MARICOPA County, Arizona, the name(s), book(s) and page(s) or document number(s) of the recording o the location notice(s) in the office of the recorder of said county and the BLM serial numbers of which are as follows:

CLAIM NAME	COUNTY RECORDERS DATA	BLM AMC SERIAL No.	SEC.(s)	TOWNSHIP	RANGE
HOWDY	2006-0620969	371716	6	4N	10W
LETS GO	2006-0620968	371715	7	4N	10W
COME ON	2006-0620970	371717	7	4N	10W

That LUCILLE McALLISTER, whose address is 8187 S. 3200 WEST, W. JORDAN, UT 84088, is the owner of the above-described claims;

That between the dates of 9/1/05 and 8/1/06 in excess of SEVEN HUNDRED FIFTY dollars ($ 750.00) worth of work and improvements were done and performed upon or for the benefit of this claim group;

That such work and improvements consisted of PICKED UP TRASH TRIMMED BUSHES and were performed by L. McALLISTER, G. McALLISTER; and

That the above work and improvements were made by and at the expense of L. McALLISTER for L. McALLISTER the owner of the claims, for the purpose of complying with the laws of the United States pertaining to assessments or annual work.

DATED this 30 day of AUGUST, 2006.

Owner, Claimant, Agent, or Lessee, Lucille McAllister

STATE OF ARIZONA, COUNTY OF MARICOPA ss:

The foregoing instrument was acknowledged before me the 30 day of AUGUST, 2006 by LISA TUCKER.

My Commission Expires: 6/15/08

Notary Public

LISA TUCKER
Notary Public - Arizona
Maricopa County
Expires 06/15/08

RECEIVED
2006 AUG 31 P 2:00
B.L.M. AZ STATE OFFICE

#1349657

United States Department of the Interior
Bureau of Land Management
BUSINESS & SUPPORT SVCS DIV
ONE N CENTRAL AVE SUITE 800
PHOENIX, AZ 85004 -4427
Phone: (602) 417-9200

Receipt

No: 1349657

Transaction #: 1394981
Date of Transaction: 08/31/2006

CUSTOMER:	JACK TUCKER 109 E ELM CIR GILBERT,AZ 85234

LINE #	QTY	DESCRIPTION	REMARKS	UNIT PRICE	TOTAL
1	1.00	LOCATABLE MINERALS / MINING CLAIMS-NOT NEW-UNADJUD,ONE AUTH NO. ONLY / MINING CLAIM MONEY RECEIVED (455) **CASES:** AMC364471/$370.00	POL 2006/37 WAV	- n/a -	370.00
				TOTAL:	**$370.00**

PAYMENT INFORMATION				
1	AMOUNT:	$370.00	POSTMARKED:	N/A
	TYPE:	CHECK	RECEIVED:	08/31/2006
	CHECK NO:	1128		
	NAME:	TUCKER, JACK 109 E ELM CIR GILBERT AZ 85234		

REMARKS

This receipt was generated by the automated BLM Collections and Billing System and is a paper representation of a portion of the official electronic record contained therein.

AMC 355449
355567
355909
356037
356109
356819
356934
357043
357077

AMC 363175
364471
367202 (2)
368609 (2)
369022 (2)
369023 (2)
369058
369639
369938

AMC 370741 (2)
370774
370776 (2)
371583
372544
372549
372546
371715

AMC 371717
372549
372550
372853

AMC 370774

UNITED STATES
DEPARTMENT OF THE INTERIOR
BUREAU OF LAND MANAGEMENT

CREDIT CARD PAYMENT
FOR MINING CLAIM MAINTENANCE FEE

NAME Matthew Berghman

ADDRESS 6752 Desperado DR

CITY Prescott Valley STATE AZ ZIP 86314

PHONE # (928) 772-6700

SEND RECEIPT TO ABOVE ADDRESS ☐
SEND RECEIPT TO: _____

AMC NUMBER	CLAIM/SITE NAME
370786	Good Enough

DATE STAMP

RECEIVED
B.L.M. AZ STATE OFFICE
2006 AUG 30 A 9:44
PHOENIX, ARIZONA

TELEPHONE SUBMISSION - ACCURACY OF THE ABOVE INFORMATION IS THE RESPONSIBILITY OF THE CLAIMANT/OWNER

FOR OFFICIAL USE ONLY

DATE _____ INITIALS _____ VERIFIED _____

COUNT 1 $ 125.00 INITIALS TA

1350164

United States Department of the Interior
Bureau of Land Management
BUSINESS & SUPPORT SVCS DIV
ONE N CENTRAL AVE
PHOENIX, AZ 85004 -2203
Phone: (602) 417-9200

Receipt

No: 1350164

Transaction #: 1395491
Date of Transaction: 09/01/2006

ENTERED INTO COMPUTER
SEP 15 2006 RB

CUSTOMER:	MATTHEW BERGMAN 6752 DESPERADO DR PRESCOTT VALLEY,AZ 86314

LINE #	QTY	DESCRIPTION	REMARKS	UNIT PRICE	TOTAL
1	1.00	LOCATABLE MINERALS / MINING CLAIMS-NOT NEW-UNADJUD,ONE AUTH NO. ONLY / MINING CLAIM MONEY RECEIVED (455) **CASES:** AMC370786/$125.00	MAINT 2007/1	- n/a -	125.00
				TOTAL:	**$125.00**

PAYMENT INFORMATION

NOTE: Items will appear on credit card statement as "Bureau of Land Management".

1				
	AMOUNT:	$125.00	POSTMARKED:	N/A
	TYPE:	CREDIT CARD	RECEIVED:	09/01/2006
	NAME:	BERGMAN, MATTHEW 6752 DESPERADO DR PRESCOTT VALLEY AZ 86314		
	CARD NO:	XXXXXXXXXXXX5373	AUTH CODE:	00598B
	NAME ON CARD:	DR MATTHEW BERGMAN		
	EXPIRES:	06/30/2007		
	SIGNATURE:			

REMARKS

This receipt was generated by the automated BLM Collections and Billing System and is a paper representation of a portion of the official electronic record contained therein.

AMC 370774

MAINTENANCE FEE PAYMENT

Claimant Name: Tamara Porter
Address: 15264 N. 62nd Dr.
City: Glendale State: AZ Zip: 85306
Telephone: 602-993-0992
E-mail address: tamporter@msn.com
Signature: Tamara Porter

☐ Check here if this is a change of address.

BLM Date Stamp

RECEIVED
B.L.M. AZ STATE OFFICE
2006 AUG 30 A 11:19
PHOENIX, ARIZONA

LINE NO.	AMC NUMBER	CLAIM/SITE NAME	COUNTY RECORDER DATA (If available)	TWP	RNG	SEC	
1	370784	Yippee	B-435 P-361	13N	10W	16	SE quart
2	370785	Hooray	B-4385 P-362	13N	10W	16	NE quart
3							
4							
5							
6							
7							
8							
9							
10							

List additional claims on Form MCF114.

No. of Claims: 2 x $125 = 250.00
Check No: 3456 Init. EAG
Receipt No.: 1347992
For BLM Use Only

Bureau of Land Management
Arizona State Office
www.az.blm.gov

Form: MCF112
Revised July 2005

This form is available from the **Arizona Department of Mines and Mineral Resources** and may be reproduced.

United States Department of the Interior
Bureau of Land Management
BUSINESS & SUPPORT SVCS DIV
ONE N CENTRAL AVE
PHOENIX, AZ 85004 -2203
Phone: (602) 417-9200

Receipt

No: 1347992

Transaction #: 1393277
Date of Transaction: 08/30/2006

ENTERED INTO COMPUTER
9/1/06 PB

CUSTOMER:	TAMARA PORTER 15264 N 62ND DR 85306

LINE #	QTY	DESCRIPTION	REMARKS	UNIT PRICE	TOTAL
1	2.00	LOCATABLE MINERALS / MINING CLAIMS-NOT NEW-UNADJUD,ONE AUTH NO. ONLY / MINING CLAIM MONEY RECEIVED (455) **CASES:** AMC370784/$125.00, AMC370785/$125.00	MAINT 2007 (2)	- n/a -	250.00
				TOTAL:	**$250.00**

PAYMENT INFORMATION				
1	AMOUNT:	$250.00	POSTMARKED:	N/A
	TYPE:	CHECK	RECEIVED:	08/30/2006
	CHECK NO:	3456		
	NAME:	PORTER, TAMARA 15264 N 62ND DR 85306		

REMARKS

This receipt was generated by the automated BLM Collections and Billing System and is a paper representation of a portion of the official electronic record contained therein.

Amc 370 338
Amc 370 774

United States Department of the Interior
Bureau of Land Management
BUSINESS & SUPPORT SVCS DIV
ONE N CENTRAL AVE
PHOENIX, AZ 85004 -2203
Phone: (602) 417-9200

Receipt
Amc 370751
No: 1347678

Transaction #: 1392959
Date of Transaction: 08/30/2006

CUSTOMER:	NASEMM SHAHAWAS 15602 FAYSMITH AVE GARDENA,CA 90249-4442

LINE #	QTY	DESCRIPTION	REMARKS	UNIT PRICE	TOTAL
1	1.00	LOCATABLE MINERALS / MINING CLAIMS-NOT NEW-UNADJUD,ONE AUTH NO. ONLY / MINING CLAIM MONEY RECEIVED (455) **CASES:** AMC370341/$405.00	MAINT 2007 (3), ~~FEE~~ (3) ~~NOI~~ NOI	- n/a -	405.00
				TOTAL:	**$405.00**

PAYMENT INFORMATION				
1	AMOUNT:	$375.00	POSTMARKED:	08/25/2006
	TYPE:	CHECK	RECEIVED:	08/29/2006
	CHECK NO:	556		
	NAME:	SHAHNAWAZ, NASEEM A 15602 FAYSMITH AVE GARDENA CA 90249 4442		
2	AMOUNT:	$30.00	POSTMARKED:	08/25/2006
	TYPE:	CHECK	RECEIVED:	08/29/2006
	CHECK NO:	555		
	NAME:	SHAHNAWAZ, NASEEM A 15602 FAYSMITH AVE GARDENA CA 90249 4442		

REMARKS

This receipt was generated by the automated BLM Collections and Billing System and is a paper representation of a portion of the official electronic record contained therein.

ENTERED INTO COMPUTER
9/18/06 ar

MAINTENANCE FEE PAYMENT

Claimant Name: NASEEM SHAHNAWAZ
Address: 15602 FAY SMITH AVE
City: GARDENA State: CA Zip: 90249
Telephone: 781-640-3011 / 310-644-6443
E-mail address: RESTA787@YAHOO.COM
Signature: N Shahnawaz

☐ Check here if this is a change of address.

BLM Date Stamp

RECEIVED
B.L.M. AZ STATE OFFICE
2006 AUG 29 A 10: 20
PHOENIX, ARIZONA

LINE NO.	AMC NUMBER	CLAIM/SITE NAME	COUNTY RECORDER DATA (If available)	TWP	RNG	SEC
1	370341	GOLD FRAME #4				
2	370759	GOLD STAR #5				
3	370778	GRAY HAWK				
4						
5						
6						
7						
8						
9						
10						

List additional claims on Form MCF114.

No. of Claims: 3 x $125 = 375
Check No: 556 Init. TBS
Receipt No.: 134678
For BLM Use Only

Bureau of Land Management
Arizona State Office
www.az.blm.gov

Form: MCF112
Revised July 2005

This form is available from the **Arizona Department of Mines and Mineral Resources** and may be reproduced.

ENTERED INTO COMPUTER
9/18/06 AB

NOTICE OF INTENTION TO HOLD MINING CLAIMS/SITES

When Recorded Return Document to:

NASEEM SHAHNAWAZ
15602 FAYSMITH AVE
GARDENA CA. 90249

BLM Date Stamp

RECEIVED
BLM, AZ STATE OFFICE
2006 AUG 29 A 10: 20
PHOENIX, ARIZONA

☐ Check here if this is a change of address.

Telephone: 781-640-3011 / 310-644-6443

E-mail Address RESTAT07@YAHOO.COM
OR N_SHAHNAWAZ@YAHOO.COM

I (We) intend to hold the claims(s) and/or site(s) listed below for the calendar year 20___, and I (We) have filed or will file a Notice of Intent to Hold in the county where the claim (s) is located.

Reason for filing a Notice of Intent to Hold instead of an assessment work filing (check one):

- ☐ Maintenance fee was paid to maintain claim(s) during this assessment year.
- ☐ Mill or tunnel sites.
- ☐ Claim(s) was located during the current assessment year.
- ☐ BLM has deferred assessment work (attach copy of decision granting deferment, or pending petition for deferment including date petition was filed.)

Line No.	AMC NUMBER	CLAIM/SITE NAME	COUNTY RECORDER DATA (If available)	TWP	RNG	SEC
1	370341	GOLD FRAME #4				
2	370759	GOLD STAR #5				
3	370718	GRAY HAWK				
4						
5						
6						
7						
8						
9						
10						

Form: MCF110
Revised June 2005
Page 1 of 2

ENTERED INTO COMPUTER
9/18/06 QB

When Recorded Return Document to
WALTER CHADDE
33575 S. TOPAZ RD.
BLACK CANYON CITY,
AZ 85324

☐ Check here is this is a change of address

Telephone 623·374·9391

E-mail address waltsbooks@yahoo.com

AMC 370774

AFFIDAVIT OF PERFORMANCE OF ANNUAL WORK

BLM Date Stamp
2006 AUG 25 A 11:55
PHOENIX, ARIZONA
RECEIVED
B.L.M. AZ STATE OFFICE

1. State of Arizona, County of _____ ss:
2. I (Name) WALTER CHADDE
3. Reside at (Address) 33575 S. TOPAZ RD.

City BLACK CANYON CITY County YAVAPAI

State AZ Zip 85324 being duly sworn, depose and say that I am a citizen of the United States, more than eighteen years of age, and that all of the facts set forth in this affidavit, subject to the provisions and penalties of 18 U.S.C. 1001 pertaining to the filing of false, fictitious, or fraudulent statements with the United States, are true and correct according to the best of my knowledge, information and belief.

4. Owner's name and address (If not shown in Items 1-3 above). _____

5. That I am personally acquainted with the mining claim(s). The work and improvements were made by and at the expense of the owner(s) of said claim(s). Said contiguous group of claims, listed on this document, are situated in the _____ (optional) Mining District; _____ County, Arizona.

Line No.	AMC NUMBER	CLAIM/SITE NAME	COUNTY RECORDER DATA (If available)	TWP	RNG	SEC
1	370787	GIMME SOME		11.2N	1E	20
2						
3						
4						
5						
6						

Form: MCF108
Revised Jan. 2006
Page 1 of 2

ENTERED IN COMPUTER

RE 8/29/06

1/SC

AFFIDAVIT OF PERFORMANCE OF ANNUAL WORK – page 2

BLM Date Stamp

RECEIVED
B.L.M. AZ STATE OFFICE
2006 AUG 25 A 11:55
PHOENIX, ARIZONA

7						
8						
9						
10						

6. That between the dates starting at 12 o'clock noon on September 1, 20 05 and ending at 12 o'clock noon on September 1, 20 06 at least $ 125.00 dollars worth of work and improvements were done and performed upon said claim(s) or upon one or more of a contiguous group of claims for the benefit of all, wholly or partly outside of a contiguous group of claims for the benefit of all, not including the location work.

7. That the following persons were employed to perform the work and improvements described herein: WALTER CHADDE, KAREN SNYDER

8. That the work and improvements performed were: CLEANED UP TRASH FROM SITE INCLUDING BOTTLES, CANS, BITS OF WIRE, ASORTED DEBRIS. ESTABLISHED SITE BORDERS WITH GPS (E./W). EXPLORED SITE FOR DETECTOR APPLICATOIN

9. Dated: 8/25/2006 Signature: Walter Chadde

SUBSCRIBED AND SWORN TO before me, a Notary Public, this 25 day of Aug 2006

By: Walter N. Chadde

Notary Public Shirley R. Rains

My Commission Expires 12-26-07

SHIRLEY R. RAINS
NOTARY PUBLIC - ARIZONA
MARICOPA COUNTY
My Commission Expires
December 26, 2007

No. of Claims: 1 x $10 = 10.00
Check No.: CASH Init. SC
Receipt No.: 134 3877
For BLM Use Only

Bureau of Land Management
Arizona State Office
www.az.blm.gov

Form: MCF108
Revised Jan. 2006
Page 2 of 2

This form is available from the **Arizona Department of Mines & Mineral Resources** and may be reproduced

United States Department of the Interior
Bureau of Land Management
BUSINESS & SUPPORT SVCS DIV
ONE N CENTRAL AVE
PHOENIX, AZ 85004 -2203
Phone: (602) 417-9200

Receipt

No: 1343877

Transaction #: 1389123
Date of Transaction: 08/25/2006

CUSTOMER:	WALTER CHADDE 33575 S TOPAZ RD BLACK CANYON CITY,AZ 85324

LINE #	QTY	DESCRIPTION	REMARKS	UNIT PRICE	TOTAL
1	1.00	LOCATABLE MINERALS / MINING CLAIMS-NOT NEW-UNADJUD,ONE AUTH NO. ONLY / MINING CLAIM MONEY RECEIVED (455) **CASES:** AMC370787/$10.00	POL 2006 (1)	- n/a -	10.00
				TOTAL:	**$10.00**

PAYMENT INFORMATION				
1	AMOUNT:	$10.00	POSTMARKED:	N/A
	TYPE:	CASH	RECEIVED:	08/25/2006
	NAME:	CHADDE, WALTER 33575 S TOPAZ RD BLACK CANYON CITY AZ 85324		

REMARKS

This receipt was generated by the automated BLM Collections and Billing System and is a paper representation of a portion of the official electronic record contained therein.

320

Form 3830-2
(January 2004)

UNITED STATES DEPARTMENT OF THE INTERIOR
BUREAU OF LAND MANAGEMENT

FORM APPROVED
OMB NO. 1004-0114
Expires: December 31, 2006

AMC 370774

MAINTENANCE FEE WAIVER CERTIFICATION

SEE INSTRUCTIONS ON REVERSE

1. This small miner waiver is filed for the assessment year beginning at noon on September 1, 2006 and ending at noon on September 1, 2007 .
2. The undersigned and all related parties owned ten or fewer mining claims, mill, or tunnel sites located and maintained on Federal lands in the United States of America on September 1, 2006 .
3. The undersigned have performed the assessment work **required by law** for each mining claim listed **prior to filing this waiver** and understand that by filing this form; an affidavit of assessment work **must** be recorded by the December 30th following the filing of this waiver.
4. The undersigned understand that if the assessment work obligation has not yet come due under 30 U.S.C. 28 (for those claims in their first assessment year only); a notice of intent to hold reciting this condition **must** be recorded by the December 30th following the filing of this waiver.
5. The undersigned understand that mill and tunnel sites may also be listed upon this waiver and be waived from payment of the maintenance fee; and that a notice of intent to hold for these sites is required to be recorded by the December 30th immediately following the filing of this waiver.
6. The undersigned understand and acknowledge that pursuant to 43 U.S.C. 1212 and 18 U.S.C. 1001; the filing or recording of a false, fictitious, or fraudulent document with the Bureau of Land Management may result in a fine of up to $250,000, a prison term not to exceed five years, or both.
7. The mining claims, mill or tunnel sites for which this waiver from payment of the maintenance fees is requested are:

CLAIM OR SITE NAME	BLM RECORDATION SERIAL NUMBER
1. GIMME SOME	AMC # 370787
2.	
3.	
4.	
5.	
6.	
7.	
8.	
9.	
10.	

RECEIVED
BLM AZ STATE OFFICE
2006 AUG 25 A 11:54
PHOENIX, ARIZONA

The owner(s) (claimants) of the above mining claims and sites are:

WALTER CHADDE
(Owner's Name - Please Print)

Walter Chadde
(Owner's Signature)

33575 S. TOPAZ RD.
(Street or P.O. Box)

BLACK CANYON CITY AZ 85324
(City) (State) (Zip Code)

(Owner's Name - Please Print)

(Owner's Signature)

(Street or P.O. Box)

(City) (State) (Zip Code)

(Owner's Name - Please Print)

(Owner's Signature)

(Street or P.O. Box)

(City) (State) (Zip Code)

(Continued on page 2)

RE 10/12/06

1/SC

(Owner's Name - Please Print)	(Owner's Signature)		
(Street or P.O. Box)	(City)	(State)	(Zip Code)
(Owner's Name - Please Print)	(Owner's Signature)		
(Street or P.O. Box)	(City)	(State)	(Zip Code)
(Owner's Name - Please Print)	(Owner's Signature)		
(Street or P.O. Box)	(City)	(State)	(Zip Code)
(Owner's Name - Please Print)	(Owner's Signature)		
(Street or P.O. Box)	(City)	(State)	(Zip Code)

INSTRUCTIONS

1. This certification is made under the provisions of § 1744 of Title 43 and § 28-28k of Title 30 of the United States Code; and the regulations thereunder (43 CFR Part 3830).
2. The claimant(s) **must** fill in the dates in paragraph 1 for the beginning and ending of the assessment year for which this waiver is sought.
3. The claimant(s) **must** fill in the date in paragraph 2 for the beginning of the assessment year for which this waiver is sought.
4. All claim and site names and Bureau of Land Management (BLM) serial numbers **must** be listed for the mining claims, mill sites, and tunnel sites for which the waiver is sought.
5. All owners of the mining claims, mill sites, and tunnel sites and their addresses **must** be given.
6. This waiver form **must** be signed by all the claimants or their designated agent, in original form. If an agent is designated, a notarized designation of agent, signed by all of the claimants with proper address given, **must** be submitted with this waiver.
7. This form **must** be filed no later than September 1st for the upcoming assessment year in the BLM State Office where the mining claims or sites are recorded, or the waiver cannot be granted by the BLM. (Example: to obtain a waiver for the assessment year 2000, which begins at noon on September 1, 1999, you **must** qualify for and file for a waiver no later than September 1, 1999, in the proper BLM State Office).
8. For all mining claims which require assessment work, you **must** record an affidavit of labor on or before the December 30th immediately following the filing of this waiver. For all other mining claims or sites waived, you must record a notice of intent to hold on or before the December 30th immediately following the filing of this waiver.
9. Mill and tunnel sites may also be listed upon this waiver and be waived from payment of the maintenance fee. A notice of intent to hold for these sites is required to be filed by the December 30th following the filing of this waiver.

NOTICE/BURDEN HOURS STATEMENT

The Privacy Act of 1974, *as amended,* and the regulation in 43 CFR 2.48(d) provide that you be furnished the following information in connection with the information required by this certification of waiver from rental fees.

AUTHORITY: 30 U.S.C. 28-28k; 43 U.S.C. 1201, 1457, 1740, and 1744; and 43 CFR 3830.

PRINCIPLE PURPOSE: This information is to be used to verify that the owner(s) (claimants) of a mining claim has complied with 30 U.S.C. 28f and is entitled to perform assessment work in lieu of paying the maintenance fee for the mining claims listed on this form.

ROUTINE USE: (1)Adjudication of the claimant(s) certification of waiver from paying the maintenance fee otherwise required by 30 U.S.C. 28f. (2) Disclosure may be made to appropriate Federal agencies when location is made within the agency's geographic area of responsibility. (3) Information from the record and/or the record will be transferred to the appropriate Federal, State, or local agency, or a member of the public in response to a specific request for pertinent information. (4) Information may also be provided to the Department of Justice or in a proceeding before a court or adjudicative body; or to Federal, State, local or foreign agencies when needed for enforcement of civil or criminal codes or applicable regulations concerning title rights upon the public land.

EFFECT OF NOT PROVIDING INFORMATION: Disclosure of this information is required by 30 U.S.C. 28f and 43 CFR Part 3830 for those qualified claimants wishing to take the small miner waiver allowed. Failure to supply the information required in this form to support the claimants certification of waiver from payment of the otherwise required maintenance fees will result in the waiver being disallowed and the mining claims subject to forfeiture by BLM under 30 U.S.C. 28i.

The Paperwork Reduction Act of 1995 requires us to inform you that:

This information is being collected to allow the BLM to determine if you qualify for a waiver from the payment of $100 per mining claim or site maintenance fee established in 30 U.S.C. 28f and the implementing regulations at 43 CFR 3830. A response to this request is required in accordance with the statute to obtain your benefit.

BLM would like you to know that you do not have to respond to this, or any other, Federal agency-sponsored information collection unless it displays a currently valid OMB control number.

Public reporting burden for this form is estimated to average 8 minutes (0.133 hours) per response, including time to review instructions, gathering and maintaining data, and completing and reviewing the form. Direct comments regarding this burden estimate, or any other aspect of this form, to the U.S. Department of the Interior, Bureau of Land Management, (1004-0114) Bureau Information Collection Clearance Officer (WO-630), Mail Stop 401 LS, 1849 C St, N.W., Washington, D.C. 20240.

PHOENIX, ARIZONA

FOR OFFICIAL USE ONLY

2006 AUG 25 A 11: 55

RECEIVED
B.L.M. AZ STATE OFFICE

When Recorded Return Document to:
CHRIS SWAINSTON
4310 E. POLLACK LN.
PHX. AZ. 85047

☒ Check here is this is a change of address.
Telephone: 602-435-2281
E-mail address: cdsbasegold@msn.com

AMC 370774

AFFIDAVIT OF PERFORMANCE OF ANNUAL WORK

RECEIVED
B.L.M. AZ STATE OFFICE
2006 AUG 21 A 9:19
PHOENIX, ARIZONA
BLM
Date
Stamp

1. State of Arizona, County of MARICOPA ss:
2. I (Name) CHRIS SWAINSTON
3. Reside at (Address) 4310 E. POLLACK LN.

City PHX County MARICOPA

State AZ Zip 85047 being duly sworn, depose and say that I am a citizen of the United States, more than eighteen years of age, and that all of the facts set forth in this affidavit, subject to the provisions and penalties of 18 U.S.C. 1001 pertaining to the filing of false, fictitious, or fraudulent statements with the United States, are true and correct according to the best of my knowledge, information and belief.
4. Owner's name and address (If not shown in Items 1-3 above).

5. That I am personally acquainted with the mining claim(s). The work and improvements were made by and at the expense of the owner(s) of said claim(s). Said contiguous group of claims, listed on this document, are situated in the

_____ (optional) Mining District; MARICOPA County, Arizona.

Line No.	AMC NUMBER	CLAIM/SITE NAME	COUNTY RECORDER DATA (If available)	TWP	RNG	SEC
1	370781	My Way		5N	8W	4
2						
3						
4						
5						
6						

Form: MCF108
Revised Jan. 2006

ENTERED IN COMPUTER

AFFIDAVIT OF PERFORMANCE OF ANNUAL WORK – page 2

BLM Date Stamp

RECEIVED
B.L.M. AZ STATE OFFICE
PHOENIX, ARIZONA
2006 AUG 21 A 9:19

7						
8						
9						
10						

6. That between the dates starting at 12 o'clock noon on September 1, 20 05 and ending at 12 o'clock noon on September 1, 20 06 at least $ 200.00 dollars worth of work and improvements were done and performed upon said claim(s) or upon one or more of a contiguous group of claims for the benefit of all, wholly or partly outside of a contiguous group of claims for the benefit of all, not including the location work.

7. That the following persons were employed to perform the work and improvements described herein: Chris, Kelly & Keith Swainston

8. That the work and improvements performed were: MAking better access on different areas to claim

9. Dated: 8-10-06 Signature: Chris Swainston

SUBSCRIBED AND SWORN TO before me, a Notary Public, this 16 day of August 2006

By: Chris Swainston

Notary Public M. Gobbato

My Commission Expires 4/19/2009

M. Gobbato
Notary Public - Arizona
Maricopa County
My Commission Expires
April 19, 2009

Bureau of Land Management
Arizona State Office
www.az.blm.gov

No. of Claims: 1 x $10 = 10.00
Check No.: 2132 Init. SC
Receipt No.: 134923
For BLM Use Only

This form is available from the **Arizona Department of Mines & Mineral Resources** and may be reproduced.

United States Department of the Interior
Bureau of Land Management
BUSINESS & SUPPORT SVCS DIV
ONE N CENTRAL AVE
PHOENIX, AZ 85004 -2203
Phone: (602) 417-9200

Receipt

No: 1349023

Transaction #: 1394336
Date of Transaction: 08/31/2006

CUSTOMER:	CHRIS SWAINSTON 4310 E POLLACK LN 85042

LINE #	QTY	DESCRIPTION	REMARKS	UNIT PRICE	TOTAL
1	1.00	LOCATABLE MINERALS / MINING CLAIMS-NOT NEW-UNADJUD,ONE AUTH NO. ONLY / MINING CLAIM MONEY RECEIVED (455) **CASES:** AMC370781/$10.00	POL 2006 (1)	- n/a -	10.00
				TOTAL:	**$10.00**

PAYMENT INFORMATION				
1	AMOUNT:	$10.00	POSTMARKED:	N/A
	TYPE:	CHECK	RECEIVED:	08/31/2006
	CHECK NO:	2132		
	NAME:	SWAINSTON, CHRIS 4310 E POLLACK LN 85042		

REMARKS

This receipt was generated by the automated BLM Collections and Billing System and is a paper representation of a portion of the official electronic record contained therein.

AMC 370774

MAINTENANCE FEE PAYMENT

Claimant Name: Don D. Butler & Judy Lauderdale

Address: 1572 N.E. 149 Street

City: Miami State: FL Zip: 33161

Telephone: 786 337 2386

E-mail address: herpbdr1@Hotmail.com

Signature: Don Butler Judy Lauderdale

☐ Check here if this is a change of address.

RECEIVED
B.L.M. AZ STATE OFFICE
2006 AUG 21 A 9:10
PHOENIX, ARIZONA
BLM
Date
Stamp

MARICOPA County

LINE NO.	AMC NUMBER	CLAIM/SITE NAME	COUNTY RECORDER DATA (If available)	TWP	RNG	SEC
1	370777	VULTURE # 5	2006-0514586			
2						
3						
4						
5						
6						
7						
8						
9						
10						

List additional claims on Form MCF114.

No. of Claims: 1 x $125 = 125

Check No: 383 Init. TS

Receipt No.: 1339348

For BLM Use Only

Bureau of Land Management
Arizona State Office
www.az.blm.gov

Form: MCF112
Revised July 2005

This form is available from the **Arizona Department of Mines and Mineral Resources** and may be reproduced.

United States Department of the Interior
Bureau of Land Management
BUSINESS & SUPPORT SVCS DIV
ONE N CENTRAL AVE
PHOENIX, AZ 85004 -2203
Phone: (602) 417-9200

Receipt

No: 1339348

Transaction #: 1384523
Date of Transaction: 08/21/2006

ENTERED INTO COMPUTER

AUG 31 2006 PB

CUSTOMER: JUDY M LAURENCIN
1572 NE 149TH ST
MIAMI,FL 33161

LINE #	QTY	DESCRIPTION	REMARKS	UNIT PRICE	TOTAL
1	1.00	LOCATABLE MINERALS / MINING CLAIMS-NOT NEW-UNADJUD,ONE AUTH NO. ONLY / MINING CLAIM MONEY RECEIVED (455) **CASES:** AMC370777/$125.00	MAINT 2007 (1)	- n/a -	125.00
				TOTAL:	**$125.00**

PAYMENT INFORMATION				
1	AMOUNT:	$125.00	POSTMARKED:	08/16/2006
	TYPE:	CHECK	RECEIVED:	08/21/2006
	CHECK NO:	383		
	NAME:	BUTLER, DON D 1572 NE 149TH ST MIAMI FL 33161		

REMARKS
ATTENTION: YOU MAY HAVE MORE THAN ONE CLAIM ON MAINT. FORM AND PAY BY ONE CHECK.

This receipt was generated by the automated BLM Collections and Billing System and is a paper representation of a portion of the official electronic record contained therein.

United States Department of the Interior
Bureau of Land Management
BUSINESS & SUPPORT SVCS DIV
ONE N CENTRAL AVE
PHOENIX, AZ 85004 -2203
Phone: (602) 417-9200

Receipt

No: 1333706

Transaction #: 1378785
Date of Transaction: 08/14/2006

AMC 370738
AMC 370774
AMC 369635
AMC 367716

CUSTOMER:	MARK HARRISON 732 S LULU WICHITA,KS 67211

LINE #	QTY	DESCRIPTION	REMARKS	UNIT PRICE	TOTAL
1	1.00	LOCATABLE MINERALS / MINING CLAIMS-NOT NEW-UNADJUD,ONE AUTH NO. ONLY / MINING CLAIM MONEY RECEIVED (455) **CASES:** AMC367725/$625.00	MAINT 2007 (5)	- n/a -	625.00
				TOTAL:	**$625.00**

PAYMENT INFORMATION				
1	AMOUNT:	$625.00	POSTMARKED:	08/09/2006
	TYPE:	CHECK	RECEIVED:	08/14/2006
	CHECK NO:	5013		
	NAME:	HARRISON, MARK 732 S LULU WICHITA KS 67211		

REMARKS

This receipt was generated by the automated BLM Collections and Billing System and is a paper representation of a portion of the official electronic record contained therein.

RE 8/18/06

MAINTENANCE FEE PAYMENT

BUREAU OF LAND MANAGEMENT
222 N CENTRAL AVENUE
PHOENIX, AZ 85004
602-417-9200
www.az.blm.gov

BLM DATE STAMP

RECEIVED
BLM, AZ STATE OFFICE
2006 AUG 14 A 9:00
PHOENIX, ARIZONA

Mining Claim Maintenance Fee Payment of $125 per claim/site is due on or before September 1, 20 06, in lieu of assessment work for the upcoming assessment year beginning September 1 of the year noted above. 13-0625

Line No.	AMC NUMBER	CLAIM/SITE NAME
1	367725	GET-R-DONE 10
2	369644	STEELERS #1
3	370780	NUFF SAID
4	370782	HELLS GATE
5	370746	I'M RICH 500
6		
7		
8		
9		
10		

List additional claims on the reverse side of this form.

☐ *Check here if this is a change of address.*

CLAIMANT NAME: MARK HARRISON
ADDRESS: 732 S. LULU
CITY: WICHITA STATE: KS ZIP: 67211
PHONE: (316) 263-4184
SIGNATURE: [signature] 7 AUGUST, 2006

Claimant or agent must sign to record with the County.

No of Claims: 5 x $125 = 625.
5013
Payment Type: Check Init: TEB
Receipt No: _____ Phone Submission ____
Date Entered Into Computer _____
Initials: _____ Verified: _____
FOR BLM USE ONLY

FORM APPROVED OMB NO. 1004-0114
Expires: December 31, 2008

AZ-3850-2
(Revised September 2004)

RE 8/18/06

United States Department of the Interior
Bureau of Land Management
BUSINESS & SUPPORT SVCS DIV
ONE N CENTRAL AVE
PHOENIX, AZ 85004 -2203
Phone: (602) 417-9200

Receipt

No: 1325871

Transaction #: 1370817
Date of Transaction: 08/02/2006

CUSTOMER:	WILLIAM WIELGUS P.O. BOX 318 MORRISTON,FL 32668

AMC 370040
AMC 370774
AMC 369706
AMC 369938

LINE #	QTY	DESCRIPTION	REMARKS	UNIT PRICE	TOTAL
1	1.00	LOCATABLE MINERALS / MINING CLAIMS-NOT NEW-UNADJUD,ONE AUTH NO. ONLY / MINING CLAIM MONEY RECEIVED (455) **CASES:** AMC370783/$40.00	waiver/ POL 2006 (4)	- n/a -	40.00
				TOTAL:	**$40.00**

PAYMENT INFORMATION				
1	AMOUNT:	$40.00	POSTMARKED:	07/31/2006
	TYPE:	CHECK	RECEIVED:	08/01/2006
	CHECK NO:	92106295446		
	NAME:	WIELGUS, WILLIAM P.O. BOX 318 MORRISTON FL 32668		

REMARKS

This receipt was generated by the automated BLM Collections and Billing System and is a paper representation of a portion of the official electronic record contained therein.

ENTERED IN COMPUTER

RE 8/4/06

When Recorded Return Document to:
WILLIAM WIELGUS
P.O. BOX 318
MORRISTON, FL 32668

☐ Check here is this is a change of address.

Telephone: _____

E-mail address: _____

AFFIDAVIT OF PERFORMANCE OF ANNUAL WORK

RECEIVED
BUREAU OF
LAND MANAGEMENT
2006 AUG -1 P 2:04
ARIZONA
STATE OFFICE
PHOENIX, ARIZONA

BLM
Date
Stamp

1. State of Arizona, County of MARICOPA ss:
2. I (Name) WILLIAM WIELGUS
3. Reside at (Address) P.O. BOX 318

City MORRISTON County LEVY

State FL Zip 32668 being duly sworn, depose and say that I am a citizen of the United States, more than eighteen years of age, and that all of the facts set forth in this affidavit, subject to the provisions and penalties of 18 U.S.C. 1001 pertaining to the filing of false, fictitious, or fraudulent statements with the United States, are true and correct according to the best of my knowledge, information and belief.

4. Owner's name and address (If not shown in Items 1-3 above). _____

5. That I am personally acquainted with the mining claim(s). The work and improvements were made by and at the expense of the owner(s) of said claim(s). Said contiguous group of claims, listed on this document, are situated in the _____ (optional) Mining District; MARICOPA County, Arizona.

Line No.	AMC NUMBER	CLAIM/SITE NAME	COUNTY RECORDER DATA (If available)	TWP	RNG	SEC
1	370783	GOLD RECORD	2006-0357025A	5N	10W	26
2	369954	ROCK ON	2006-0326697	6N	6W	19
3	369712	OPEN BUCKET	2006-0193492	6N	6W	32
4	370046	RANGER RUN	2006-0239211	6N	6W	27
5						
6						

RE 8/4/06

BLM Date Stamp

X

FILED WITH BLM, BUT NOT ACCEPTED THIS DATE.

JUL 24 2006 LAND DEPARTMENT BUREAU OF LAND MANAGEMENT PHOENIX, ARIZONA STATE OFFICE

RECEIVED BUREAU OF LAND MANAGEMENT PHOENIX, ARIZONA STATE OFFICE 2006 JUL 24 P 2:04

7						
8						
9						
10						

6. That between the dates starting at 12 o'clock noon on September 1, 20 05 and ending at 12 o'clock noon on September 1, 20 06 at least $ 600.00 dollars worth of work and improvements were done and performed upon said claim(s) or upon one or more of a contiguous group of claims for the benefit of all, wholly or partly outside of a contiguous group of claims for the benefit of all, not including the location work.

7. That the following persons were employed to perform the work and improvements described herein: W. WIELGUS, K. WIELGUS

8. That the work and improvements performed were: PICKING UP TRASH, REMOVE DEBRIS, IMPROVE ROADS

9. Dated: 7/19/06 Signature: William K Wielgus Kathleen Wielgus

SUBSCRIBED AND SWORN TO before me, a Notary Public, this 20 day of July 2006

By: William and Kathleen Wielgus

Notary Public

My Commission Expires 2/7/10

MELISSA L. VIERKANT
MY COMMISSION # DD 515567
EXPIRES: February 7, 2010
Bonded Thru Notary Public Underwriters

No. of Claims: 4 x $10 = 40.00

Check No.: 9210629544 6 Init. TES

Receipt No.: 1325871

For BLM Use Only

Bureau of Land Management
Arizona State Office
www.az.blm.gov

Form: MCF108
Revised Jan. 2006
Page 2 of 2

This form is available from the **Arizona Department of Mines & Mineral Resources** and may be reproduced.

(89) RE

Form 3830-2
(January 2004)

UNITED STATES DEPARTMENT OF THE INTERIOR
BUREAU OF LAND MANAGEMENT

AMC 370774
AMC 369938
AMC 369706
AMC 370040

MAINTENANCE FEE WAIVER CERTIFICATION

SEE INSTRUCTIONS ON REVERSE

FORM APPROVED
OMB NO. 1004-0114
Expires: December 31, 2006

1. This small miner waiver is filed for the assessment year beginning at noon on September 1, 2006 and ending at noon on September 1, 2007.
2. The undersigned and all related parties owned ten or fewer mining claims, mill, or tunnel sites located and maintained on Federal lands in the United States of America on September 1, 2006.
3. The undersigned have performed the assessment work **required by law** for each mining claim listed **prior to filing this waiver** and understand that by filing this form; an affidavit of assessment work **must** be recorded by the December 30th following the filing of this waiver.
4. The undersigned understand that if the assessment work obligation has not yet come due under 30 U.S.C. 28 (for those claims in their first assessment year only); a notice of intent to hold reciting this condition **must** be recorded by the December 30th following the filing of this waiver.
5. The undersigned understand that mill and tunnel sites may also be listed upon this waiver and be waived from payment of the maintenance fee; and that a notice of intent to hold for these sites is required to be recorded by the December 30th immediately following the filing of this waiver.
6. The undersigned understand and acknowledge that pursuant to 43 U.S.C. 1212 and 18 U.S.C. 1001; the filing or recording of a false, fictitious, or fraudulent document with the Bureau of Land Management may result in a fine of up to $250,000, a prison term not to exceed five years, or both.
7. The mining claims, mill or tunnel sites for which this waiver from payment of the maintenance fees is requested are:

CLAIM OR SITE NAME	BLM RECORDATION SERIAL NUMBER
1. GOLD RECORD	AMC 370783
2. ROCK ON	AMC 369954
3. OPEN BUCKET	AMC 369712
4. RANGER RUN	AMC 370046
5.	
6.	
7.	
8.	
9.	
10.	

RECEIVED
BUREAU OF
LAND MANAGEMENT
2006 JUL 24 P 1:26
ARIZONA
STATE OFFICE
PHOENIX, ARIZONA

The owner(s) (claimants) of the above mining claims and sites are:

WILLIAM WIELGUS
(Owner's Name - Please Print)

William Wielgus
(Owner's Signature)

P.O. BOX 318
(Street or P.O. Box)

MORRISTON (City) FL (State) 32668 (Zip Code)

(Owner's Name - Please Print)

(Owner's Signature)

(Street or P.O. Box)

(City) (State) (Zip Code)

(Owner's Name - Please Print)

(Owner's Signature)

(Street or P.O. Box)

(City) (State) (Zip Code)

(Continued on page 2)

RE 7/25/06

When Recorded Return Document to

KELLIE McALLISTER
P.O. BOX 265
WICKENBURG, AZ 85390

☐ Check here is this is a change of address.

Telephone: _____

E-mail address: _____

AMC 372543
370774
371394
371362
370948

RECEIVED
B.L.M.
AZ STATE OFFICE
2006 JUL 24 A 10 40
PHOENIX, ARIZONA

BLM
Date
Stamp

AFFIDAVIT OF PERFORMANCE OF ANNUAL WORK

1. State of Arizona, County of MARICOPA ss:
2. I (Name) KELLIE McALLISTER
3. Reside at (Address) P.O. BOX 265

City WICKENBURG County MARICOPA

State AZ Zip 85390 being duly sworn, depose and say that I am a citizen of the United States, more than eighteen years of age, and that all of the facts set forth in this affidavit, subject to the provisions and penalties of 18 U.S.C. 1001 pertaining to the filing of false, fictitious, or fraudulent statements with the United States, are true and correct according to the best of my knowledge, information and belief.

4. Owner's name and address (If not shown in Items 1-3 above). _____

5. That I am personally acquainted with the mining claim(s). The work and improvements were made by and at the expense of the owner(s) of said claim(s). Said contiguous group of claims, listed on this document, are situated in the _____ (optional) Mining District; ___ GILA County, Arizona.

Line No.	AMC NUMBER	CLAIM/SITE NAME	COUNTY RECORDER DATA (If available)	TWP	RNG	SEC
1	372543	GOLDEN WONDER		10N	9E	13
2	372547	OUR PLACE		10N	9E	10
3						
4						
5						
6						

Form: MCF108
Revised Jan. 2006
Page 1 of 2

ENTERED IN COMPUTER
7/28/06 [illegible]

AFFIDAVIT OF PERFORMANCE OF ANNUAL WORK – page 2

BLM Date Stamp

RECEIVED
B.L.M. AZ STATE OFFICE
2006 JUL 24 A 10:40
PHOENIX, ARIZONA

7						
8						
9						
10						

6. That between the dates starting at 12 o'clock noon on September 1, 20 05 and ending at 12 o'clock noon on September 1, 20 06 at least $ 250.00 dollars worth of work and improvements were done and performed upon said claim(s) or upon one or more of a contiguous group of claims for the benefit of all, wholly or partly outside of a contiguous group of claims for the benefit of all, not including the location work.

7. That the following persons were employed to perform the work and improvements described herein: K. McALLISTER, S. McALLISTER, R. McALLISTER, C. McALLISTER

8. That the work and improvements performed were: PICKED UP TRASH, TRIMMED BUSHES, REMOVED DEBRIS

9. Dated: 7/24/06 Signature: Kelli McAllister

SUBSCRIBED AND SWORN TO before me, a Notary Public, this 24 day of July 2006

By: LISA TUCKER

Notary Public Lisa Tucker

My Commission Expires 6/15/08

LISA TUCKER
Notary Public - Arizona
Maricopa County
Expires 06/15/08

No. of Claims: 2 x $10 = 20
Check No.: 1039 Init. TMC
Receipt No.: 1320396
For BLM Use Only

Bureau of Land Management
Arizona State Office
www.az.blm.gov

Form: MCF108
Revised Jan. 2006
Page 2 of 2

This form is available from the **Arizona Department of Mines & Mineral Resources** and may be reproduced

When Recorded Return Document to:
KELLIE MCALLISTER
P.O. BOX 265
WICKENBURG, AZ 85390

☐ Check here is this is a change of address.

Telephone: _____

E-mail address: _____

AFFIDAVIT OF PERFORMANCE OF ANNUAL WORK

BLM Date Stamp

RECEIVED
B.L.M. AZ STATE OFFICE
2006 JUL 24 A 10:40
PHOENIX, ARIZONA

1. State of Arizona, County of MARICOPA ss:
2. I (Name) KELLIE MCALLISTER
3. Reside at (Address) P.O. BOX 265

City WICKENBURG County MARICOPA

State AZ Zip 85390 being duly sworn, depose and say that I am a citizen of the United States, more than eighteen years of age, and that all of the facts set forth in this affidavit, subject to the provisions and penalties of 18 U.S.C. 1001 pertaining to the filing of false, fictitious, or fraudulent statements with the United States, are true and correct according to the best of my knowledge, information and belief.

4. Owner's name and address (If not shown in Items 1-3 above). _____

5. That I am personally acquainted with the mining claim(s). The work and improvements were made by and at the expense of the owner(s) of said claim(s). Said contiguous group of claims, listed on this document, are situated in the _____ (optional) Mining District; YAVAPAI County, Arizona.

Line No.	AMC NUMBER	CLAIM/SITE NAME	COUNTY RECORDER DATA (If available)	TWP	RNG	SEC
1	370951	YELLOW BEARD	3995782	13N	10W	20
2	371367	SUPER NUGGET		13N	10W	20
3	371400	PARK PLACE		13N	10W	23
4	371395	BOARDWALK		13N	10W	3
5	371396	BROADWAY		13N	9W	30
6	371403	STATE STREET		13N	10W	4

AZ011 AZU
amForm: MCF108
Revised Jan. 2006
Page 1 of 23

ENTERED IN COMPUTER
7/28/06

AFFIDAVIT OF PERFORMANCE OF ANNUAL WORK – page 2

RECEIVED
B.L.M. AZ STATE OFFICE
2006 JUL 24 A 10:40
PHOENIX, ARIZONA

BLM
Date
Stamp

7	371401	RODEO DRIVE		13N	10W	4
8	370779	LUCKY FIND	3989739	12N	1E	29
9						
10						

6. That between the dates starting at 12 o'clock noon on September 1, 2005 and ending at 12 o'clock noon on September 1, 2006 at least $ 1000.00 dollars worth of work and improvements were done and performed upon said claim(s) or upon one or more of a contiguous group of claims for the benefit of all, wholly or partly outside of a contiguous group of claims for the benefit of all, not including the location work.

7. That the following persons were employed to perform the work and improvements described herein: K. MCALLISTER, S. MCALLISTER, R. MCALLISTER, C. MCALLISTER

8. That the work and improvements performed were: PICKED UP TRASH, TRIMMED BUSHES, REMOVED DEBRIS

9. Dated: 7/24/06 Signature: Kellie McAllister

SUBSCRIBED AND SWORN TO before me, a Notary Public, this 24 day of JULY 2006

By: LISA TUCKER

Notary Public Lisa Tucker

My Commission Expires 6/15/08

Bureau of Land Management
Arizona State Office
www.az.blm.gov

No. of Claims: 8 x $10 = 80
Check No.: 1039 Init. MC
Receipt No.: 1320396
For BLM Use Only

LISA TUCKER
Notary Public - Arizona
Maricopa County
Expires 06/15/08

Form: MCF108
Revised Jan. 2006
Page 2 of 2

This form is available from the **Arizona Department of Mines & Mineral Resources** and may be reproduced

United States Department of the Interior
Bureau of Land Management
BUSINESS & SUPPORT SVCS DIV
ONE N CENTRAL AVE
PHOENIX, AZ 85004 -2203
Phone: (602) 417-9200

Receipt No: 1320396

Transaction #: 1365170
Date of Transaction: 07/24/2006

CUSTOMER:	JACK TUCKER PMB 265 745 N GILBERT RD STE 124 GILBERT,AZ 85234

LINE #	QTY	DESCRIPTION	REMARKS	UNIT PRICE	TOTAL
1	1.00	LOCATABLE MINERALS / MINING CLAIMS-NOT NEW-UNADJUD,ONE AUTH NO. ONLY / MINING CLAIM MONEY RECEIVED (455) **CASES:** AMC372543/$410.00	TRF/23 POL 2006/18 WAV	- n/a -	410.00
				TOTAL:	**$410.00**

PAYMENT INFORMATION

1	AMOUNT:	$410.00	POSTMARKED:	N/A
	TYPE:	CHECK	RECEIVED:	07/24/2006
	CHECK NO:	1039		
	NAME:	TUCKER, JACK PMB 265 745 N GILBERT RD STE 124 GILBERT AZ 85234		

REMARKS

This receipt was generated by the automated BLM Collections and Billing System and is a paper representation of a portion of the official electronic record contained therein.

Transfers

AMC 370779
370951
371367
371395
371396
371400
371401
371403
372543
372547
371402
371725
371726
371727
371728
371729
371730
368907
371100
371103
371364
371365
371398

POL
AMC 371720
371402
371725 - 371730
370951
371367
371400 - 371402
371395 - 371396
371403
370779
372543
372547

Form 3830-2
(January 2004)

UNITED STATES DEPARTMENT OF THE INTERIOR
BUREAU OF LAND MANAGEMENT

102

FORM APPROVED
OMB NO. 1004-0114
Expires: December 31, 2006

MAINTENANCE FEE WAIVER CERTIFICATION

AMC 372543 370774 AMC 371394 371362 370948

SEE INSTRUCTIONS ON REVERSE

1. This small miner waiver is filed for the assessment year beginning at noon on September 1, 2006 and ending at noon on September 1, 2007.
2. The undersigned and all related parties owned ten or fewer mining claims, mill, or tunnel sites located and maintained on Federal lands in the United States of America on September 1, 2006.
3. The undersigned have performed the assessment work **required by law** for each mining claim listed **prior to filing this waiver** and understand that by filing this form; an affidavit of assessment work **must** be recorded by the December 30th following the filing of this waiver.
4. The undersigned understand that if the assessment work obligation has not yet come due under 30 U.S.C. 28 (for those claims in their first assessment year only); a notice of intent to hold reciting this condition **must** be recorded by the December 30th following the filing of this waiver.
5. The undersigned understand that mill and tunnel sites may also be listed upon this waiver and be waived from payment of the maintenance fee; and that a notice of intent to hold for these sites is required to be recorded by the December 30th immediately following the filing of this waiver.
6. The undersigned understand and acknowledge that pursuant to 43 U.S.C. 1212 and 18 U.S.C. 1001; the filing or recording of a false, fictitious, or fraudulent document with the Bureau of Land Management may result in a fine of up to $250,000, a prison term not to exceed five years, or both.
7. The mining claims, mill or tunnel sites for which this waiver from payment of the maintenance fees is requested are:

	CLAIM OR SITE NAME	BLM RECORDATION SERIAL NUMBER
1.	GOLDEN WONDER	AMC 372543
2.	OUR PLACE	AMC 372547
3.	LUCKY FIND	AMC 370779
4.	RODEO DRIVE	AMC 371401
5.	STATE STREET	AMC 371403
6.	BROADWAY	AMC 371396
7.	BOARDWALK	AMC 371395
8.	PARK PLACE	AMC 371400
9.	SUPER NUGGET	AMC 371367
10.	YELLOW BEARD	AMC 370951

The owner(s) (claimants) of the above mining claims and sites are:

KELLIE McALLISTER
(Owner's Name - Please Print)

Kellie McAllister
(Owner's Signature)

P.O. BOX 2681
(Street or P.O. Box)

WICKENBURG (City) AZ (State) 85390 (Zip Code)

(Owner's Name - Please Print)

(Owner's Signature)

(Street or P.O. Box)

(City) (State) (Zip Code)

(Owner's Name - Please Print)

(Owner's Signature)

(Street or P.O. Box)

(City) (State) (Zip Code)

(Continued on page 2)

ENTERED IN CO
7/28/06 MLHyde

(Owner's Name - Please Print)	(Owner's Signature)		
(Street or P.O. Box)	(City)	(State)	(Zip Code)
(Owner's Name - Please Print)	(Owner's Signature)		
(Street or P.O. Box)	(City)	(State)	(Zip Code)
(Owner's Name - Please Print)	(Owner's Signature)		
(Street or P.O. Box)	(City)	(State)	(Zip Code)
(Owner's Name - Please Print)	(Owner's Signature)		
(Street or P.O. Box)	(City)	(State)	(Zip Code)

INSTRUCTIONS

1. This certification is made under the provisions of § 1744 of Title 43 and § 28-28k of Title 30 of the United States Code; and the regulations thereunder (43 CFR Part 3830).
2. The claimant(s) **must** fill in the dates in paragraph 1 for the beginning and ending of the assessment year for which this waiver is sought.
3. The claimant(s) **must** fill in the date in paragraph 2 for the beginning of the assessment year for which this waiver is sought.
4. All claim and site names and Bureau of Land Management (BLM) serial numbers **must** be listed for the mining claims, mill sites, and tunnel sites for which the waiver is sought.
5. All owners of the mining claims, mill sites, and tunnel sites and their addresses **must** be given.
6. This waiver form **must** be signed by all the claimants or their designated agent, in original form. If an agent is designated, a notarized designation of agent, signed by all of the claimants with proper address given, **must** be submitted with this waiver.
7. This form **must** be filed no later than September 1st for the upcoming assessment year in the BLM State Office where the mining claims or sites are recorded, or the waiver cannot be granted by the BLM. (Example: to obtain a waiver for the assessment year 2000, which begins at noon on September 1, 1999, you **must** qualify for and file for a waiver no later than September 1, 1999, in the proper BLM State Office).
8. For all mining claims which require assessment work, you **must** record an affidavit of labor on or before the December 30th immediately following the filing of this waiver. For all other mining claims or sites waived, you must record a notice of intent to hold on or before the December 30th immediately following the filing of this waiver.
9. Mill and tunnel sites may also be listed upon this waiver and be waived from payment of the maintenance fee. A notice of intent to hold for these sites is required to be filed by the December 30th following the filing of this waiver.

NOTICE/BURDEN HOURS STATEMENT

The Privacy Act of 1974, *as amended*, and the regulation in 43 CFR 2.48(d) provide that you be furnished the following information in connection with the information required by this certification of waiver from rental fees.

AUTHORITY: 30 U.S.C. 28-28k; 43 U.S.C. 1201, 1457, 1740, and 1744; and 43 CFR 3830.

PRINCIPLE PURPOSE: This information is to be used to verify that the owner(s) (claimants) of a mining claim has complied with 30 U.S.C. 28f and is entitled to perform assessment work in lieu of paying the maintenance fee for the mining claims listed on this form.

ROUTINE USE: (1)Adjudication of the claimant(s) certification of waiver from paying the maintenance fee otherwise required by 30 U.S.C. 28f. (2) Disclosure may be made to appropriate Federal agencies when location is made within the agency's geographic area of responsibility. (3) Information from the record and/or the record will be transferred to the appropriate Federal, State, or local agency, or a member of the public in response to a specific request for pertinent information. (4) Information may also be provided to the Department of Justice or in a proceeding before a court or adjudicative body; or to Federal, State, local or foreign agencies when needed for enforcement of civil or criminal codes or applicable regulations concerning title rights upon the public land.

EFFECT OF NOT PROVIDING INFORMATION: Disclosure of this information is required by 30 U.S.C. 28f and 43 CFR Part 3830 for those qualified claimants wishing to take the small miner waiver allowed. Failure to supply the information required in this form to support the claimants certification of waiver from payment of the otherwise required maintenance fees will result in the waiver being disallowed and the mining claims subject to forfeiture by BLM under 30 U.S.C. 28i.

The Paperwork Reduction Act of 1995 requires us to inform you that:

This information is being collected to allow the BLM to determine if you qualify for a waiver from the payment of $100 per mining claim or site maintenance fee established in 30 U.S.C. 28f and the implementing regulations at 43 CFR 3830. A response to this request is required in accordance with the statute to obtain your benefit.

BLM would like you to know that you do not have to respond to this, or any other, Federal agency-sponsored information collection unless it displays a currently valid OMB control number.

Public reporting burden for this form is estimated to average 8 minutes (0.133 hours) per response, including time to review instructions, gathering and maintaining data, and completing and reviewing the form. Direct comments regarding this burden estimate, or any other aspect of this form, to the U.S. Department of the Interior, Bureau of Land Management, (1004-0114) Bureau Information Collection Clearance Officer (WO-630), Mail Stop 401 LS, 1849 C St, N.W.,Washington, D.C. 20240.

PHOENIX, ARIZONA

FOR OFFICIAL USE ONLY

2006 JUL 24 A 10:41

RECEIVED
B.L.M. AZ STATE OFFICE

(89) RE

Form 3830-2
(January 2004)

UNITED STATES DEPARTMENT OF THE INTERIOR
BUREAU OF LAND MANAGEMENT

AMC 370774
AMC 369938
AMC 369706
AMC 370040

MAINTENANCE FEE WAIVER CERTIFICATION

SEE INSTRUCTIONS ON REVERSE

FORM APPROVED
OMB NO. 1004-0114
Expires: December 31, 2006

1. This small miner waiver is filed for the assessment year beginning at noon on September 1, 2006 and ending at noon on September 1, 2007.
2. The undersigned and all related parties owned ten or fewer mining claims, mill, or tunnel sites located and maintained on Federal lands in the United States of America on September 1, 2006.
3. The undersigned have performed the assessment work **required by law** for each mining claim listed **prior to filing this waiver** and understand that by filing this form; an affidavit of assessment work **must** be recorded by the December 30th following the filing of this waiver.
4. The undersigned understand that if the assessment work obligation has not yet come due under 30 U.S.C. 28 (for those claims in their first assessment year only); a notice of intent to hold reciting this condition **must** be recorded by the December 30th following the filing of this waiver.
5. The undersigned understand that mill and tunnel sites may also be listed upon this waiver and be waived from payment of the maintenance fee; and that a notice of intent to hold for these sites is required to be recorded by the December 30th immediately following the filing of this waiver.
6. The undersigned understand and acknowledge that pursuant to 43 U.S.C. 1212 and 18 U.S.C. 1001; the filing or recording of a false, fictitious, or fraudulent document with the Bureau of Land Management may result in a fine of up to $250,000, a prison term not to exceed five years, or both.
7. The mining claims, mill or tunnel sites for which this waiver from payment of the maintenance fees is requested are:

CLAIM OR SITE NAME	BLM RECORDATION SERIAL NUMBER
1. GOLD RECORD	AMC 370783
2. ROCK ON	AMC 369954
3. OPEN BUCKET	AMC 369712
4. RANGER RUN	AMC 370046
5.	
6.	
7.	
8.	
9.	
10.	

The owner(s) (claimants) of the above mining claims and sites are:

WILLIAM WIELGUS
(Owner's Name - Please Print)

(Owner's Signature)

P.O. BOX 318
(Street or P.O. Box)

MORRISTON FL 32668
(City) (State) (Zip Code)

RECEIVED
BUREAU OF
LAND MANAGEMENT
2006 JUL 24 P 1:26
ARIZONA
STATE OFFICE
PHOENIX, ARIZONA

(Owner's Name - Please Print)

(Owner's Signature)

(Street or P.O. Box)

(City) (State) (Zip Code)

(Owner's Name - Please Print)

(Owner's Signature)

(Street or P.O. Box)

(City) (State) (Zip Code)

(Continued on page 2)

ENTERED IN COMPUTER
RE 7/25/06

(Owner's Name - Please Print)	(Owner's Signature)		
(Street or P.O. Box)	(City)	(State)	(Zip Code)
(Owner's Name - Please Print)	(Owner's Signature)		
(Street or P.O. Box)	(City)	(State)	(Zip Code)
(Owner's Name - Please Print)	(Owner's Signature)		
(Street or P.O. Box)	(City)	(State)	(Zip Code)
(Owner's Name - Please Print)	(Owner's Signature)		
(Street or P.O. Box)	(City)	(State)	(Zip Code)

INSTRUCTIONS

1. This certification is made under the provisions of § 1744 of Title 43 and § 28-28k of Title 30 of the United States Code; and the regulations thereunder (43 CFR Part 3830).
2. The claimant(s) **must** fill in the dates in paragraph 1 for the beginning and ending of the assessment year for which this waiver is sought.
3. The claimant(s) **must** fill in the date in paragraph 2 for the beginning of the assessment year for which this waiver is sought.
4. All claim and site names and Bureau of Land Management (BLM) serial numbers **must** be listed for the mining claims, mill sites, and tunnel sites for which the waiver is sought.
5. All owners of the mining claims, mill sites, and tunnel sites and their addresses **must** be given.
6. This waiver form **must** be signed by all the claimants or their designated agent, in original form. If an agent is designated, a notarized designation of agent, signed by all of the claimants with proper address given, **must** be submitted with this waiver.
7. This form **must** be filed no later than September 1st for the upcoming assessment year in the BLM State Office where the mining claims or sites are recorded, or the waiver cannot be granted by the BLM. (Example: to obtain a waiver for the assessment year 2000, which begins at noon on September 1, 1999, you **must** qualify for and file for a waiver no later than September 1, 1999, in the proper BLM State Office).
8. For all mining claims which require assessment work, you **must** record an affidavit of labor on or before the December 30th immediately following the filing of this waiver. For all other mining claims or sites waived, you must record a notice of intent to hold on or before the December 30th immediately following the filing of this waiver.
9. Mill and tunnel sites may also be listed upon this waiver and be waived from payment of the maintenance fee. A notice of intent to hold for these sites is required to be filed by the December 30th following the filing of this waiver.

NOTICE/BURDEN HOURS STATEMENT

The Privacy Act of 1974, *as amended,* and the regulation in 43 CFR 2.48(d) provide that you be furnished the following information in connection with the information required by this certification of waiver from rental fees.

AUTHORITY: 30 U.S.C. 28-28k; 43 U.S.C. 1201, 1457, 1740, and 1744; and 43 CFR 3830.

PRINCIPLE PURPOSE: This information is to be used to verify that the owner(s) (claimants) of a mining claim has complied with 30 U.S.C. 28f and is entitled to perform assessment work in lieu of paying the maintenance fee for the mining claims listed on this form.

ROUTINE USE: (1)Adjudication of the claimant(s) certification of waiver from paying the maintenance fee otherwise required by 30 U.S.C. 28f. (2) Disclosure may be made to appropriate Federal agencies when location is made within the agency's geographic area of responsibility. (3) Information from the record and/or the record will be transferred to the appropriate Federal, State, or local agency, or a member of the public in response to a specific request for pertinent information. (4) Information may also be provided to the Department of Justice or in a proceeding before a court or adjudicative body; or to Federal, State, local or foreign agencies when needed for enforcement of civil or criminal codes or applicable regulations concerning title rights upon the public land.

EFFECT OF NOT PROVIDING INFORMATION: Disclosure of this information is required by 30 U.S.C. 28f and 43 CFR Part 3830 for those qualified claimants wishing to take the small miner waiver allowed. Failure to supply the information required in this form to support the claimants certification of waiver from payment of the otherwise required maintenance fees will result in the waiver being disallowed and the mining claims subject to forfeiture by BLM under 30 U.S.C. 28i.

The Paperwork Reduction Act of 1995 requires us to inform you that:

This information is being collected to allow the BLM to determine if you qualify for a waiver from the payment of $100 per mining claim or site maintenance fee established in 30 U.S.C. 28f and the implementing regulations at 43 CFR 3830. A response to this request is required in accordance with the statute to obtain your benefit.

BLM would like you to know that you do not have to respond to this, or any other, Federal agency-sponsored information collection unless it displays a currently valid OMB control number.

Public reporting burden for this form is estimated to average 8 minutes (0.133 hours) per response, including time to review instructions, gathering and maintaining data, and completing and reviewing the form. Direct comments regarding this burden estimate, or any other aspect of this form, to the U.S. Department of the Interior, Bureau of Land Management, (1004-0114) Bureau Information Collection Clearance Officer (WO-630), Mail Stop 401 LS, 1849 C St, N.W.,Washington, D.C. 20240.

FOR OFFICIAL USE ONLY

NOTICE!!

These documents have been scanned!

Do not place un-scanned documents beneath this notice!

Do not remove this notice from this file!

GPO Jacket No. 560-102
Print Order 61540
Rise Business Services, LLC
Job=AZ15 6/3/2019

Box Number= AZ15106

Claim Begin-End: AMC370774-AMC370787

5 **Miscellaneous**

AZ15106-7 AMC370110-AMC370915

Amc 370338
Amc 370774

DOCUMENTS RECEIVED
WITHOUT CHECK/PAYMENT

UNTIMELY FILED

Received from: Naseem Shahnawaz
P.O. Box 965
Corona, CA. 92878

Number of pages: - 1 -
Date Received: 10/19/09
Method of delivery: USPS
Tracking #: N/A

◆◆◆

New Address

MAINTENANCE FEE PAYMENT

Claimant Name: NASEEM SHAHNAWAZ
Address: P.O. BOX 965
City: CORONA State: CA Zip: 92878
Telephone: 310-721-7716
E-mail address: N_SHAHNAWAZ@YAHOO.COM
Signature: [signature]
☒ Check here if this is a change of address. ADDRESS UPDATED OCT 26 2009 PB

BLM Date Stamp
UNTIMELY FILED
RECEIVED
BLM AZ STATE OFFICE
2009 OCT 19 P 3:46
PHOENIX, ARIZONA

LINE NO.	AMC NUMBER	CLAIM/SITE NAME	COUNTY RECORDER DATA (If available)	TWP	RNG	SEC
1	370341	GOLD FRAME #4				
2	370759	GOLD STAR #5				
3	370778	GRAY HAWK				
4						
5						
6						
7						
8						
9						
10						

List additional claims on Form MCF114.

No. of Claims: 3 x $125 = 375
Check No: _____ Init. _____
Receipt No.: _____
For BLM Use Only

Bureau of Land Management
Arizona State Office
www.az.blm.gov

Form: MCF112
Revised July 2005

This form is available from the **Arizona Department of Mines and Mineral Resources** and may be reproduced.

LR2000 Production

- **Case Recordation**
  - View
- **Mining Claims**
  - View/Update
  - Mass Owner
  - Mass Action
  - Mass Remarks
- **Status**
  - View
- **LLD / Land**
  - View LLD
- **Customer Name**
  - New
  - View/Update
- **Transaction Rpts**
  - Mass Upd Report
  - MC CBS Export
  - CBS Import Rpt
  - Data Scan
  - Case Scan
- **Administration**
  - My Permissions
  - Decode Tables

LR2000 Reports

CMR Reports

Switch Screen

Function Keys

Customer Name Update Screen

System ID:MC

Name: SHAHNAWAZ NASEEM [Lookup]

Proprietor #: 2236314 Renumber To:

Category:

Address: PO BOX 965

City: CORONA

State: CA

Zip: 928780965

[Save] [View] [Delete] [Renumber]

Customer details successfully saved for Customer Id 2236314

ADDRESS UPDATED
ENTERED INTO COMPUTER
OCT 26 2009 RB

List of Proprietors

SHAHNAWAZ NASEEM[2236314], 15602 FAYSMITH AVE, , GARDENA, CA, 90249, ,

PREVIOUS ADDRESS

Select Cancel

N. Shahnasarian
P.O. Box 965
Corona, CA 92878

SANTA ANA CA 927

17 OCT 2008 PM 5 T

UNTIMELY FILED

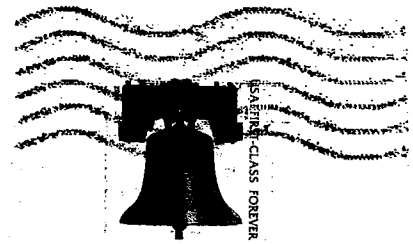

To: Bureau of Land Management
Arizona State Office
One Central Ave Suite 800
Phoenix, AZ 85004-4427

85004+4414

RECEIVED
BLM ARIZONA STATE OFFICE
2009 OCT 19 P 3:46
PHOENIX, ARIZONA

AZC 370187 "GIMME SOME"

Share Draft Images

Close this window

Front



WALTER H CHADDE
DL C-300-866-302-990
1359 SCHOOL HOUSE ROAD 218-387-2220
GRAND MARAIS MN 55604-2278

3278
75-7848/2912

Sept. 10, 2007
Date

PAY TO THE ORDER OF Bureau of Land Management $ 10.00

Ten no/100 Dollars

NORTH SHORE FEDERAL CREDIT UNION
P.O. Box 448 218-387-1312
Grand Marais, MN 55604

Superior Plan

For POL 2007

Walter H. Chadde

⑆291276481⑆ 821107000⑈ 3278 ⑈000000 1000⑈

Back



1233 PAY TO THE ORDER OF 1233
BANK OF AMERICA
FOR DEPOSIT ONLY
P O TREASURY GENERAL ACCOUNT
AZ & NM
BLM-AZ STATE OFFICE
ACC #14110004
12330-251

SEP 17

BANK OF AMERICA
122100754

3156664757

RECEIVED
2008 MAR 31 P 1:34
BLM AZ STATE OFFICE
PHOENIX, ARIZONA

W. CHADDE
33575 S. TOPAZ RD,
BCC, AZ 85324

PHOENIX AZ 850

USA FIRST-CLASS FOREVER

RECEIVED
BLM AZ STATE OFFICE
2008 MAR 31 P 1:34
PHOENIX, ARIZONA

BLM - ATTN: TONY SMITH
ONE NORTH CENTRAL
SUITE 800
PHOENIX, AZ 85004-4427

850044427

W. CHADDE
33575 S. TOPAZ RD,
BCC, AZ 85324

PHOENIX AZ 850

29 MAR 2008

RECEIVED
BLM AZ STATE OFFICE
2008 MAR 31 P 1:34
PHOENIX, ARIZONA

BLM - ATTN: TONY SMITH
ONE NORTH CENTRAL
SUITE 800
PHOENIX, AZ 85004-4427

85004+4427

AMC 370787

"GIMME SOME"

Tony Smith:

Per our telephone conversation 3-26-08 , attached find the canceled check [copy] cashed by BLM on September 17, 2007
to prove that I filed and paid for the maintenance fee waiver. If there was any problem
it should have been brought to my attention then [Sept.2007] by not cashing the check. Cashing the check is proof *de jure* of acceptance of the waiver although I would have paid the
$125 to hold my claim . I have been going out there to work the claim with a metal detector on average of once a month.

Let me know if this solves the problem. I will not be tricked out of this claim and will notify my elected representatives if this continues. This is my claim and I can prove it in a court of law.

Walter Chadde
33575 S. Topaz Rd.
Black Canyon City, AZ 85324

Walter Chadde

RECEIVED
BLM AZ STATE OFFICE
2008 MAR 31 P 1:34
PHOENIX, ARIZONA

NOTE:
FOUND THIS 3830.2 IN MY FILES. IT IS NOT STAMPED ON BACK. COULD BE THAT I DID NEGLECT TO MAIL IT OFF TO YOU BUT IT COULD ALSO BE THAT YOU RETURNED IT TO ME AS IS AND YOU NEGLECTED TO STAMP IT.

Please let me Know — 909-767-5231

W. Chadde

NOTICE!!

These documents have been scanned!

Do not place un-scanned documents beneath this notice!

Do not remove this notice from this file!

GPO Jacket No. 560-102
Print Order 61540
Rise Business Services, LLC
Job=AZ15 6/3/2019

Box Number= AZ15106

Claim Begin-End: AMC370774-AMC370787

6 **Location Notices-Amendments and Supporting Documents**

AZ15106-7 AMC370110-AMC370915

MINING CLAIM STATUS REPORT

STATUS:
MTP CHECKED BY Sc
GEO CHECKED BY Sc

LEAD SERIAL NO. AMC 370774 THROUGH AMC 370787

#____	LODE	LOCATION FEE @ $30 =	$ 420
#14	PLACER	PROCESSING FEE @ $15 =	$ 210
#____	ASSOCIATION PL	MAINTENANCE FEE @ $125 =	$ 1750
#____	MILL SITE	OVERAGE	$
#____	TUNNEL SITE	SHORTAGE	$
		OTHER FEES	$
		TOTAL	$ 2,380.00

OVER-THE-COUNTER [4 MAIL [ ] TIMELY FILED: YES [X] NO [ ]

LEGAL DESCRIPTION: T 8N R 4W SEC 4,5
T 6N R 6W SEC 16, 9,
13N 10W, 16 T 12N R 1E SEC 29,
11.2N 01E, 21,20 T 5N R 8W SEC 4,
5N 10W 35,26,

BLM [X] FOREST SERVICE [ ] _____ SUBJ TO PL 359: YES [ ] NO [ ]

WILDERNESS AREA: NO [X] YES [ ] _____

SPLIT ESTATE: SX [ ] PX [ ] SRHA [ ] OTHER [ ] _____ N/A [ ]
PROPER NOTICE FILED IF LOCATED ON SRHA LANDS-YES [ ] NO [ ] N/A [ ]

RECONVEYED MINERALS ON BLM LANDS REQUIRE OPENING ORDERS FROM 1944 TO 1993. OPEN TO ENTRY ON: _____ N/A [ ]

STATUS; VOID [ ] PARTIALLY VOID [ ] PRIVATE MINERALS [ ]
WITHDRAWN LANDS [ ] OTHER [ ] _____

CLAIMANT ACKNOWLEDGES THAT PORTIONS OF THE CLAIM(S) MAY BE VOID OR VOIDABLE. Claimant Signature:
_____

COMMENTS:

FINAL ADJUDICATION

County Recordation Information: _____

RECEIVED
B.L.M. AZ STATE OFFICE
2006 MAR 15 P 12:21
PHOENIX, AZ

AMC 370774

NOTICE OF MINING CLAIM LOCATION

1. TYPE OF NOTICE: [X] Location [ ] Amendment [ ] Relocation

2. TYPE OF CLAIM OR SITE: [X] Placer [ ] Lode [ ] Millsite [ ] Tunnelsite

3. The name, address and telephone number of the name(s) to be considered owner(s) is: **PLEASE PRINT** (show additional owners on attached sheet)

Name: LISA TUCKER
Address: 109 E ELM CIR
City/State/Zip Code: GILBERT, AZ 85234
Telephone Number (include area code): 480. 632. 2664

4. The name of the claim: BIG STUFF

5. The date of location is: 12/29/05

6. The claim is 2640 feet long and 2640 feet wide. The distance from the location monument to each end of the claim is 2640 feet in a NORTH direction and 2640 feet in a WEST direction.

7. The NW corner of the claim is -0-
from a survey monument or permanent natural object described as SECTION MARKER

8. The general course of the claim is from the _____ to the _____.

9. The location of the claim is in Section(s) 4, Quarter Section(s) NW, Township(s) 8N, Range(s) 4W, Gila and Salt River Meridian, YAVAPAI County, State of Arizona.

10. Is the claim filed under Public Law 359? [ ] yes [X] no

11. Monument types are 2 x 2 WOOD POST

Date 12/29/05 Signature Lisa Tucker [X] Locator [ ] Agent Only

1. The name of the claim: BIG STUFF

2. The NW corner of the claim is 0 feet in a 0 direction to a survey monument or permanent object as described as SECTION MARKER

3. The type of location monument is 2X2 WOOD POST

4. The bearing and distance between the corners of the claim are beginning at the NW corner of the claim, 2640 feet in a EAST direction to the NE corner, then 2640 feet in a SOUTH direction to the SE corner, then 2640 feet in a WEST direction to the SW corner, then 2640 feet in a SOUTH direction to the point of beginning.

5. Please indicate the distance and bearings between claim corners and a recognized survey monument or landmark. Indicate the distance from the location monument to each end of the claim.

MAP

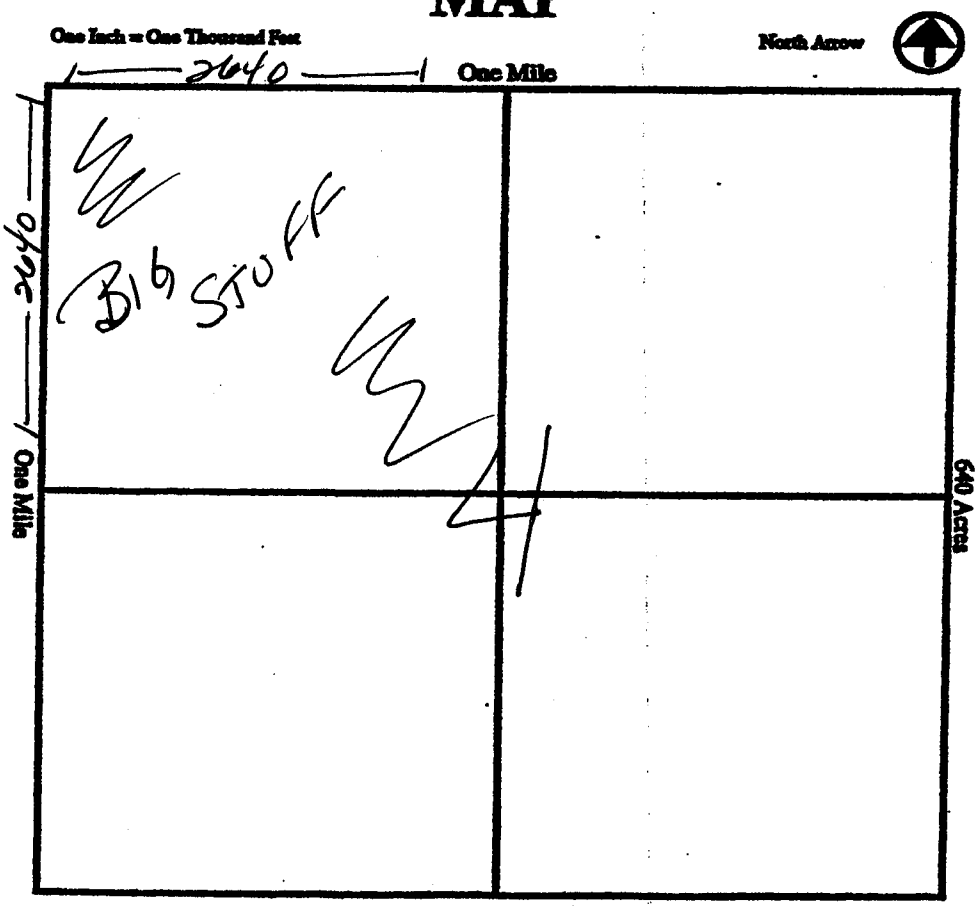

Section 4, Quarter Section NW, Range 4W,
Township 8N, G&SR Meridian, GAVAPAI County, Arizona.

Date 4/29/05 Signature Lisi Tucker

CLAIM NAME BIG STUFF

Additional Owners:

Name: JACK TUCKER
Address: 109 E ELM CIR
City/State/Zip Code: GILBERT, AZ 85234
Telephone Number (area code): 480. 632. 2664

Name: MIKE TUCKER
Address: 7082 SWAN HILL DR
City/State/Zip Code: WEST JORDAN, UT 84088
Telephone Number (area code): 801. 282. 0317

Name: STEVE MCALISTER
Address: 8187 S. 3200 WEST
City/State/Zip Code: W. JORDAN, UTAH 84088
Telephone Number (area code): 801. 255. 4139

Name: PENNY CREPEZZI
Address: 2012 TEAKWOOD RD.
City/State/Zip Code: TOMS RIVER, NJ 08753
Telephone Number (area code): 732. 506. 6785

Name: ANTHONY CREPEZZI
Address: 2012 TEAKWOOD RD.
City/State/Zip Code: TOMS RIVER, NJ 08753
Telephone Number (area code): 732. 506. 6785

Name: ADAM BROWN
Address: 4701 TWIN OAKS CT
City/State/Zip Code: MONMOUTH JUNCTION, NJ 08852
Telephone Number (area code): 732. 940. 8764

Name: JASON BROWN
Address: 4701 TWIN OAKS CT.
City/State/Zip Code: MONMOUTH JUNCTION, NJ 08852
Telephone Number (area code): 732. 940. 8764

RECEIVED
B.L.M. AZ STATE OFFICE
2006 MAR 15 P 12: 21
PHOENIX, AZ

AMC 370774

County Recordation Information:

RECEIVED
B.L.M. AZ STATE OFFICE
2006 MAR 15 P 12: 21
PHOENIX AZ

AMC 370775

NOTICE OF MINING CLAIM LOCATION

1. TYPE OF NOTICE: [X] Location [ ] Amendment [ ] Relocation

2. TYPE OF CLAIM OR SITE: [X] Placer [ ] Lode [ ] Millsite [ ] Tunnelsite

3. The name, address and telephone number of the name(s) to be considered owner(s) is: **PLEASE PRINT** (show additional owners on attached sheet)

Name: LISA TUCKER
Address: 109 E ELM CIR
City/State/Zip Code: GILBERT, AZ 85234
Telephone Number (include area code): 480-632-2664

4. The name of the claim: GOLD NUGGET #4

5. The date of location is: 12/29/05

6. The claim is 2640 feet long and 2640 feet wide. The distance from the location monument to each end of the claim is 2640 feet in a SOUTH direction and 2640 feet in a WEST direction.

7. The SW corner of the claim is O

from a survey monument or permanent natural object described as SECTION MARKER

8. The general course of the claim is from the NORTH to the SOUTH.

9. The location of the claim is in Section(s) 5, Quarter Section(s) SW, Township(s) 8N, Range(s) 4W, Gila and Salt River Meridian, YAVAPAI County, State of Arizona.

10. Is the claim filed under Public Law 359? [ ] yes [X] no

11. Monument types are 2 x 2 WOOD POST

Date 12/29/05 Signature Lisa Tucker [X] Locator [ ] Agent Only

MAP OF MINING CLAIM LOCATION

1. The name of the claims GOLD NUGGET #4

2. The SW corner of the claim is 0 feet in a 0 direction to a survey monument or permanent object as described as SECTION MARKER

3. The type of location monument is 2X2 WOOD POST

4. The bearing and distance between the corners of the claim are beginning at the SW corner of the claim, 2640 feet in a NORTH direction to the NW corner, then 2640 feet in a EAST direction to the NE corner, then 2640 feet in a SOUTH direction to the SE corner, then 2640 feet in a WEST direction to the point of beginning.

5. Please indicate the distance and bearings between claim corners and a recognized survey monument or landmark. Indicate the distance from the location monument to each end of the claim.

MAP

One Inch = One Thousand Feet

North Arrow



Section 5, Quarter Section SW, Range 4W,
Township 8N, G&SR Meridian, GAVAPAI County, Arizona.

Date 12/29/05 Signature Lisa Tucker

CLAIM NAME GOLD NUGGET #4

Additional Owners:

Name: JACK TUCKER
Address: 109 E ELM CIR
City/State/Zip Code: GILBERT, AZ 85234
Telephone Number (area code): 480. 632. 2664

Name: MIKE TUCKER
Address: 7082 SWAN HILL DR.
City/State/Zip Code: WEST JORDAN, UT 84088
Telephone Number (area code): 801. 282. 0319

Name: STEVE MCALISTER
Address: 8187 S. 3200 WEST
City/State/Zip Code: W. JORDAN, UTAH 84088
Telephone Number (area code): 801. 255. 4129

Name: PENNY CREPEZZI
Address: 2012 TEAKWOOD RD.
City/State/Zip Code: TOMS RIVER, NJ 08753
Telephone Number (area code): 732. 506. 6785

Name: ANTHONY CREPEZZI
Address: 2012 TEAKWOOD RD.
City/State/Zip Code: TOMS RIVER, NJ 08753
Telephone Number (area code): 732. 506. 6785

Name: ADAM BROWN
Address: 4701 TWIN OAKS CT
City/State/Zip Code: MONMOUTH JUNCTION, NJ 08852
Telephone Number (area code): 732. 940. 8764

Name: JASON BROWN
Address: 4701 TWIN OAKS CT.
City/State/Zip Code: MONMOUTH JUNCTION, NJ 08852
Telephone Number (area code): 732. 940. 8764

RECEIVED
B.L.M. AZ STATE OFFICE
2006 MAR 15 P 12: 21
PHOENIX, AZ

AMC 370775

County Recordation Information: _____

RECEIVED
B.L.M. AZ STATE OFFICE
2006 MAR 15 P 12: 21
PHOENIX, AZ

AMC 370776

NOTICE OF MINING CLAIM LOCATION

1. TYPE OF NOTICE: [X] Location [ ] Amendment [ ] Relocation

2. TYPE OF CLAIM OR SITE: [X] Placer [ ] Lode [ ] Millsite [ ] Tunnelsite

3. The name, address and telephone number of the name(s) to be considered owner(s) is: **PLEASE PRINT** (show additional owners on attached sheet)

Name: LISA TUCKER
Address: 109 E ELM CIR
City/State/Zip Code: GILBERT, AZ 85234
Telephone Number (include area code): 480. 632. 2664

4. The name of the claim: GOLD NUGGET #3

5. The date of location is: 12/29/05

6. The claim is 3640 feet long and 3640 feet wide. The distance from the location monument to each end of the claim is 3640 feet in a SOUTH direction and 3640 feet in a EAST direction.

7. The SE corner of the claim is -0-
from a survey monument or permanent natural object described as SECTION MARKER.

8. The general course of the claim is from the NORTH to the SOUTH.

9. The location of the claim is in Section(s) 5, Township(s) 8N, Range(s) 4W, Quarter Section(s) SE, River Meridian, GILA AND SALT, County, State of Arizona.

10. Is the claim filed under Public Law 359? [ ] yes [X] no

11. Monument types are 2 x 2 WOOD POST

Date 12/29/05 Signature Lisa Tucker [X] Locator [ ] Agent Only

1. The name of the claim GOLD NUGG #3

2. The SE corner of the claim is 0 feet in a 0 direction to a survey monument or permanent object as described as SECTION MARKER

3. The type of location monument is 2X2 WOOD POST

4. The bearing and distance between the corners of the claim are beginning at the SE corner of the claim, 2640 feet in a WEST direction to the SW corner, then 2640 feet in a NORTH direction to the NW corner, then 2640 feet in a EAST direction to the NE corner, then 2640 feet in a SOUTH direction to the point of beginning.

5. Please indicate the distance and bearings between claim corners and a recognized survey monument or landmark. Indicate the distance from the location monument to each end of the claim.

MAP

One Inch = One Thousand Feet

North Arrow

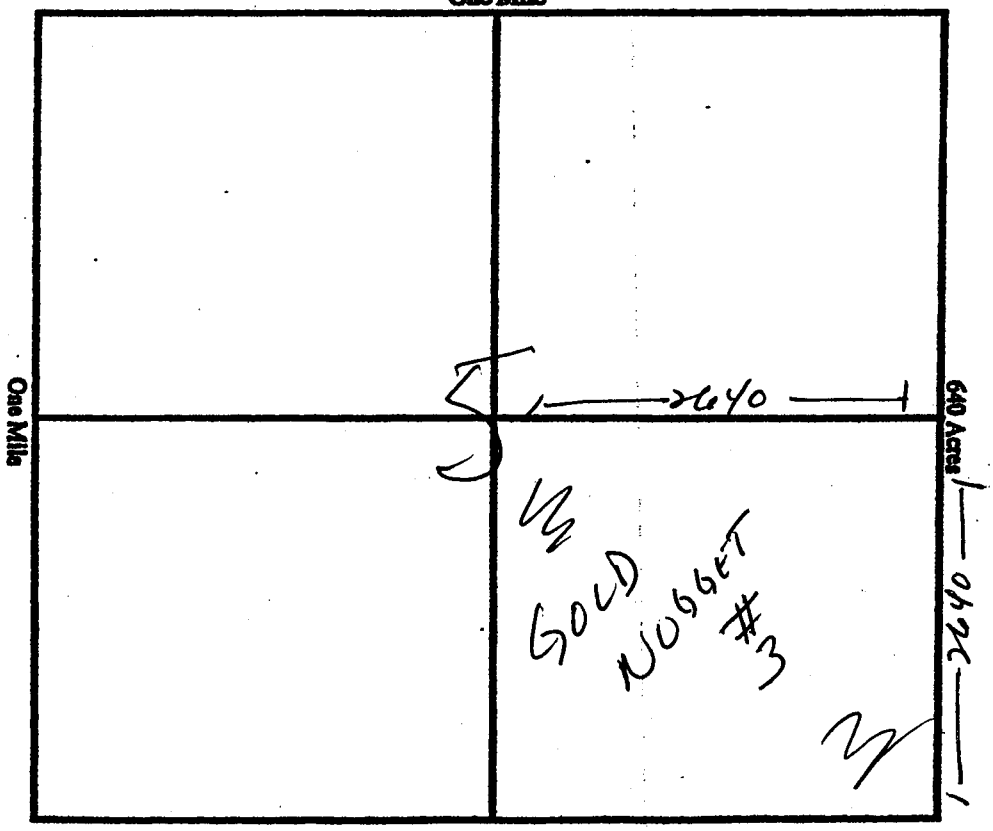

Section 5, Quarter Section SE, Range 4W,
Township 8N, G&SR Meridian, GAVAPAI County, Arizona.

Date 12/29/05 Signature Josi Tucker

CLAIM NAME GOLD NUGGET #3

Additional Owners:

Name: JACK TUCKER
Address: 109 E ELM CIR
City/State/Zip Code: GILBERT, AZ 85234
Telephone Number (area code): 480. 632. 2664

Name: MIKE TUCKER
Address: 7082 SWAN HILL DR.
City/State/Zip Code: WEST JORDAN, UT 84088
Telephone Number (area code): 801. 282. 0319

Name: STEVE MCALISTER
Address: 8187 S. 3200 WEST
City/State/Zip Code: W. JORDAN, UTAH 84088
Telephone Number (area code): 801. 255. 4129

Name: PENNY CREPEZZI
Address: 2012 TEAKWOOD RD.
City/State/Zip Code: TOMS RIVER, NJ 08753
Telephone Number (area code): 732. 506. 6785

Name: ANTHONY CREPEZZI
Address: 2012 TEAKWOOD RD.
City/State/Zip Code: TOMS RIVER, NJ 08753
Telephone Number (area code): 732. 506. 6785

Name: ADAM BROWN
Address: 4701 TWIN OAKS CT
City/State/Zip Code: MONMOUTH JUNCTION, NJ 08852
Telephone Number (area code): 732. 940. 8764

Name: JASON BROWN
Address: 4701 TWIN OAKS CT.
City/State/Zip Code: MONMOUTH JUNCTION, NJ 08852
Telephone Number (area code): 732. 940. 8764

RECEIVED
B.L.M. AZ STATE OFFICE
2006 MAR 13 P 12 22
PHOENIX, AZ

AMC 370776

County Recordation Information: _____

RECEIVED
B.L.M. AZ STATE OFFICE
2006 MAR 15 P 12: 22
PHOENIX AZ

AMC 370777

NOTICE OF MINING CLAIM LOCATION

1. TYPE OF NOTICE: [X] Location [ ] Amendment [ ] Relocation

2. TYPE OF CLAIM OR SITE: [X] Placer [ ] Lode [ ] Millsite [ ] Tunnelsite

3. The name, address and telephone number of the name(s) to be considered owner(s) is: **PLEASE PRINT** (show additional owners on attached sheet)

Name: LISA TUCKER
Address: 109 E ELM CIR
City/State/Zip Code: GILBERT, AZ 85234
Telephone Number (include area code): 480! 632-2664

4. The name of the claim: VULTURE #5

5. The date of location is: 12/31/05

6. The claim is 2640 feet long and 2640 feet wide. The distance from the location monument to each end of the claim is 2640 feet in a SOUTH direction and 2640 feet in a WEST direction.

7. The SW corner of the claim is ⊙ from a survey monument or permanent natural object described as SECTION MARKER.

8. The general course of the claim is from the NORTH to the SOUTH.

9. The location of the claim is in Section(s) 16, Township(s) 6N, Range(s) 6W, Quarter Section(s) SW, River Meridian, MARICOPA County, State of Arizona. Gila and Salt

10. Is the claim filed under Public Law 359? [ ] yes [X] no

11. Monument types are 2x2 WOOD POST

Date 12/31/05 Signature Lisa Tucker [X] Locator [ ] Agent Only

1. The name of the claim VULTURE #5

2. The SW corner of the claim is 0 feet in a 0 direction to a survey monument or permanent object as described as SECTION MARKER

3. The type of location monument is 2X2 WOOD POST

4. The bearing and distance between the corners of the claim are beginning at the SW corner of the claim, 2640 feet in a NORTH direction to the NW corner, then 2640 feet in a EAST direction to the NE corner, then 2640 feet in a SOUTH direction to the SE corner, then 2640 feet in a WEST direction to the point of beginning.

5. Please indicate the distance and bearings between claim corners and a recognized survey monument or landmark. Indicate the distance from the location monument to each end of the claim.

MAP

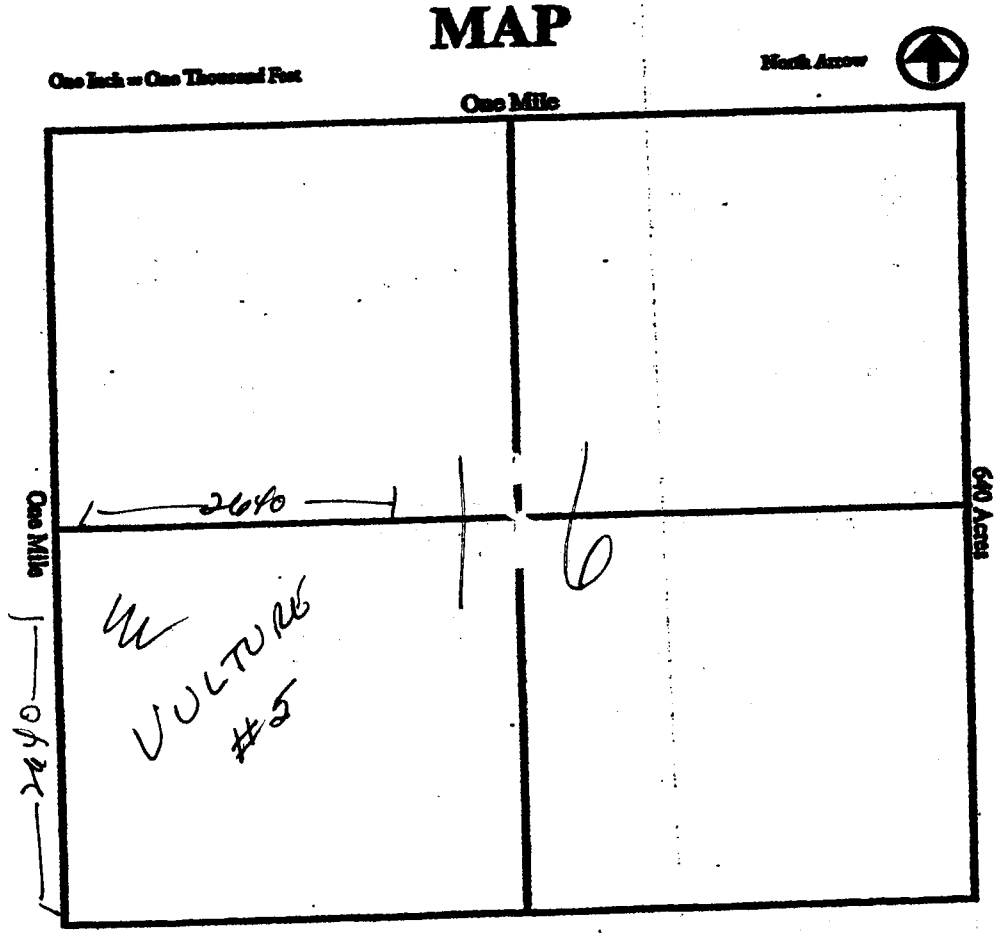

Section 16, Quarter Section SW, Range 6W,
Township 6N, G&SR Meridian, MARICOPA County, Arizona.

Date 12/31/05 Signature Lisa Tucker

CLAIM NAME VULTURE #5

Additional Owners:

Name: JACK TUCKER
Address: 109 E ELM CIR
City/State/Zip Code: GILBERT, AZ 85234
Telephone Number (area code): 480. 632. 2664

Name: MIKE TUCKER
Address: 7082 SWAN HILL DR.
City/State/Zip Code: WEST JORDAN, UT 84088
Telephone Number (area code): 801. 282. 0319

Name: STEVE MCALISTER
Address: 8187 S. 3200 WEST
City/State/Zip Code: W. JORDAN, UTAH 84088
Telephone Number (area code): 801. 255. 4139

Name: PENNY CREPEZZI
Address: 2012 TEAKWOOD RD.
City/State/Zip Code: TOMS RIVER, NJ 08753
Telephone Number (area code): 732. 506. 6785

Name: ANTHONY CREPEZZI
Address: 2012 TEAKWOOD RD.
City/State/Zip Code: TOMS RIVER, NJ 08753
Telephone Number (area code): 732. 506. 6785

Name: ADAM BROWN
Address: 4701 TWIN OAKS CT
City/State/Zip Code: MONMOUTH JUNCTION, NJ 08852
Telephone Number (area code): 732. 940. 8764

Name: JASON BROWN
Address: 4701 TWIN OAKS CT.
City/State/Zip Code: MONMOUTH JUNCTION, NJ 08852
Telephone Number (area code): 732. 940. 8764

RECEIVED
B.L.M. AZ STATE OFFICE
2006 MAR 15 P 2: 22
PHOENIX, AZ

AMC 370777

County Recordation Information: _____

RECEIVED
B.L.M. AZ STATE OFFICE
2006 MAR 15 P 12:22
PHOENIX AZ

AMC 370778

NOTICE OF MINING CLAIM LOCATION

1. TYPE OF NOTICE: X Location / / Amendment / / Relocation
2. TYPE OF CLAIM OR SITE: X Placer / / Lode / / Millsite / / Tunnelsite
3. The name, address and telephone number of the name(s) to be considered owner(s) is **PLEASE PRINT** (show additional owners on attached sheet)

   Name: LISA TUCKER
   Address: 109 E ELM CIR
   City/State/Zip Code: GILBERT AZ 85234
   Telephone Number (include area code): 480.632.2664
4. The name of the claim: GRAY HAWK
5. The date of location is: 12/31/05
6. The claim is 2640 feet long and 2640 feet wide. The distance from the location monument to each end of the claim is 2640 feet in a SOUTH direction and 2640 feet in a EAST direction.
7. The SE corner of the claim is ⊙ from a survey monument or permanent natural object described as SECTION MARKER.
8. The general course of the claim is from the NORTH to the SOUTH.
9. The location of the claim is in Section(s) 9, Township(s) 6N, Range(s) 6W, Quarter Section(s) SE, River Meridian, MARICOPA County, State of Arizona. Gila and Salt
10. Is the claim filed under Public Law 359? / / yes X no
11. Monument types are 2x2 WOOD POST

Date 12/31/05 Signature Lisa Tucker X Locator / / Agent Only

1. The name of the claim GRAY HAWK

2. The SE corner of the claim is 0 feet in a 0 direction to a survey monument or permanent object as described as SECTION MARKER.

3. The type of location monument is 2X2 WOOD POST

4. The bearing and distance between the corners of the claim are beginning at the SE corner of the claim, 2640 feet in a WEST direction to the SW corner, then 2640 feet in a NORTH direction to the NW corner, then 2640 feet in a EAST direction to the NE corner, then 2640 feet in a SOUTH direction to the point of beginning.

5. Please indicate the distance and bearings between claim corners and a recognized survey monument or landmark. Indicate the distance from the location monument to each end of the claim.

MAP



Section 9, Quarter Section SE, Range 6W,
Township 6N, G&SR Meridian, MARICOPA County, Arizona.

Date 12/31/05 Signature Lori Tucker

CLAIM NAME GRAY HAWK

Additional Owners:

Name: JACK TUCKER
Address: 109 E ELM CIR
City/State/Zip Code: GILBERT, AZ 85234
Telephone Number (area code): 480. 632. 2664

Name: MIKE TUCKER
Address: 7082 SWAN HILL DR.
City/State/Zip Code: WEST JORDAN, UT 84088
Telephone Number (area code): 801. 282. 0319

Name: STEVE MCALISTER
Address: 8187 S. 3200 WEST
City/State/Zip Code: W. JORDAN, UTAH 84088
Telephone Number (area code): 801. 255. 4129

Name: PENNY CREPEZZI
Address: 2012 TEAKWOOD RD.
City/State/Zip Code: TOMS RIVER, NJ 08753
Telephone Number (area code): 732. 506. 6785

Name: ANTHONY CREPEZZI
Address: 2012 TEAKWOOD RD.
City/State/Zip Code: TOMS RIVER, NJ 08753
Telephone Number (area code): 732. 506. 6785

Name: ADAM BROWN
Address: 4701 TWIN OAKS CT
City/State/Zip Code: MONMOUTH JUNCTION, NJ 08852
Telephone Number (area code): 732. 940. 8764

Name: JASON BROWN
Address: 4701 TWIN OAKS CT.
City/State/Zip Code: MONMOUTH JUNCTION, NJ 08852
Telephone Number (area code): 732. 940. 8764

RECEIVED
AZ STATE OFFICE
2006 MAR 15 P 12:28
PHOENIX, AZ.
B.L.M.

AMC 370778

County Recordation Information: _____

RECEIVED
B.L.M. AZ STATE OFFICE
2006 MAR 15 P 12: 22
PHOENIX, AZ

AMC 370779

NOTICE OF MINING CLAIM LOCATION

1. TYPE OF NOTICE: [X] Location [ ] Amendment [ ] Relocation

2. TYPE OF CLAIM OR SITE: [X] Placer [ ] Lode [ ] Millsite [ ] Tunnelsite

3. The name, address and telephone number of the name(s) to be considered owner(s) is: **PLEASE PRINT** (show additional owners on attached sheet)

Name: LISA TUCKER
Address: 109 E ELM CIR
City/State/Zip Code: GILBERT, AZ 85234
Telephone Number (include area code): 480. 632. 2664

4. The name of the claim: LUCKY FIND

5. The date of location is: 12/24/05

6. The claim is 2640 feet long and 2640 feet wide. The distance from the location monument to each end of the claim is 2640 feet in a NORTH direction and 2640 feet in a SOUTH direction.

7. The SE corner of the claim is -0-
from a survey monument or permanent natural object described as SECTION MARKER.

8. The general course of the claim is from the NORTH to the SOUTH.

9. The location of the claim is in Section(s) 29, Quarter Section(s) SE, Township(s) 12N, Range(s) 1E, Gila and Salt River Meridian, YAVAPAI County, State of Arizona.

10. Is the claim filed under Public Law 359? [ ] yes [X] no

11. Monument types are 2 x 2 WOOD POST

Date 12/24/05 Signature Lisa Tucker [X] Locator [ ] Agent Only

1. The name of the claim LUCKY FIND

2. The SE corner of the claim is 0 feet in a 0 direction to a survey monument or permanent object as described as SECTION MARKER

3. The type of location monument is 2X2 WOOD POST

4. The bearing and distance between the corners of the claim are beginning at the SE corner of the claim, 2640 feet in a WEST direction to the SW corner, then 2640 feet in a NORTH direction to the NW corner, then 2640 feet in a EAST direction to the NE corner, then 2640 feet in a SOUTH direction to the point of beginning.

5. Please indicate the distance and bearings between claim corners and a recognized survey monument or landmark. Indicate the distance from the location monument to each end of the claim.

MAP

One Inch = One Thousand Feet

North Arrow



Section 29, Quarter Section SE, Range 1E,
Township 12N, G&SR Meridian, YAVAPAI County, Arizona.

Date 12/24/05 Signature Lisa Tucker

CLAIM NAME LUCKY FIND

Additional Owners:

Name: JACK TUCKER
Address: 109 E ELM CIR
City/State/Zip Code: GILBERT, AZ 85234
Telephone Number (area code): 480. 632. 2664

Name: MIKE TUCKER
Address: 7082 SWAN HILL DR.
City/State/Zip Code: WEST JORDAN, UT 84088
Telephone Number (area code): 801. 282. 0319

Name: STEVE MCALISTER
Address: 8187 S. 3200 WEST
City/State/Zip Code: W. JORDAN, UTAH 84088
Telephone Number (area code): 801. 255. 4129

Name: PENNY CREPEZZI
Address: 2012 TEAKWOOD RD.
City/State/Zip Code: TOMS RIVER, NJ 08753
Telephone Number (area code): 732. 506. 6785

Name: ANTHONY CREPEZZI
Address: 2012 TEAKWOOD RD.
City/State/Zip Code: TOMS RIVER, NJ 08753
Telephone Number (area code): 732. 506. 6785

Name: ADAM BROWN
Address: 4701 TWIN OAKS CT
City/State/Zip Code: MONMOUTH JUNCTION, NJ 08852
Telephone Number (area code): 732. 940. 8764

Name: JASON BROWN
Address: 4701 TWIN OAKS CT.
City/State/Zip Code: MONMOUTH JUNCTION, NJ 08852
Telephone Number (area code): 732. 940. 8764

RECEIVED
B.L.M. AZ STATE OFFICE
2008 MAR 15 P 12: 22
PHOENIX, AZ

AMC 370779

County Recordation Information:

RECEIVED
B.L.M. AZ STATE OFFIC
2006 MAR 15 P 12: 2
PHOENIX, AZ

AMC 370780

NOTICE OF MINING CLAIM LOCATION

1. TYPE OF NOTICE: [X] Location [ ] Amendment [ ] Relocation

2. TYPE OF CLAIM OR SITE: [X] Placer [ ] Lode [ ] Millsite [ ] Tunnelsite

3. The name, address and telephone number of the name(s) to be considered owner(s) is: **PLEASE PRINT** (show additional owners on attached sheet)

Name: LISA TUCKER
Address: 109 E ELM CIR
City/State/Zip Code: GILBERT AZ 85234
Telephone Number (include area code): 480.632.2664

4. The name of the claim: NUFF SAID

5. The date of location is: 12/30/05

6. The claim is 2640 feet long and 2640 feet wide. The distance from the location monument to each end of the claim is 2640 feet in a NORTH direction and 2640 feet in a WEST direction.

7. The NW corner of the claim is -0-

from a survey monument or permanent natural object described as SECTION MARKER.

8. The general course of the claim is from the NORTH to the SOUTH.

9. The location of the claim is in Section(s) 4, Township(s) 5N, Range(s) 8W, Quarter Section(s) NW, River Meridian, MARICOPA County, State of Arizona. Gila and Salt

10. Is the claim filed under Public Law 359? [ ] yes [X] no

11. Monument types are 2x2 WOOD POST

Date 12/30/05 Signature Lisa Tucker [X] Locator [ ] Agent Only

1. The name of the claim NUFF SAID

2. The NW corner of the claim is 0 feet in a 0 direction to a survey monument or permanent object as described as SECTION MARKER

3. The type of location monument is 2X2 WOOD POST

4. The bearing and distance between the corners of the claim are beginning at the NW corner of the claim, 2640 feet in a EAST direction to the NE corner, then 2640 feet in a SOUTH direction to the SE corner, then 2640 feet in a WEST direction to the SW corner, then 2640 feet in a NORTH direction to the point of beginning.

5. Please indicate the distance and bearings between claim corners and a recognized survey monument or landmark. Indicate the distance from the location monument to each end of the claim.

MAP

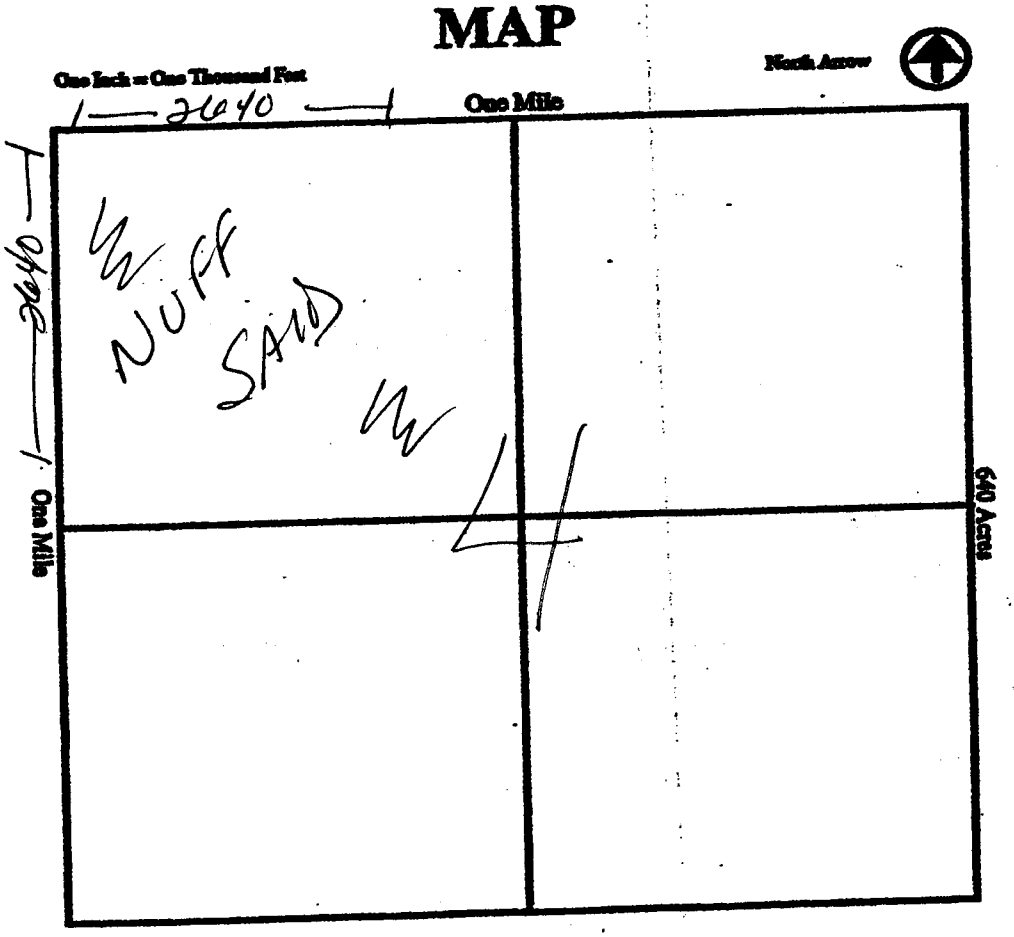

Section 4, Quarter Section NW, Range 8W,
Township 5N, G&SR Meridian, MARICOPA County, Arizona.

Date 12/30/05 Signature Susi Tucker

CLAIM NAME NUFF SAID

Additional Owners:

Name: JACK TUCKER
Address: 109 E ELM CIR
City/State/Zip Code: GILBERT, AZ 85234
Telephone Number (area code): 480. 632. 2664

Name: MIKE TUCKER
Address: 7082 SWAN HILL DR.
City/State/Zip Code: WEST JORDAN, UT 84088
Telephone Number (area code): 801. 282. 0319

Name: STEVE MCALISTER
Address: 8187 S. 3200 WEST
City/State/Zip Code: W. JORDAN, UTAH 84088
Telephone Number (area code): 801. 255. 4129

Name: PENNY CREPEZZI
Address: 2012 TEAKWOOD RD.
City/State/Zip Code: TOMS RIVER, NJ 08753
Telephone Number (area code): 732. 506. 6785

Name: ANTHONY CREPEZZI
Address: 2012 TEAKWOOD RD.
City/State/Zip Code: TOMS RIVER, NJ 08753
Telephone Number (area code): 732. 506. 6785

Name: ADAM BROWN
Address: 4701 TWIN OAKS CT
City/State/Zip Code: MONMOUTH JUNCTION, NJ 08852
Telephone Number (area code): 732. 940. 8764

Name: JASON BROWN
Address: 4701 TWIN OAKS CT.
City/State/Zip Code: MONMOUTH JUNCTION, NJ 08852
Telephone Number (area code): 732. 940. 8764

RECEIVED
BLM, AZ STATE OFFICE
2006 MAR 15 P 12:22
PHOENIX, AZ

AMC 370780

County Recordation Information: _____

RECEIVED
B.L.M. AZ STATE OFFICE
2006 MAR 15 P 12:23
PHOENIX AZ

AMC 370781

NOTICE OF MINING CLAIM LOCATION

1. TYPE OF NOTICE: [X] Location [ ] Amendment [ ] Relocation

2. TYPE OF CLAIM OR SITE: [X] Placer [ ] Lode [ ] Millsite [ ] Tunnelsite

3. The name, address and telephone number of the name(s) to be considered owner(s) is: **PLEASE PRINT** (show additional owners on attached sheet)

Name: LISA TUCKER
Address: 109 E ELM CIR
City/State/Zip Code: GILBERT AZ 85234
Telephone Number (include area code): 480! 632.2664

4. The name of the claim: M4 WAY

5. The date of location is: 12/30/05

6. The claim is 2640 feet long and 2640 feet wide. The distance from the location monument to each end of the claim is 2640 feet in a SOUTH direction and 2640 feet in a WEST direction.

7. The SW corner of the claim is -0- from a survey monument or permanent natural object described as SECTION MARKER.

8. The general course of the claim is from the NORTH to the SOUTH.

9. The location of the claim is in Section(s) 4, Township(s) 5N, Range(s) 6W, Quarter Section(s) SW River Meridian, MARICOPA County, State of Arizona. Gila and Salt

10. Is the claim filed under Public Law 359? [ ] yes [X] no

11. Monument types are 2x2 WOOD POST

Date 12/30/05 Signature Lisa Tucker [X] Locator [ ] Agent Only

1. The name of the claim [redacted] MY WAY

2. The SW corner of the claim is 0 feet in a 0 direction to a survey monument or permanent object as described as SECTION MARKER

3. The type of location monument is 2X2 WOOD POST

4. The bearing and distance between the corners of the claim are beginning at the SW corner of the claim, 2640 feet in a NORTH direction to the NW corner, then 2640 feet in a EAST direction to the NE corner, then 2640 feet in a SOUTH direction to the SE corner, then 2640 feet in a WEST direction to the point of beginning.

5. Please indicate the distance and bearings between claim corners and a recognized survey monument or landmark. Indicate the distance from the location monument to each end of the claim.

MAP

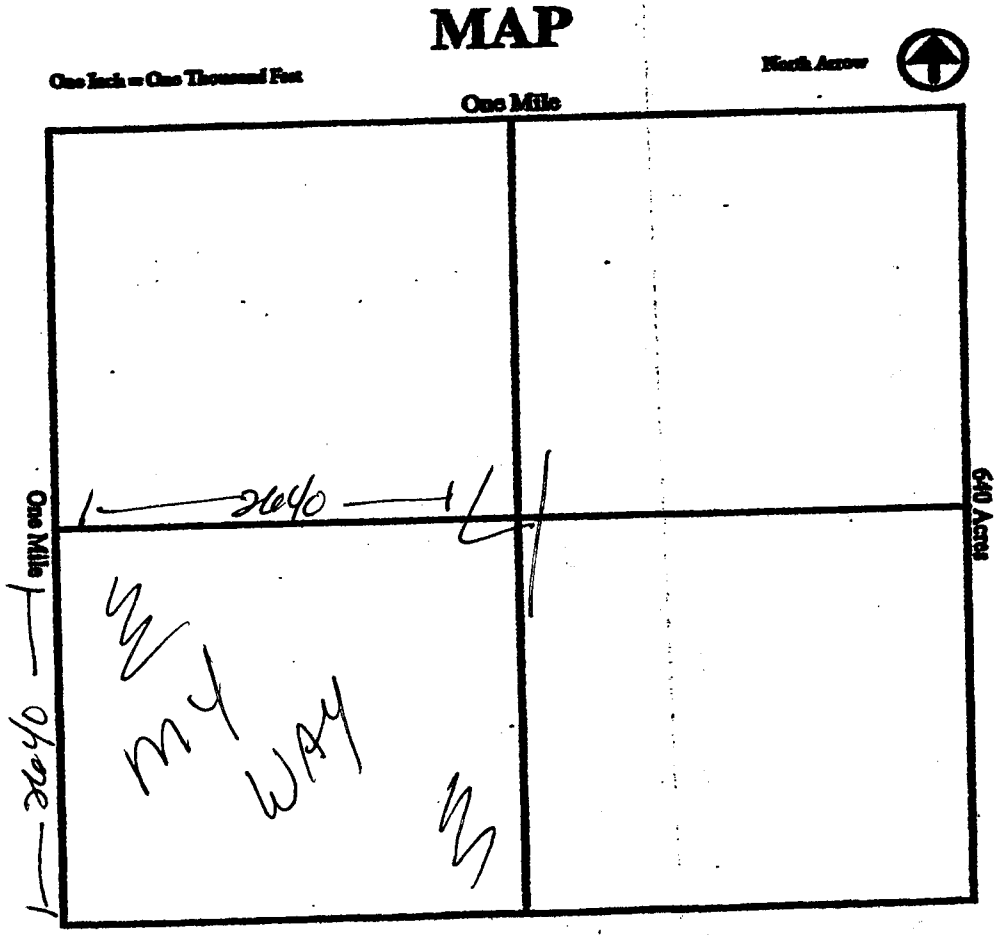

Section 4, Quarter Section SW, Range 8W,
Township 5N, G&SR Meridian, MARICOPA County, Arizona.

Date 12/30/05 Signature Lisa Tucker

CLAIM NAME MY WAY

Additional Owners:

Name: JACK TUCKER
Address: 109 E ELM CIR
City/State/Zip Code: GILBERT, AZ 85234
Telephone Number (area code): 480. 632. 2664

Name: MIKE TUCKER
Address: 7082 SWAN HILL DR.
City/State/Zip Code: WEST JORDAN, UT 84083
Telephone Number (area code): 801. 282. 0319

Name: STEVE MCALISTER
Address: 8187 S. 3200 WEST
City/State/Zip Code: W. JORDAN, UTAH 84088
Telephone Number (area code): 801. 255. 4129

Name: PENNY CREPEZZI
Address: 2012 TEAKWOOD RD.
City/State/Zip Code: TOMS RIVER, NJ 08753
Telephone Number (area code): 732. 506. 6785

Name: ANTHONY CREPEZZI
Address: 2012 TEAKWOOD RD.
City/State/Zip Code: TOMS RIVER, NJ 08753
Telephone Number (area code): 732. 506. 6785

Name: ADAM BROWN
Address: 4701 TWIN OAKS CT
City/State/Zip Code: MONMOUTH JUNCTION, NJ 08852
Telephone Number (area code): 732. 940. 8764

Name: JASON BROWN
Address: 4701 TWIN OAKS CT.
City/State/Zip Code: MONMOUTH JUNCTION, NJ 08852
Telephone Number (area code): 732. 940. 8764

RECEIVED
BLM. AZ STATE OFFICE
2006 MAR 15 P 12:29
PHOENIX, AZ

AMC 370781

County Recordation Information: _____

RECEIVED
B.L.M. AZ STATE OFFICE
2006 MAR 15 P 12: 23
PHOENIX, AZ

AMC 370782

NOTICE OF MINING CLAIM LOCATION

1. TYPE OF NOTICE: [X] Location [ ] Amendment [ ] Relocation

2. TYPE OF CLAIM OR SITE: [X] Placer [ ] Lode [ ] Millsite [ ] Tunnelsite

3. The name, address and telephone number of the name(s) to be considered owner(s) is: **PLEASE PRINT** (show additional owners on attached sheet)

Name: LISA TUCKER
Address: 109 E ELM CIR
City/State/Zip Code: GILBERT AZ 85234
Telephone Number (include area code): 480! 632-2664

4. The name of the claim: HELLS GATE

5. The date of location is: 12/30/05

6. The claim is 2640 feet long and 2640 feet wide. The distance from the location monument to each end of the claim is 2640 feet in a NORTH direction and 2640 feet in a EAST direction.

7. The NE corner of the claim is -0-
from a survey monument or permanent natural object described as SECTION MARKER.

8. The general course of the claim is from the NORTH to the SOUTH.

9. The location of the claim is in Section(s) 35, Township(s) 5N, Range(s) 10W, Quarter Section(s) NE River Meridian, MARICOPA County, State of Arizona. Gila and Salt

10. Is the claim filed under Public Law 359? [ ] yes [X] no

11. Monument types are 2x2 WOOD POST

Date 12/30/05 Signature Lisa Tucker [X] Locator [ ] Agent Only

1. The name of the claim [redacted] HELLS GATE

2. The NE corner of the claim is 0 feet in a 10 direction to a survey monument or permanent object as described as SECTION MARKER

3. The type of location monument is 2X2 WOOD POST

4. The bearing and distance between the corners of the claim are beginning at the NE corner of the claim, 2640 feet in a SOUTH direction to the SE corner, then 2640 feet in a WEST direction to the SW corner, then 2640 feet in a NORTH direction to the NW corner, then 2640 feet in a EAST direction to the point of beginning.

5. Please indicate the distance and bearings between claim corners and a recognized survey monument or landmark. Indicate the distance from the location monument to each end of the claim.

MAP



Section 35, Quarter Section NE, Range 10W,
Township 5N, G&SR Meridian, MARICOPA County, Arizona.

Date 12/30/05 Signature Lesli Tucker

CLAIM NAME HELLS GATE

Additional Owners:

Name: JACK TUCKER
Address: 109 E ELM CIR
City/State/Zip Code: GILBERT, AZ 85234
Telephone Number (area code): 480. 632. 2664

Name: MIKE TUCKER
Address: 7082 SWAN HILL DR.
City/State/Zip Code: WEST JORDAN, UT 84088
Telephone Number (area code): 801. 282. 0319

Name: STEVE MCALISTER
Address: 8187 S. 3200 WEST
City/State/Zip Code: W. JORDAN, UTAH 84088
Telephone Number (area code): 801. 255. 4129

Name: PENNY CREPEZZI
Address: 2012 TEAKWOOD RD.
City/State/Zip Code: TOMS RIVER, NJ 08753
Telephone Number (area code): 732. 506. 6785

Name: ANTHONY CREPEZZI
Address: 2012 TEAKWOOD RD.
City/State/Zip Code: TOMS RIVER, NJ 08753
Telephone Number (area code): 732. 506. 6785

Name: ADAM BROWN
Address: 4701 TWIN OAKS CT
City/State/Zip Code: MONMOUTH JUNCTION, NJ 08852
Telephone Number (area code): 732. 940. 8764

Name: JASON BROWN
Address: 4701 TWIN OAKS CT.
City/State/Zip Code: MONMOUTH JUNCTION, NJ 08852
Telephone Number (area code): 732. 940. 8764

RECEIVED
BLM AZ STATE OFFICE
2006 MAR 15 P 12:28
PHOENIX, AZ.

AMC 3707782

LOCATION NOTICE FOR PLACER MINING CLAIM

☑ Amendment BLM Serial # AMC 370783

NOTICE IS HEREBY GIVEN that the GOLDEN RECORD placer mining claim has been located by WILLIAM WIELGUS whose current mailing address is BOX 257 WICKENBURG AZ 85356

The general course of this claim is FLAT TO ROLLING and it is situated in MARIPOSA County, Arizona. This claim is 1320 feet in length and 660 feet in width. 20 Total Claim Acreage. This claim runs from the location monument on which this location notice is posted at the _____ corner of the claim approximately 1320 feet in a E direction to the _____ end line and 660 feet in a S direction to the _____ end line. This claim is marked by four monuments, one at each corner of the claim.

The location monument on which this notice is posted is situated within Section 26, Township 5 N, Range 6 W, Gila Salt River Base and Meridian, Arizona. This claim encompasses portions of the following legal subdivision(s) if located by legal subdivision or the following quarter section(s), section(s), Township(s) and Range(s) _____, Gila Salt River Base and Meridian, Arizona.

The locality of this claim with reference to some natural object or permanent monument and additional information (if any) concerning its locality are as follows: _____

The above information is shown on the attached map.

DATED AND POSTED on the ground this 5TH day of MAY, 2016.

☑ LOCATOR(s) ☐ AGENT

Print Name(s) WILLIAM WIELGUS

Signature(s) _____

RECEIVED
BLM AZ STATE OFFICE
2016 MAY -9 P 3:01
PHOENIX, ARIZONA

BLM Date Stamp

AMC 370783

ENTERED
MAY 11 2016
BY: RE

Form MCF102
Revised July 2014

This form is available from the **Arizona Geological Survey** and may be reproduced.

The loc, the amended location notice, & map filed 2-11-16 complete the amended location notice. Although accepted, the aliquot part legal description & the maps combined leave some info lacking or unclear. RE 5-11-16

RECEIVED
BLM AZ STATE OFFICE
2016 MAY -9 P 3:01
PHOENIX, ARIZONA

MINING CLAIM MAP

Lode ( ) Placer (✓)
Millsite ( )

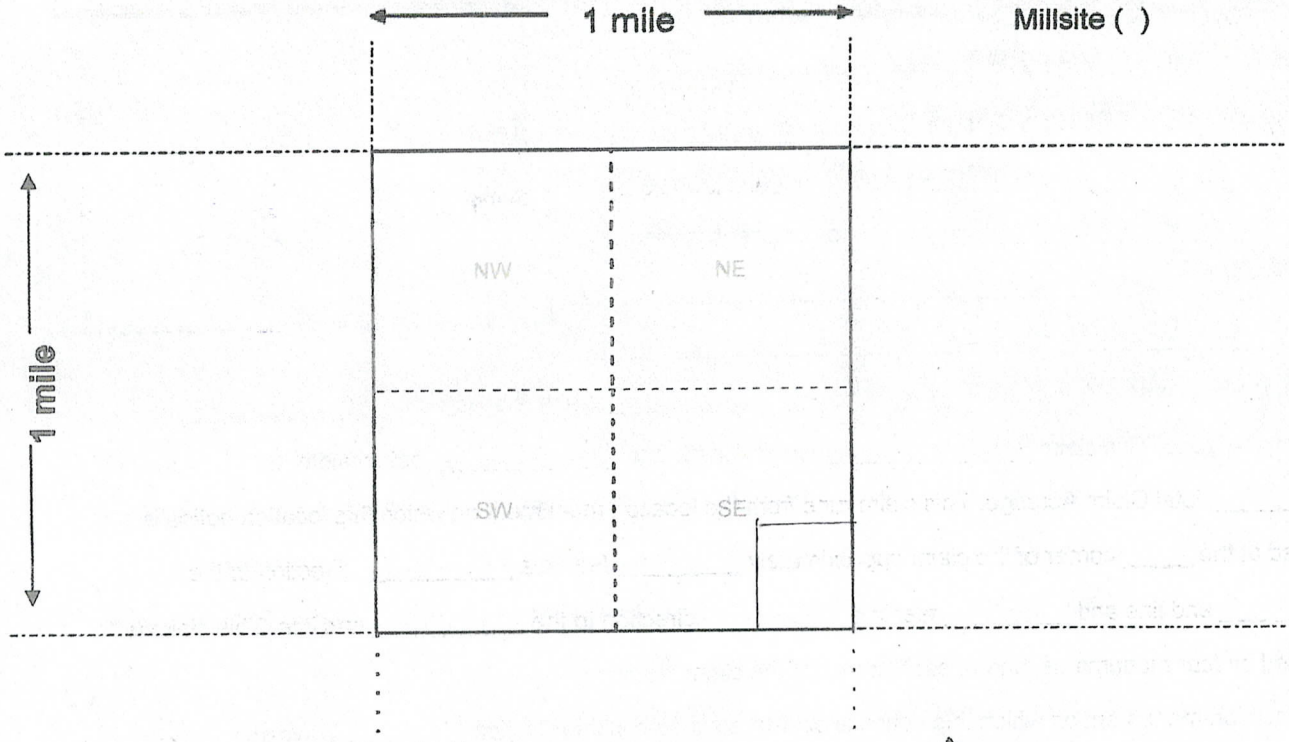

Scale: 1" = 2000 feet

1. The above map depicts the GOLDEN RECORD mining claim, which is located in Section (s) 26, Township 5 N, Range 6 W, Gila and Salt River Base and Meridian, _____ County, Arizona. Total claim acreage is 20

2. The type of corner and location monuments used are as follows: 2" CONCRETE PIPE

3. The bearings and distances in degrees and feet between claim corners and to a public land survey monument are as depicted on the map.

4. If the claim is a placer or millsite claim with exterior limits conforming to legal subdivisions of the public survey, provide a legal description of the claim _____

Form MCF100a
Revised July 2014

This form is available from the **Arizona Geology Survey** and may be reproduced.

AMENDMENT: 370783



RECEIVED
BLM AZ STATE OFFICE
2016 FEB 11 P 3:14
PHOENIX, ARIZONA

NTS.

WILLIAM WIELGUS

County Recordation Information: _____

RECEIVED
B.L.M. AZ STATE OFFICE
2006 MAR 13 P 12:21
PHOENIX, AZ

NOTICE OF MINING CLAIM LOCATION

1. TYPE OF NOTICE: [X] Location [ ] Amendment [ ] Relocation

2. TYPE OF CLAIM OR SITE: [X] Placer [ ] Lode [ ] Millsite [ ] Tunnelsite

3. The name, address and telephone number of the name(s) to be considered owner(s) is: **PLEASE PRINT** (show additional owners on attached sheet)

Name: LISA TUCKER
Address: 109 E ELM CIR.
City/State/Zip Code: GILBERT AZ 85234
Telephone Number (include area code): 480.632.2664

4. The name of the claim: GOLD RECORD

5. The date of location is: 12/30/05

6. The claim is 2640 feet long and 2640 feet wide. The distance from the location monument to each end of the claim is 2640 feet in a SOUTH direction and 2640 feet in a WEST direction.

7. The SW corner of the claim is ⊙ from a survey monument or permanent natural object described as SECTION MARKER.

8. The general course of the claim is from the NORTH to the SOUTH.

9. The location of the claim is in Section(s) 26, Township(s) 5N, Quarter Section(s) SW, Range(s) 10W, River Meridian, MARICOPA County, State of Arizona. Gila and Salt

10. Is the claim filed under Public Law 359? [ ] yes [X] no

11. Monument types are 2x2 WOOD POST

Date 12/30/05 Signature Lisa Tucker [X] Locator [ ] Agent Only

AMC 370783

1. The name of the claim is GOLD RECORD #1

2. The SW corner of the claim is 0 feet in a 0 direction to a survey monument or permanent object as described as SECTION MARKER

3. The type of location monument is 2X2 WOOD POST

4. The bearing and distance between the corners of the claim are beginning at the SW corner of the claim, 2640 feet in a NORTH direction to the NW corner, then 2640 feet in a EAST direction to the NE corner, then 2640 feet in a SOUTH direction to the SE corner, then 2640 feet in a WEST direction to the point of beginning.

5. Please indicate the distance and bearings between claim corners and a recognized survey monument or landmark. Indicate the distance from the location monument to each end of the claim.

MAP

One Inch = One Thousand Feet

North Arrow



Section 26, Quarter Section SW, Range 10W
Township 5N, G&SR Meridian, MARICOPA County, Arizona.

Date 12/30/05 Signature Lesi Tucker

CLAIM NAME GOLD RECORD

Additional Owners:

Name: JACK TUCKER
Address: 109 E ELM CIR
City/State/Zip Code: GILBERT, AZ 85234
Telephone Number (area code): 480. 632. 2664

Name: MIKE TUCKER
Address: 7082 SWAN HILL DR.
City/State/Zip Code: WEST JORDAN, UT 84088
Telephone Number (area code): 801. 282. 0319

Name: STEVE MCALISTER
Address: 8187 S. 3200 WEST
City/State/Zip Code: W. JORDAN, UTAH 84088
Telephone Number (area code): 801. 255. 4129

Name: PENNY CREPEZZI
Address: 2012 TEAKWOOD RD.
City/State/Zip Code: TOMS RIVER, NJ 08753
Telephone Number (area code): 732. 506. 6785

Name: ANTHONY CREPEZZI
Address: 2012 TEAKWOOD RD.
City/State/Zip Code: TOMS RIVER, NJ 08753
Telephone Number (area code): 732. 506. 6785

Name: ADAM BROWN
Address: 4701 TWIN OAKS CT
City/State/Zip Code: MONMOUTH JUNCTION, NJ 08852
Telephone Number (area code): 732. 940. 8764

Name: JASON BROWN
Address: 4701 TWIN OAKS CT.
City/State/Zip Code: MONMOUTH JUNCTION, NJ 08852
Telephone Number (area code): 732. 940. 8764

RECEIVED
AZ STATE OFFICE
2006 MAR 15 P 12: 23
PHOENIX, AZ
BLM
AMC 370783

County Recordation Information: _____

RECEIVED
B.L.M. AZ STATE OFFICE
2006 MAR 15 P 2:28
PHOENIX, AZ

AMC 370184

NOTICE OF MINING CLAIM LOCATION

1. TYPE OF NOTICE: [X] Location [ ] Amendment [ ] Relocation
2. TYPE OF CLAIM OR SITE: [X] Placer [ ] Lode [ ] Millsite [ ] Tunnelsite
3. The name, address and telephone number of the name(s) to be considered owner(s) is: **PLEASE PRINT** (show additional owners on attached sheet)

   Name: LISA TUCKER
   Address: 109 E ELM CIR
   City/State/Zip Code: GILBERT AZ 85234
   Telephone Number (include area code): 480.632.2664
4. The name of the claim: YIPEE
5. The date of location is: 12/28/05
6. The claim is 2640 feet long and 2640 feet wide. The distance from the location monument to each end of the claim is 2640 feet in a SOUTH direction and 2640 feet in a EAST direction.
7. The SE corner of the claim is ⊙ from a survey monument or permanent natural object described as SECTION MARKER.
8. The general course of the claim is from the NORTH to the SOUTH.
9. The location of the claim is in Section(s) 16, Township(s) 13N, Range(s) 10W, Quarter Section(s) SE, River Meridian, GILA AND SALT, County, State of Arizona.
10. Is the claim filed under Public Law 359? [ ] yes [X] no
11. Monument types are 2x2 WOOD POST

Date 12/28/05 Signature Lisa Tucker [X] Locator [ ] Agent Only

1. The name of the claim [redacted] YIPPEE

2. The SE corner of the claim is 0 feet in a 0 direction to a survey monument or permanent object as described as SECTION MARKER

3. The type of location monument is 2X2 WOOD POST

4. The bearing and distance between the corners of the claim are beginning at the SE corner of the claim, 2640 feet in a NORTH direction to the NE corner, then 2640 feet in a WEST direction to the NW corner, then 2640 feet in a SOUTH direction to the SW corner, then 2640 feet in a EAST direction to the point of beginning.

5. Please indicate the distance and bearings between claim corners and a recognized survey monument or landmark. Indicate the distance from the location monument to each end of the claim.

MAP

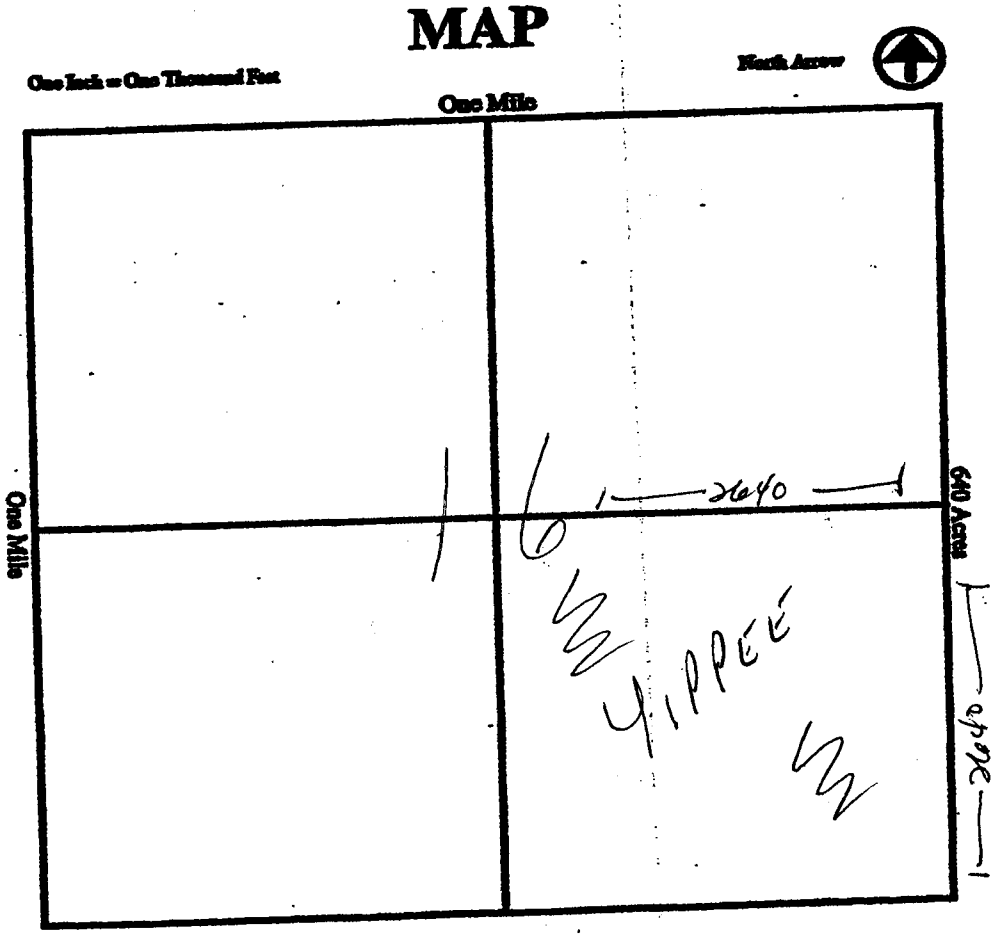

Section 16, Quarter Section SE, Range 10W,
Township 13N, G&SR Meridian, MARICOPA County, Arizona.

Date 12/28/05 Signature Lisa Tucker

CLAIM NAME YIPPEE

Additional Owners:

Name: JACK TUCKER
Address: 109 E ELM CIR
City/State/Zip Code: GILBERT, AZ 85234
Telephone Number (area code): 480. 632. 2664

Name: MIKE TUCKER
Address: 7082 SWAN HILL DR.
City/State/Zip Code: WEST JORDAN, UT 84088
Telephone Number (area code): 801. 282. 0319

Name: STEVE MCALISTER
Address: 8187 S. 3200 WEST
City/State/Zip Code: W. JORDAN, UTAH 84088
Telephone Number (area code): 801. 255. 4139

Name: PENNY CREPEZZI
Address: 2012 TEAKWOOD RD.
City/State/Zip Code: TOMS RIVER, NJ 08753
Telephone Number (area code): 732. 506. 6785

Name: ANTHONY CREPEZZI
Address: 2012 TEAKWOOD RD.
City/State/Zip Code: TOMS RIVER, NJ 08753
Telephone Number (area code): 732. 506. 6785

Name: ADAM BROWN
Address: 4701 TWIN OAKS CT
City/State/Zip Code: MONMOUTH JUNCTION, NJ 08852
Telephone Number (area code): 732. 940. 8764

Name: JASON BROWN
Address: 4701 TWIN OAKS CT.
City/State/Zip Code: MONMOUTH JUNCTION, NJ 08852
Telephone Number (area code): 732. 940. 8764

RECEIVED
B.L.M. AZ STATE OFFICE
2008 MAR 15 P 2: 23
PHOENIX, AZ

AMC 3701784

County Recordation Information: _____

NOTICE OF MINING CLAIM LOCATION

1. TYPE OF NOTICE: [X] Location [ ] Amendment [ ] Relocation

2. TYPE OF CLAIM OR SITE: [X] Placer [ ] Lode [ ] Millsite [ ] Tunnelsite

3. The name, address and telephone number of the name(s) to be considered owner(s) is: **PLEASE PRINT** (show additional owners on attached sheet)

Name: LISA TUCKER
Address: 109 E ELM CIR
City/State/Zip Code: GILBERT AZ 85234
Telephone Number (include area code): 480.632.2664

4. The name of the claim: HOORAY

5. The date of location is: 12/28/05

6. The claim is 2640 feet long and 2640 feet wide. The distance from the location monument to each end of the claim is 2640 feet in a NORTH direction and 2640 feet in a EAST direction.

7. The NE corner of the claim is ⊙ from a survey monument or permanent natural object described as SECTION MARKER.

8. The general course of the claim is from the NORTH to the SOUTH.

9. The location of the claim is in Section(s) 16, Township(s) 13N, Quarter Section(s) NE, River Meridian, GAVAPAI, Range(s) 10W, County, State of Arizona. Gila and Salt

10. Is the claim filed under Public Law 359? [ ] yes [X] no

11. Monument types are 2x2 WOOD POST

Date 12/28/05 Signature Lisa Tucker [X] Locator [ ] Agent Only

RECEIVED
B.L.M. AZ STATE OFFICE
2006 MAR 15 P 12:23
PHOENIX, AZ

AMC 370785

1. The name of the claim is HOORAY

2. The _____ corner of the claim is 0 feet in a 0 direction to a survey monument or permanent object as described as SECTION MARKER

3. The type of location monument is 2X2 WOOD POST

4. The bearing and distance between the corners of the claim are beginning at the NE corner of the claim, 2640 feet in a SOUTH direction to the SE corner, then 2640 feet in a WEST direction to the SW corner, then 2640 feet in a NORTH direction to the NW corner, then 2640 feet in a EAST direction to the point of beginning.

5. Please indicate the distance and bearings between claim corners and a recognized survey monument or landmark. Indicate the distance from the location monument to each end of the claim.

MAP



Section 16, Quarter Section NE, Range 10W,
Township 13N, G&SR Meridian, MARICOPA County, Arizona.

Date 12/28/05 Signature Lori Tucker

CLAIM NAME HOORAH

Additional Owners:

Name: JACK TUCKER
Address: 109 E ELM CIR
City/State/Zip Code: GILBERT, AZ 85234
Telephone Number (area code): 480. 632. 2664

Name: MIKE TUCKER
Address: 7082 SWAN HILL DR.
City/State/Zip Code: WEST JORDAN, UT 84088
Telephone Number (area code): 801. 282. 0319

Name: STEVE MCALLISTER
Address: 8187 S. 3200 WEST
City/State/Zip Code: W. JORDAN, UTAH 84088
Telephone Number (area code): 801. 255. 4129

Name: PENNY CREPEZZI
Address: 2012 TEAKWOOD RD.
City/State/Zip Code: TOMS RIVER, NJ 08753
Telephone Number (area code): 732. 506. 6785

Name: ANTHONY CREPEZZI
Address: 2012 TEAKWOOD RD.
City/State/Zip Code: TOMS RIVER, NJ 08753
Telephone Number (area code): 732. 506. 6785

Name: ADAM BROWN
Address: 4701 TWIN OAKS CT
City/State/Zip Code: MONMOUTH JUNCTION, NJ 08852
Telephone Number (area code): 732. 940. 8764

Name: JASON BROWN
Address: 4701 TWIN OAKS CT.
City/State/Zip Code: MONMOUTH JUNCTION, NJ 08852
Telephone Number (area code): 732. 940. 8764

RECEIVED
B.L.M. AZ STATE OFFICE
2008 MAR 15 P 12:24
PHOENIX, AZ

AMC 370785

County Recordation Information: _____

RECEIVED
B.L.M. AZ STATE OFFICE
2006 MAR 15 P 12:24
PHOENIX, AZ

AMC 370786

NOTICE OF MINING CLAIM LOCATION

1. TYPE OF NOTICE: /X/ Location /_/ Amendment /_/ Relocation

2. TYPE OF CLAIM OR SITE: /X/ Placer /_/ Lode /_/ Millsite /_/ Tunnelsite

3. The name, address and telephone number of the name(s) to be considered owner(s) is: **PLEASE PRINT** (show additional owners on attached sheet)

   Name: LISA TUCKER
   Address: 109 E ELM CIR
   City/State/Zip Code: GILBERT, AZ 85234
   Telephone Number (include area code): 480-632-2664

4. The name of the claim: GOOD ENOUGH

5. The date of location is: 12/26/05

6. The claim is 2640 feet long and 2640 feet wide. The distance from the location monument to each end of the claim is 2640 feet in a _____ direction and 2640 feet in a _____ direction.

7. The NW corner of the claim is ⊙ from a survey monument or permanent natural object described as SECTION MARKER.

8. The general course of the claim is from the _____ to the _____.

9. The location of the claim is in Section(s) 21, Township(s) 11.2N, Range(s) 1E, Quarter Section(s) NW, Gila and Salt River Meridian, YAVAPAI County, State of Arizona.

10. Is the claim filed under Public Law 359? /_/ yes /X/ no

11. Monument types are 2x2 WOOD POST

Date 12/26/05 Signature Lisa Tucker /X/ Locator /_/ Agent Only

1. The name of the claim GOOD ENOUGH

2. The NW corner of the claim is 0 feet in a 0 direction to a survey monument or permanent object as described as SECTION MARKER

3. The type of location monument is 2X2 WOOD POST

4. The bearing and distance between the corners of the claim are beginning at the NW corner of the claim, 2640 feet in a EAST direction to the NE corner, then 2640 feet in a SOUTH direction to the SE corner, then 2640 feet in a WEST direction to the SW corner, then 2640 feet in a NORTH direction to the point of beginning.

5. Please indicate the distance and bearings between claim corners and a recognized survey monument or landmark. Indicate the distance from the location monument to each end of the claim.

MAP



Section 21, Quarter Section NW, Range 1E,
Township 11.2N, G&SR Meridian, YAVAPAI County, Arizona.

Date 12/26/05 Signature Lori Tucker

CLAIM NAME GOOD ENOUGH

Additional Owners:

Name: JACK TUCKER
Address: 109 E ELM CIR
City/State/Zip Code: GILBERT, AZ 85234
Telephone Number (area code): 480. 632. 2664

Name: MIKE TUCKER
Address: 7082 SWAN HILL DR.
City/State/Zip Code: WEST JORDAN, UT 84088
Telephone Number (area code): 801. 282. 0319

Name: STEVE MCALISTER
Address: 8187 S. 3200 WEST
City/State/Zip Code: W. JORDAN, UTAH 84088
Telephone Number (area code): 801. 255. 4129

Name: PENNY CREPEZZI
Address: 2012 TEAKWOOD RD.
City/State/Zip Code: TOMS RIVER, NJ 08753
Telephone Number (area code): 732. 506. 6785

Name: ANTHONY CREPEZZI
Address: 2012 TEAKWOOD RD.
City/State/Zip Code: TOMS RIVER, NJ 08753
Telephone Number (area code): 732. 506. 6785

Name: ADAM BROWN
Address: 4701 TWIN OAKS CT
City/State/Zip Code: MONMOUTH JUNCTION, NJ 08852
Telephone Number (area code): 732. 940. 8764

Name: JASON BROWN
Address: 4701 TWIN OAKS CT.
City/State/Zip Code: MONMOUTH JUNCTION, NJ 08852
Telephone Number (area code): 732. 940. 8764

RECEIVED
BLM, AZ STATE OFFICE
2006 MAR 15 P 12:24
PHOENIX, AZ

AMC 370786

County Recordation Information: _____

RECEIVED
B.L.M. AZ STATE OFFICE
2006 MAR 15 P 12:24
PHOENIX, AZ

AMC 370787

NOTICE OF MINING CLAIM LOCATION

1. TYPE OF NOTICE: /X/ Location / / Amendment / / Relocation

2. TYPE OF CLAIM OR SITE: /X/ Placer / / Lode / / Millsite / / Tunnelsite

3. The name, address and telephone number of the name(s) to be considered owner(s) is: **PLEASE PRINT** (show additional owners on attached sheet)

Name: LISA TUCKER
Address: 109 E ELM CIR
City/State/Zip Code: GILBERT, AZ 85234
Telephone Number (include area code): 480. 632. 2664

4. The name of the claim: GIMME SOME

5. The date of location is: 12/26/05

6. The claim is 2640 feet long and 2640 feet wide. The distance from the location monument to each end of the claim is 2640 feet in a NORTH direction and 2640 feet in a EAST direction.

7. The NE corner of the claim is O
from a survey monument or permanent natural object described as SECTION MARKER.

8. The general course of the claim is from the NORTH to the SOUTH.

9. The location of the claim is in Section(s) 20, Township(s) 11.2 N, Quarter Section(s) NE River Meridian, YAVAPAI County, State of Arizona. Range(s) 1E, Gila and Salt

10. Is the claim filed under Public Law 359? / / yes /X/ no

11. Monument types are 2 x 2 WOOD POST

Date 12/26/05 Signature Lisa Tucker /X/ Locator / / Agent Only

1. The name of the claim GIMME LODE

2. The NE corner of the claim is 0 feet in a 0 direction to a survey monument or permanent object as described as SECTION MARKER

3. The type of location monument is 2X2 WOOD POST

4. The bearing and distance between the corners of the claim are beginning at the NE corner of the claim, 2640 feet in a SOUTH direction to the SE corner, then 2640 feet in a WEST direction to the SW corner, then 2640 feet in a NORTH direction to the NW corner, then 2640 feet in a EAST direction to the point of beginning.

5. Please indicate the distance and bearings between claim corners and a recognized survey monument or landmark. Indicate the distance from the location monument to each end of the claim.

MAP

One Inch = One Thousand Feet

North Arrow



Section 20, Quarter Section NE, Range 1E,
Township 11.2 N, G&SR Meridian, YAVAPAI County, Arizona.

Date 12/26/05 Signature Lori Tucker

CLAIM NAME Gimme Some

Additional Owners:

Name: JACK TUCKER
Address: 109 E ELM CIR
City/State/Zip Code: GILBERT, AZ 85234
Telephone Number (area code): 480. 632. 2664

Name: MIKE TUCKER
Address: 7082 SWAN HILL DR.
City/State/Zip Code: WEST JORDAN, UT 84088
Telephone Number (area code): 801. 282. 0319

Name: STEVE MCALISTER
Address: 8187 S. 3200 WEST
City/State/Zip Code: W. JORDAN, UTAH 84088
Telephone Number (area code): 801. 255. 4129

Name: PENNY CREPEZZI
Address: 2012 TEAKWOOD RD.
City/State/Zip Code: TOMS RIVER, NJ 08753
Telephone Number (area code): 732. 506. 6785

Name: ANTHONY CREPEZZI
Address: 2012 TEAKWOOD RD.
City/State/Zip Code: TOMS RIVER, NJ 08753
Telephone Number (area code): 732. 506. 6785

Name: ADAM BROWN
Address: 4701 TWIN OAKS CT
City/State/Zip Code: MONMOUTH JUNCTION, NJ 08852
Telephone Number (area code): 732. 940. 8764

Name: JASON BROWN
Address: 4701 TWIN OAKS CT.
City/State/Zip Code: MONMOUTH JUNCTION, NJ 08852
Telephone Number (area code): 732. 940. 8764

RECEIVED
B.L.M. AZ STATE OFFICE
2006 MAR 15 P 12:24
PHOENIX, AZ

AMC 370787

Input Parameters for Geographic Report with Land

System Id = CR

Admin State = AZ

Geo State = AZ

Casetype Begins With

Case Disp Txt = AUTHORIZED, CANCELLED, CLOSED, EXPIRED, PENDING, REJECTED, RELINQUISHED, VOID, WITHDRAWN

Mer Twp Rng = 14 0050N 0080W, 14 0050N 0100W, 14 0060N 0060W, 14 0080N 0040W, 14 0112N 0010E, 14 0120N 0010E, 14 0130N 0100W

Section =

Mtrs =

Commodity =

Commodity Txt =

Pending Org =

Pend Org Decode =

Total Rows Returned: 1,202

NO WARRANTY IS MADE BY BLM FOR USE OF THE DATA
FOR PURPOSES NOT INTENDED BY BLM

TOWNSHIP 8 NORTH RANGE 4 WEST OF THE GILA AND SALT RIVER MERIDIAN, ARIZONA

MARICOPA/YAVAPAI COUNTY

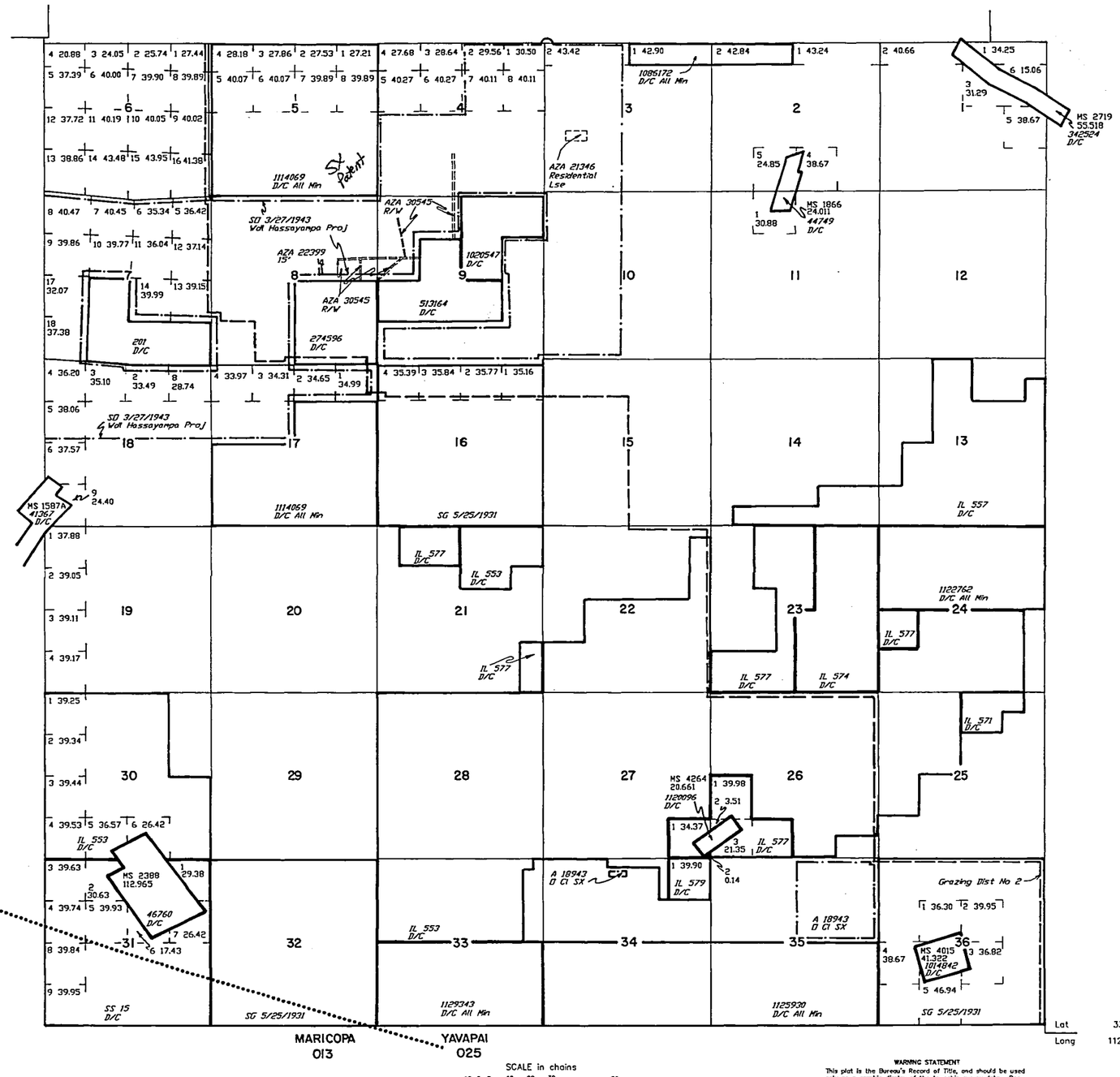

SCALE in chains

10 5 0 10 20 30 60

Lat 33°59'08"N
Long 112°36'57"W

WARNING STATEMENT

This plat is the Bureau's Record of Title, and should be used only as a graphic display of the township survey data. Records hereon do not reflect title changes which may have been effected by lateral movements of rivers or other bodies of water. Refer to the cadastral surveys for official survey information.

STATUS OF PUBLIC DOMAIN LAND AND MINERAL TITLES

INDEX TO SEGREGATED TRACTS				
RESURVEY	ORIGINAL SURVEY			
TRACT NO	T	R	SEC	SUBDIVISION

FOR ORDERS AFFECTING DISPOSAL OR USE OF UNIDENTIFIED LANDS WITHDRAWN FOR CLASSIFICATION, MINERALS, WATER AND/OR OTHER PUBLIC PURPOSES, REFER TO INDEX OF MISCELLANEOUS DOCUMENTS.

DIST NO 2

MDS 282 NE
283 NW
284 SW
285 SE

O 1/3/1958 Opens to ME, Subj to Stips
Sec 18 : Lots 1-7, S1/2NE1/4, SE1/4NW1/4, E1/2SW1/4, SE1/4

O 195 Opens to ME, Subj to Stips
Sec 7 : Lots 5-16

Recl Stips
A 7810, A 7811, A 7812, A 7813, A 7815, A 7816 A 7817, A 7804, A 7874, A 7875, AMC 122809, AMC 281217, AMC 281218, AMC 281214

Recl Stips
AMC 283488, AMC 127014, AMC 127021-AMC 127029, AMC 127045-AMC 127054

CURRENT TO	BT
5-14-2002	PV

T 8 N
R 4 W

TOWNSHIP 6 NORTH RANGE 6 WEST OF THE GILA AND SALT RIVER MERIDIAN, ARIZONA

MARICOPA COUNTY

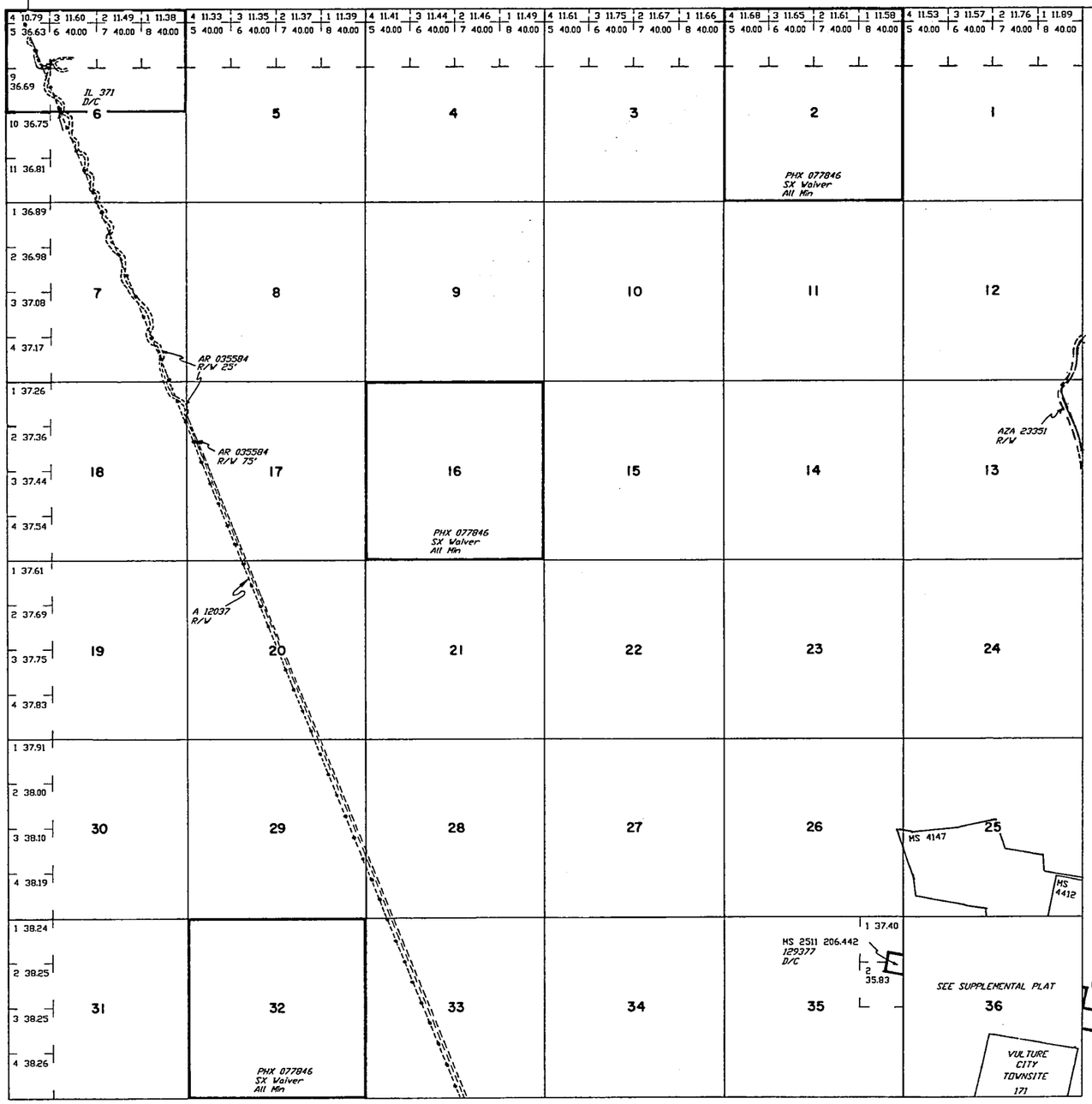

Lat. 33°48'35"N
Long. 112°49'43"W

SCALE
10 5 0 10 20 30 60
30 chains to the inch

WARNING STATEMENT
This plat is the Bureau's Record of Title, and should be used only as a graphic display of the township survey data. Records hereon do not reflect title changes which may have been effected by lateral movements of rivers or other bodies of water. Refer to the cadastral surveys for official survey information.

STATUS OF PUBLIC DOMAIN LAND AND MINERAL TITLES

INDEX TO SEGREGATED TRACTS

RESURVEY	ORIGINAL SURVEY			
TRACT NO	T	R	SEC	SUBDIVISION

FOR ORDERS EFFECTING DISPOSAL OR USE OF UNIDENTIFIED LANDS WITHDRAWN FOR CLASSIFICATION, MINERALS, WATER AND/OR OTHER PUBLIC PURPOSES, REFER TO INDEX OF MISCELLANEOUS DOCUMENTS.

DIST NO 2

GRAZING DIST NO 2

MDS 308 SE

CURRENT TO	BY

T. 6 N
R. 6 W

TOWNSHIP 12 NORTH — RANGE 1 EAST OF THE GILA AND SALT RIVER MERIDIAN, ARIZONA

YAVAPAI COUNTY

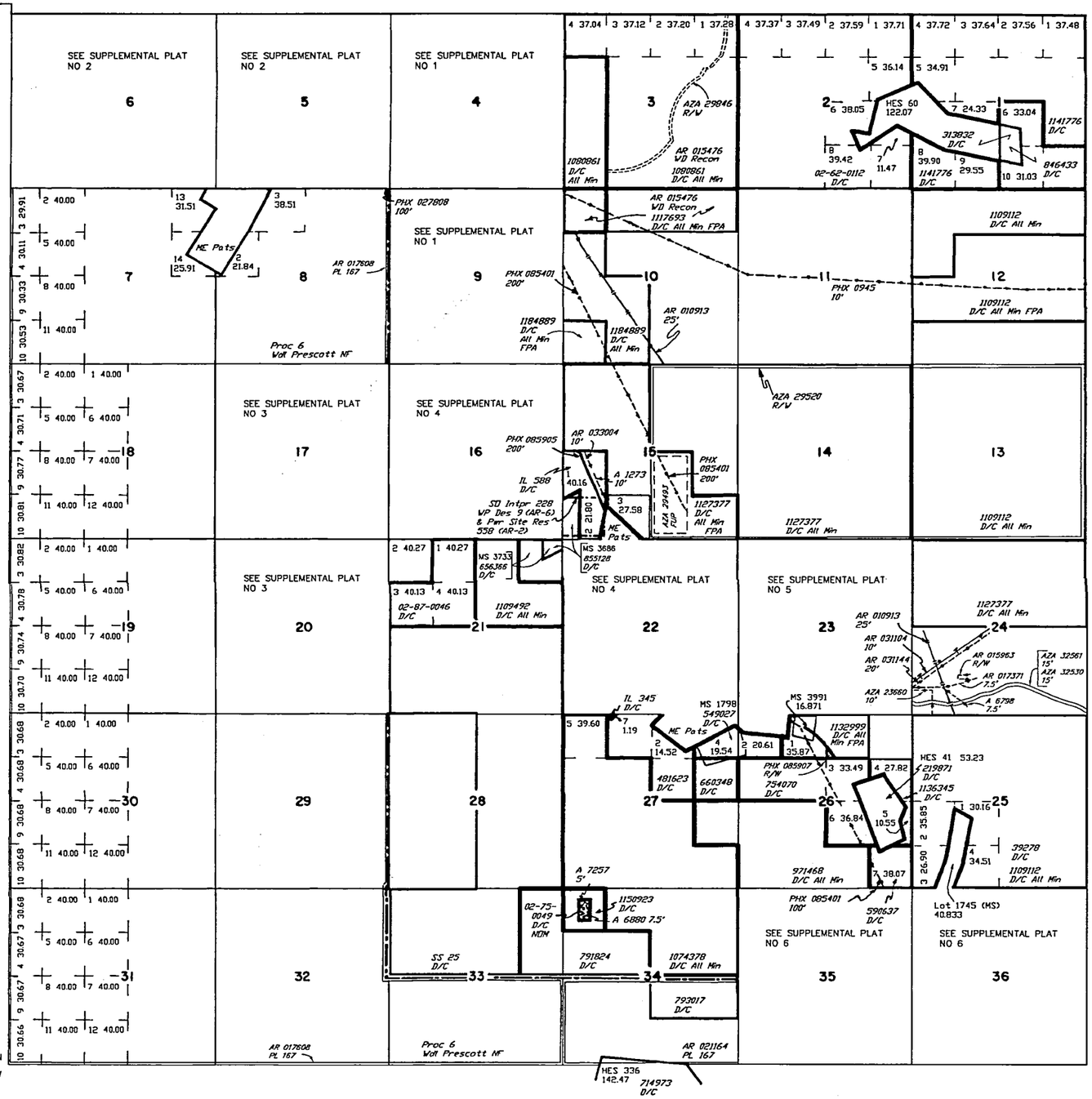

Lat 34°22'24"N
Long 112°18'27"W

Lat 34°22'24"N
Long 112°12'06"W

SCALE in chains
10 5 0 10 20 30 60

WARNING STATEMENT
This plat is the Bureau's Record of Title, and should be used only as a graphic display of the township survey data. Records hereon do not reflect title changes which may have been effected by lateral movements of rivers or other bodies of water. Refer to the cadastral surveys for official survey information.

STATUS OF PUBLIC DOMAIN LAND AND MINERAL TITLES

INDEX TO SEGREGATED TRACTS				
RESURVEY	ORIGINAL SURVEY			
TRACT NO	T	R	SEC	SUBDIVISION

FOR ORDERS AFFECTING DISPOSAL OR USE OF UNIDENTIFIED LANDS WITHDRAWN FOR CLASSIFICATION, MINERALS, WATER AND/OR OTHER PUBLIC PURPOSES, REFER TO INDEX OF MISCELLANEOUS DOCUMENTS.

DIST NO 2

LANDS PATENTED UNDER SMALL TRACT ACT ARE NOW SUBJECT TO MINERAL LEASING ACT

MDS 13 NE
14 NW
15 SE

A 7631 PL 359
Secs 3,4

A 8644 PL 359
Secs 4,9

AZA 25635 USE Per 3.97A
Sec 24 : W1/2SW1/4 M&B

CURRENT TO	GS
5-3-2004	PV

T 12 N
R 1 E

TOWNSHIP 5 NORTH RANGE 8 WEST OF THE GILA AND SALT RIVER MERIDIAN, ARIZONA

MARICOPA COUNTY

STATUS OF PUBLIC DOMAIN
LAND AND MINERAL TITLES

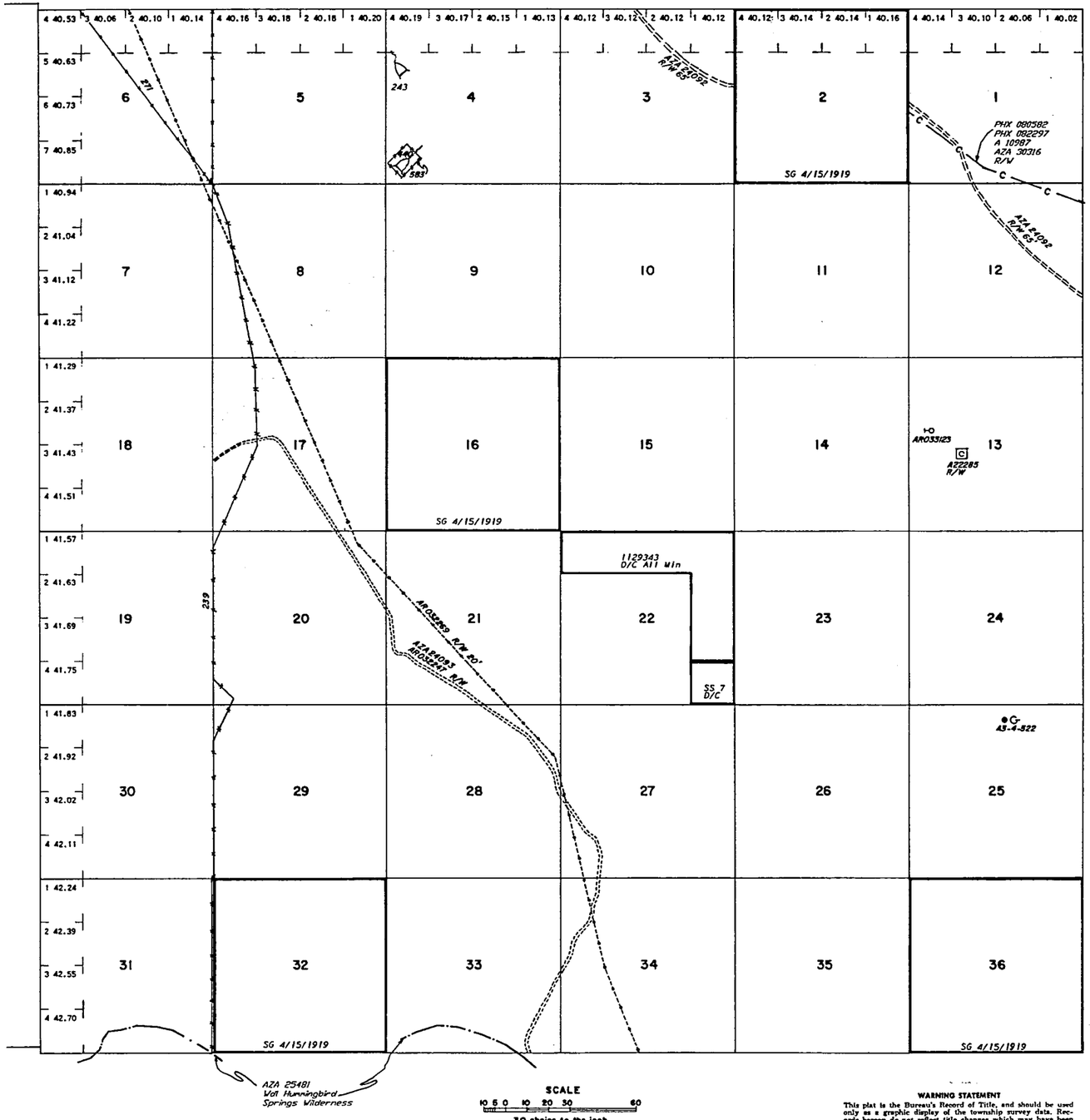

SCALE
10 5 0 10 20 30 60
30 chains to the inch

INDEX TO SEGREGATED TRACTS				
RESURVEY	ORIGINAL SURVEY			
TRACT NO	T	R	SEC	SUBDIVISION

FOR ORDERS EFFECTING DISPOSAL OR USE OF UNIDENTIFIED LANDS WITHDRAWN FOR CLASSIFICATION, MINERALS, WATER AND/OR OTHER PUBLIC PURPOSES, REFER TO INDEX OF MISCELLANEOUS DOCUMENTS.

DIST. NO. 2

A 1100 CL MULTIPLE USE

GRAZING DIST. NO. 2

AZA 24093 R/W 65'
Sec 18 N1/2SW1/4, SE1/4SW1/4, NE1/4SE1/4, S1/2SE1/4

CURRENT TO	BY
4/27/2000	JB

Lat. 33° 43' 29" N.
Long. 113° 02' 16" W.

T. 5 N.
R. 8 W.

WARNING STATEMENT
This plat is the Bureau's Record of Title, and should be used only as a graphic display of the township survey data. Records hereon do not reflect title changes which may have been effected by lateral movements of rivers or other bodies of water. Refer to the cadastral surveys for official survey information.

R1 EARTHen Sheep tank
2/21/1948

440
583

TOWNSHIP 5 NORTH RANGE 10 WEST OF THE GILA AND SALT RIVER MERIDIAN, ARIZONA

LA PAZ/MARICOPA COUNTY

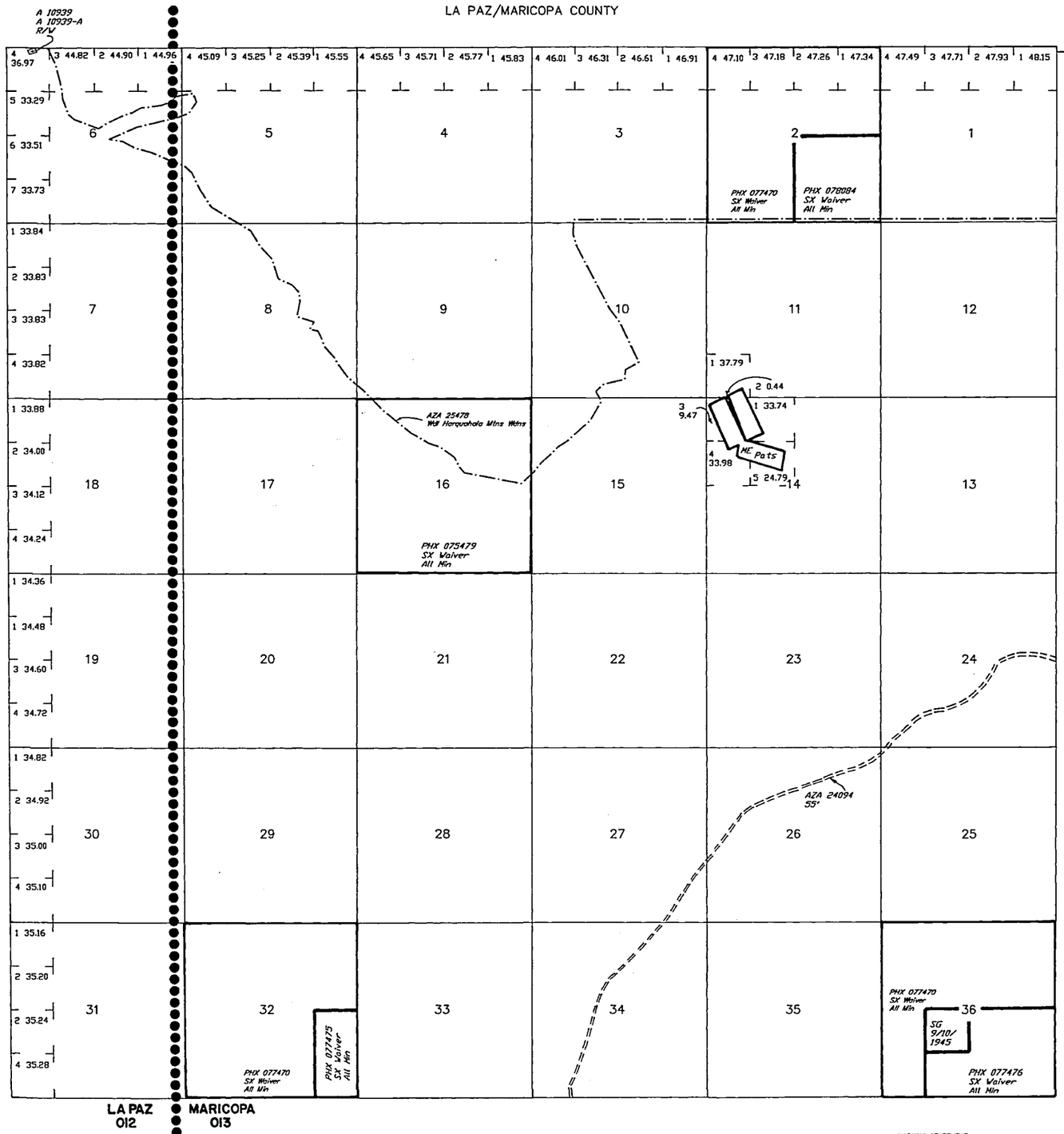

SCALE in chains

10 5 0 10 20 30 60

Lat 33°43'29"N
Long 113°14'15"W

WARNING STATEMENT

This plat is the Bureau's Record of Title, and should be used only as a graphic display of the township survey data. Records hereon do not reflect title changes which may have been effected by lateral movements of rivers or other bodies of water. Refer to the cadastral surveys for official survey information.

STATUS OF PUBLIC DOMAIN
LAND AND MINERAL TITLES

INDEX TO SEGREGATED TRACTS				
RESURVEY	ORIGINAL SURVEY			
TRACT NO	T	R	SEC	SUBDIVISION

FOR ORDERS AFFECTING DISPOSAL OR USE OF UNIDENTIFIED LANDS WITHDRAWN FOR CLASSIFICATION, MINERALS, WATER AND/OR OTHER PUBLIC PURPOSES, REFER TO INDEX OF MISCELLANEOUS DOCUMENTS.

DIST NO 2

GRAZING DIST 2

MDS 340 NE

AZA 28043 R/W
Sec 6 : Lot 4

AZA 31254 R/W 25'
Sec 26 : SW1/4SW1/4

CURRENT TO	TH
7-10-2002	PV

T 5 N
R 10 W

TOWNSHIP 13 NORTH R__E 10 WEST OF THE GILA AND SALT RIVER MERIDIAN, ARIZONA

YAVAPAI/MOHAVE COUNTY

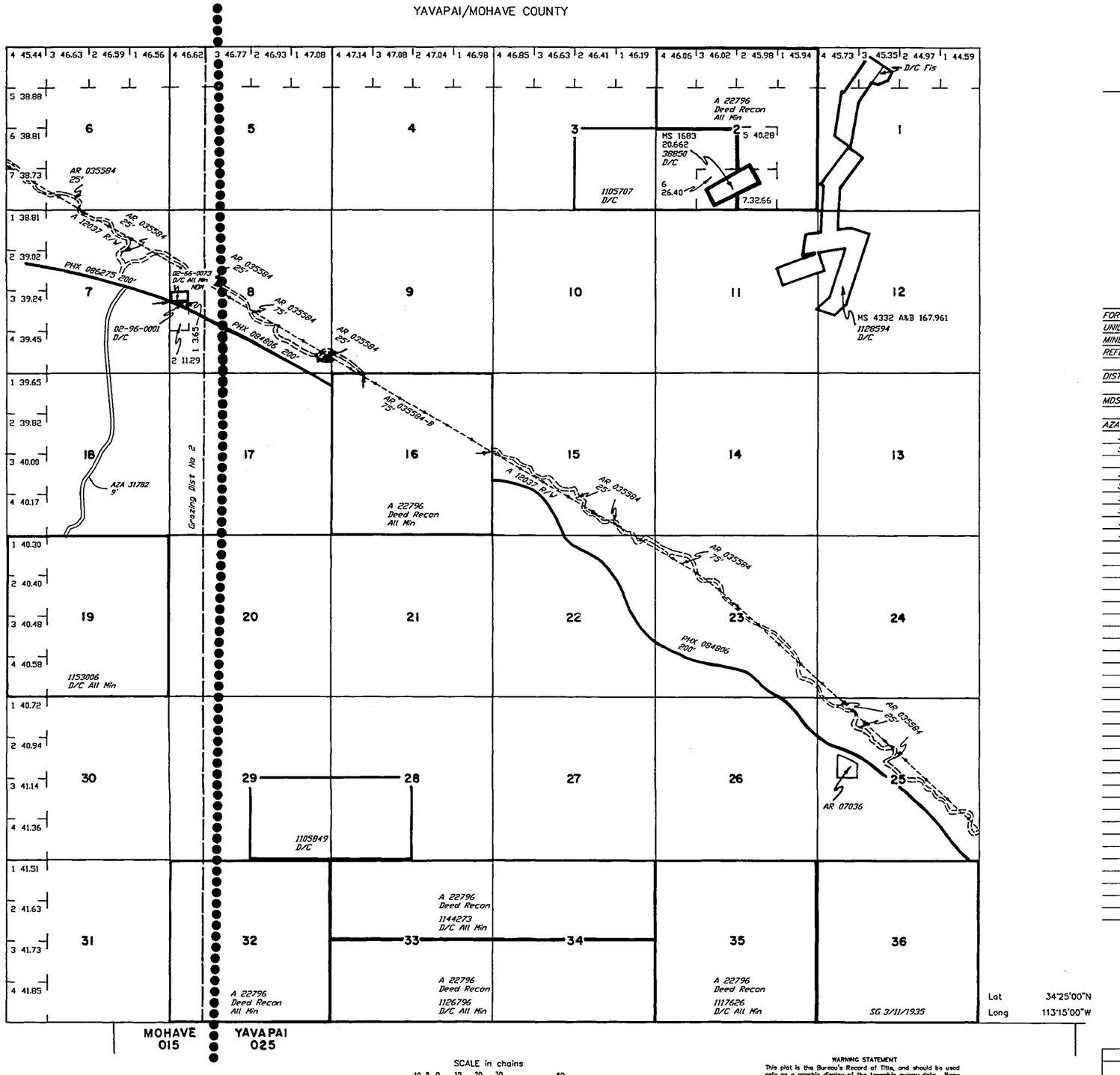

Lat 34°25'00"N
Long 113°15'00"W

SCALE in chains
10 5 0 10 20 30 60

WARNING STATEMENT
This plat is the Bureau's Record of Title, and should be used only as a graphic display of the township survey data. Records hereon do not reflect title changes which may have been effected by lateral movements of rivers or other bodies of water. Refer to the cadastral surveys for official survey information.

STATUS OF PUBLIC DOMAIN
LAND AND MINERAL TITLES

INDEX TO SEGREGATED TRACTS				
RESURVEY	ORIGINAL SURVEY			
TRACT NO	T	R	SEC	SUBDIVISION

FOR ORDERS AFFECTING DISPOSAL OR USE OF UNIDENTIFIED LANDS WITHDRAWN FOR CLASSIFICATION, MINERALS, WATER AND/OR OTHER PUBLIC PURPOSES, REFER TO INDEX OF MISCELLANEOUS DOCUMENTS.

DIST NO 2

MDS 345 NE

AZA 26411CC R/W
Sec 7 : S1/2N1/2, N1/2SE1/4
Sec 8 : Lots 1&2, E1/2SW1/4, E1/2NW1/4SW1/4, S1/2SE1/4
Sec 15 : SW1/4, SW1/4SE1/4
Sec 16 : S1/2NE1/4, NW1/4, N1/2SE1/4
Sec 17 : NE1/4NE1/4
Sec 22 : NE1/4, NE1/4NW1/4, NE1/4SE1/4
Sec 23 : NW1/4SW1/4, S1/2S1/2
Sec 26 : N1/2NE1/4

CURRENT TO	BT
4-11-2003	PV

T 13 N
R 10 W

UNSURVEYED TOWNSHIP 11½ NORTH RANGE 1 EAST OF THE GILA AND SALT RIVER MERIDIAN, ARIZONA

YAVAPAI COUNTY

STATUS OF PUBLIC DOMAIN
LAND AND MINERAL TITLES

INDEX TO SEGREGATED TRACTS				
RESURVEY	ORIGINAL SURVEY			
TRACT NO	T	R	SEC	SUBDIVISION

FOR ORDERS EFFECTING DISPOSAL OR USE OF UNIDENTIFIED LANDS WITHDRAWN FOR CLASSIFICATION, MINERALS, WATER AND/OR OTHER PUBLIC PURPOSES, REFER TO INDEX OF MISCELLANEOUS DOCUMENTS.

All Tp. included in Wdl. Prescott N.F., Proc. 6 10/21/1899

DIST NO 2

MDS 12 E1/2

PROTRACTION DIAGRAM 15

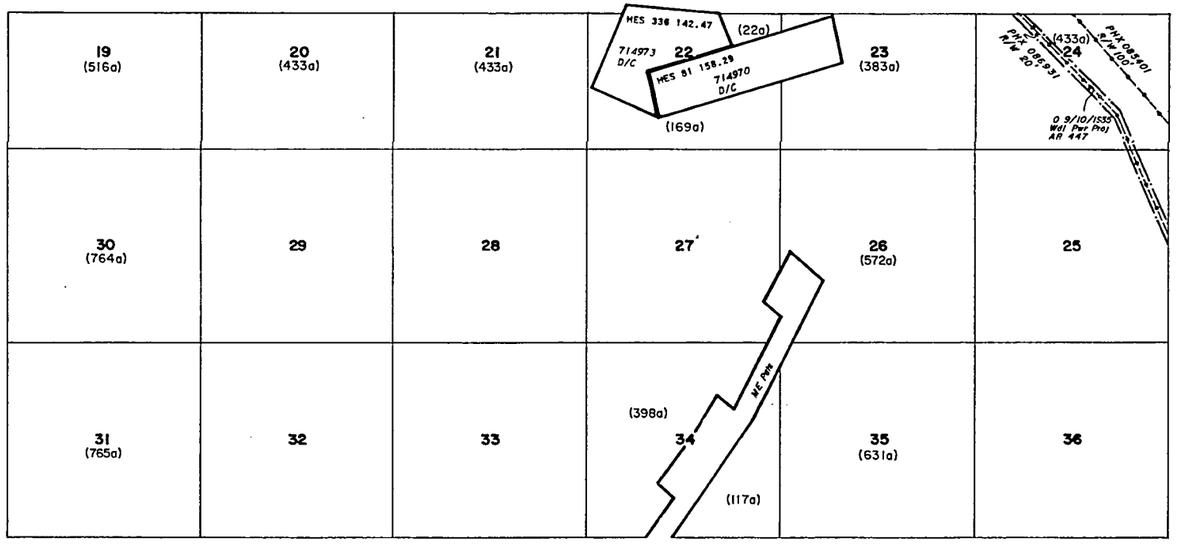

SCALE
10 5 0 10 20 30 60
30 chains to the inch

WARNING STATEMENT
This plat is the Bureau's Record of Title, and should be used only as a graphic display of the township survey data. Records hereon do not reflect title changes which may have been effected by lateral movements of rivers or other bodies of water. Refer to the cadastral surveys for official survey information

CURRENT TO	BY

T. 11½N
R. 1E